



Western Cape Government • Wes-Kaapse Regering • URhulumente weNtshona Koloni

PROVINCE OF THE WESTERN CAPE

PROVINSIE WES-KAAP

Provincial Gazette Extraordinary

9138

Friday, 19 September 2025

Buitengewone Provinsiale Koerant

9138

Vrydag, 19 September 2025

Registered at the Post Office as a Newspaper

CONTENTS

*(*Reprints are obtainable at Room M21, Provincial Legislature Building, 7 Wale Street, Cape Town 8001.)*

PROVINCIAL NOTICE

107	Municipal Demarcation Board: Delimitation of Municipal Wards in terms of the Local Government: Municipal Structures Act, 1998.....	2
-----	--	---

PROVINCIAL NOTICE

The following Provincial Notice is published for general information.

DR HC MALILA,
DIRECTOR-GENERAL

Provincial Legislature Building,
Wale Street,
Cape Town.

P.N. 107/2025

19 September 2025

WESTERN CAPE PROVINCE**GENERAL NOTICE**

**MUNICIPAL DEMARCATION BOARD : DELIMITATION OF
MUNICIPAL WARDS IN TERMS OF THE LOCAL
GOVERNMENT : MUNICIPAL STRUCTURES ACT, 1998.**

City of Cape Town Metropolitan Municipality
CPT

In terms of Item 5 (1) of Schedule 1 to the Local Government: Municipal Structures Act, 1998 (Act No. 117 of 1998) (the Act) the Municipal Demarcation Board hereby publishes its delimitation of wards for the above-mentioned municipality. Particulars of the delimitation are listed in the Schedule.

In terms of Item 5 (2) of Schedule 1 to the Act, any person aggrieved by the delimitation may, within 14 days of publication of this notice, submit objections in writing to:

The Municipal Demarcation Board
Private Bag X123
Centurion
0046

Fax: 086 5248643
Email: registry@demarcation.org.za

The attached form MDB 5 must please be used to object. The form is also available on www.demarcation.org.za.

MR THABO MOSES MANYONI
CHAIRPERSON: MUNICIPAL DEMARCATION BOARD

In terms of section 18(3) of the Local Government: Municipal Structures Act, 1998 (Act 117 of 1998), the MEC responsible for local government has determined that the municipal council consists of **235** councillors.

After having consulted the Independent Electoral Commission, The Municipal Demarcation Board has delimited the municipality into **118** wards in terms of Schedule 1 of the Act.

The number of registered voters in each ward does not vary by more than fifteen percent from the norm. The norm was determined by dividing the total number of voters on the municipal segment of the national common voters roll, namely **2100405** voters in March 2024, by the number of wards in the municipality.

An overview map of the boundary of the municipality, with the boundaries of the wards within the municipality, and a map of each ward are attached. In case of a discrepancy between the map and this schedule, the map will prevail. The ward numbers, the voting districts and voting stations in each ward, and the number of voters are as follows:

SCHEDULE

Ward 1 comprises of a total of 16477 registered voters.			
MIN VOTERS	15130	NORM	17800
		MAX VOTERS	20470
VOTING DISTRICT No.	VOTING STATION NAME	NUMBER OF VOTERS	VD SPLIT
97140102	PANORAMA PALMS	2892	
97140078	PANORAMA PRIMARY SCHOOL	5112	
97140089	MONTE VISTA PRIMARY SCHOOL	3690	
97140090	NORTHLINK COLLEGE	4783	
Ward 2 comprises of a total of 18990 registered voters.			
MIN VOTERS	15130	NORM	17800
		MAX VOTERS	20470
VOTING DISTRICT No.	VOTING STATION NAME	NUMBER OF VOTERS	VD SPLIT
97140663	PAROW NORTH PRIMARY SCHOOL	2607	
97140742	PAROW SENIOR SENTRUM	2896	
97140764	TYGERBERG HIGH SCHOOL	3571	
97140775	VREDELUST PRIMARY SCHOOL	2162	
97140797	TOTIUS PRIMARY SCHOOL	3092	
97140809	DF MALAN HIGH SCHOOL	2195	
97140674	PAROW PARK HOMES	2467	
Ward 3 comprises of a total of 16977 registered voters.			
MIN VOTERS	15130	NORM	17800
		MAX VOTERS	20470
VOTING DISTRICT No.	VOTING STATION NAME	NUMBER OF VOTERS	VD SPLIT
97140865	EXCELSIOR PRIMARY SCHOOL	3246	
97140898	NEDERDUITSCH HERVORMDE KERK	3985	
97140911	NG KERK LA ROCHELLE	4783	
97140876	NG KERK DEV LA BAT	1794	
97140887	BELVILLE NORTH PRIMARY SCHOOL	3169	
Ward 4 comprises of a total of 15849 registered voters.			
MIN VOTERS	15130	NORM	17800
		MAX VOTERS	20470
VOTING DISTRICT No.	VOTING STATION NAME	NUMBER OF VOTERS	VD SPLIT
97120391	JOE SLOVO RECREATION CENTRE	6322	
97120087	MILNERTON HIGH SCHOOL	6541	
97120098	SUMMER GREENS COMMUNITY CENTRE	2986	

Ward 5 comprises of a total of 19148 registered voters.			
MIN VOTERS 15130	NORM 17800	MAX VOTERS 20470	
VOTING DISTRICT No.	VOTING STATION NAME	NUMBER OF VOTERS	VD SPLIT
97140045	EDGEHEAD PRIMARY SCHOOL	3503	
97140056	EDGEHEAD HIGH SCHOOL	3217	
97140034	BOTHASIG COMMUNITY HALL	3888	
97140067	EDGEHEAD COMMUNITY HALL	3853	
97140023	WOLRAAD WOLTEMADE PRIMARY SCHOOL	4687	
Ward 6 comprises of a total of 20103 registered voters.			
MIN VOTERS 15130	NORM 17800	MAX VOTERS 20470	
VOTING DISTRICT No.	VOTING STATION NAME	NUMBER OF VOTERS	VD SPLIT
98420126	BOTTELARY PRIMARY SCHOOL	303	
97100838	SHILOH THEMBA KIDS	2937	
97100849	SHILOH KHANYA KIDS	3354	
97100850	SINETHEMBA EDUCARE	3789	
97100254	MASAKHANE EDUCARE CENTRE	2838	
97100546	WALLACEDENE COMMUNITY CENTRE	2555	
97100580	HECTOR PETERSON HIGH SCHOOL	1930	
97100535	ENKULULEKWENI PRIMARY SCHOOL	2397	
Ward 7 comprises of a total of 19089 registered voters.			
MIN VOTERS 15130	NORM 17800	MAX VOTERS 20470	
VOTING DISTRICT No.	VOTING STATION NAME	NUMBER OF VOTERS	VD SPLIT
97100030	DIE GEMEENTE MET OOP DEURE	1	Y
97100805	BRACKENFELL COMMUNITY CHURCH	1498	
97100041	BROOKLANDS PRIMARY SCHOOL	2012	
97100265	BERNADINO HEIGHTS SECONDARY SCHOOL	3659	
97100221	SCOTTSDENE SECONDARY SCHOOL	2815	
97100232	CAVALLERIA PRIMARY SCHOOL	2469	
97100243	NGK MOEDERGEMEENTE BRACKENFELL	2328	
97100209	NORTHPINE PRIMARY SCHOOL	4307	

Ward 8 comprises of a total of 17178 registered voters.			
MIN VOTERS 15130	NORM 17800	MAX VOTERS 20470	
VOTING DISTRICT No.	VOTING STATION NAME	NUMBER OF VOTERS	VD SPLIT
97100029	BASTION PRIMARY SCHOOL	7837	
97100636	TENT AT KRUIJN & SUIKERBOS STR (SUIKERBOSSIE P	3408	
97100018	ROTSMEEMEENTE AFM BRACKENFELL	2173	
97100030	DIE GEMEENTE MET OOP DEURE	3760	Y
Ward 9 comprises of a total of 19878 registered voters.			
MIN VOTERS 15130	NORM 17800	MAX VOTERS 20470	
VOTING DISTRICT No.	VOTING STATION NAME	NUMBER OF VOTERS	VD SPLIT
97141574	BELLVILLE UNITED TENNIS CLUB	2330	
97141563	U W C CASSINGA HALL	6110	
97141754	LABIANCE PRIMARY SCHOOL	1373	
97141989	ECCLESIA EDUCARE	1769	
97140832	KASSELVLEI PRIMARY SCHOOL	2013	
97140810	BELVILLE SOUTH PRIMARY SCHOOL	2308	
97140821	GOEIE HOOP PRIMARY SCHOOL	2616	
97142508	WINSLEY PRIMARY SCHOOL	1359	
Ward 10 comprises of a total of 17617 registered voters.			
MIN VOTERS 15130	NORM 17800	MAX VOTERS 20470	
VOTING DISTRICT No.	VOTING STATION NAME	NUMBER OF VOTERS	VD SPLIT
97140843	PROTEA HALL TYGERBERG HOSPITAL	1534	
97140630	NORTHWAY PRIMARY SCHOOL	3500	
97140854	NORTHLINK COLLEGE PROTEA CAMPUS-BELLVILLE	3001	
97140652	SAFFIER PRIMARY SCHOOL	2584	
97140629	PINEDENE PRIMARY SCHOOL	2420	
97140753	PAROW HIGH SCHOOL	2304	
97140618	FLORIDA HIGH SCHOOL	2274	
Ward 11 comprises of a total of 18379 registered voters.			
MIN VOTERS 15130	NORM 17800	MAX VOTERS 20470	
VOTING DISTRICT No.	VOTING STATION NAME	NUMBER OF VOTERS	VD SPLIT
97100120	AGS KERK - KOINONIA CELEBRATION CENTRE	1533	Y

97100096	NG KERK DE EIKE KUILSRIVER	4828
97100108	NG KERK KUILSRIVER	3887
97100951	CURRO BRACKENFELL PRIVATE SCHOOL	3563
97100085	ALTA DU TOIT SPECIAL SCHOOL	3298
97100816	STEP AHEAD EDUCARE	1270

Ward 12 comprises of a total of 20123 registered voters.

MIN VOTERS 15130

NORM 17800

MAX VOTERS 20470

VOTING DISTRICT No.	VOTING STATION NAME	NUMBER OF VOTERS	VD SPLIT
97141473	LIGHT HOUSE FAMILY CHURCH	2769	
97141507	ST MARY MAGDALENE CHURCH	3550	
97140731	ROSENDAL PRIMARY SCHOOL	3250	
97141495	PERSEVERANCE HIGH SCHOOL	2958	
97141518	RIEBEECK PRIMARY SCHOOL	2234	
97141484	MATROOSBERG WEG PRIMARY SCHOOL	2610	
97141462	ROSENDAAL HIGH SCHOOL	2752	

Ward 13 comprises of a total of 15488 registered voters.

MIN VOTERS 15130

NORM 17800

MAX VOTERS 20470

VOTING DISTRICT No.	VOTING STATION NAME	NUMBER OF VOTERS	VD SPLIT
97140012	RIVERSIDE COLLEGE	5119	
97142700	RICHWOOD COMMUNITY HALL	2115	
97141888	VISSERSHOK PRIMARY SCHOOL	1119	
98430082	BOERESAAL PHILADELPHIA	909	
97141024	DURBANVILLE HIGH SCHOOL	6226	

Ward 14 comprises of a total of 19297 registered voters.

MIN VOTERS 15130

NORM 17800

MAX VOTERS 20470

VOTING DISTRICT No.	VOTING STATION NAME	NUMBER OF VOTERS	VD SPLIT
97100276	BLACKHEATH COMMUNITY HALL	3001	
97100119	KUILSRIVER CARAVAN PARK	4099	
97100197	DEL-MONTE PARTY VENUE HIRING	1410	
97100423	MALIBU HIGH SCHOOL	400	Y
97100175	FUTUREWORLD PRE-SCHOOL	2297	

97100782	KUILSRIVER RUGBY CLUB	3883
97100186	HAPPY VALLEY COMMUNITY HALL	4207

Ward 15 comprises of a total of 15277 registered voters.

MIN VOTERS 15130

NORM 17800

MAX VOTERS 20470

VOTING DISTRICT No.	VOTING STATION NAME	NUMBER OF VOTERS	VD SPLIT
97110187	DE HOOP PRIMARY SCHOOL	3873	
97110356	BEAUMONT PRIMARY SCHOOL	3186	
97110211	THE CHURCH OF JESUS CHRIST OF LATTER-DAY SAI	900	Y
97110266	GORDON HIGH SCHOOL	0	Y
97110031	HELDERBERG HIGH SCHOOL	2893	
97110165	SOMERSET WEST TOWN HALL	1500	Y
97110255	BIZWENI COMMUNITY CHURCH	80	Y
97110233	PAREL VALLEI HIGH SCHOOL	2845	

Ward 16 comprises of a total of 20455 registered voters.

MIN VOTERS 15130

NORM 17800

MAX VOTERS 20470

VOTING DISTRICT No.	VOTING STATION NAME	NUMBER OF VOTERS	VD SPLIT
97100333	KINGDOM IMPACT MINISTRIES - EERSTERIVER	1816	
97100579	PALM PARK PRIMARY SCHOOL	3094	
97100399	BLUE DOWNS GOSPEL ASSEMBLY- EERSTERIVER	1417	
97100355	STRATFORD PRIMARY SCHOOL	3050	
97100344	DIE VOLKS KERK VAN AFRIKA - KLEINVLEI	1829	
97100377	TENT AT JESUS THE SAVIOUR CHURCH-EERSTERIVE	2487	
97100388	EERSTERIVIER LIBRARY	3824	
97100401	EERSTERIVIER SENIOR SECONDARY SCHOOL	2938	

Ward 17 comprises of a total of 19358 registered voters.

MIN VOTERS 15130

NORM 17800

MAX VOTERS 20470

VOTING DISTRICT No.	VOTING STATION NAME	NUMBER OF VOTERS	VD SPLIT
97100434	TUSCANY GLEN HIGH SCHOOL	1893	
97100287	BLACKHEATH HIGH SCHOOL	2360	
97100322	ST PETERS ANGLICAN CHURCH - KLEINVLEI	2273	
97100298	MELTON PRIMARY SCHOOL	1910	

97100647	BLUE DOWNS SWIMMING POOL	1643	Y
97100300	AME CHURCH KLEINVLEI	1782	
97100423	MALIBU HIGH SCHOOL	4413	Y
97100366	FOREST HEIGHTS HIGH SCHOOL	3084	

Ward 18 comprises of a total of 16247 registered voters.

MIN VOTERS 15130

NORM 17800

MAX VOTERS 20470

VOTING DISTRICT No.	VOTING STATION NAME	NUMBER OF VOTERS	VD SPLIT
97141653	VUSELELA PRIMARY SCHOOL	2851	
97142351	ENCOTSHENI PRIMARY SCHOOL	1884	
97141620	TEMBANI EDUCARE CENTRE	1654	
97141619	SIVILE PRIMARY SCHOOL	2008	
97142025	PHILANI NUTRITIONAL CENTRE	2449	
97141642	INTLANGANISO SECONDARY SCHOOL	1288	
97142014	KERIC STEP BY STEP	1473	
97141631	NOLUNGILE PRIMARY SCHOOL	2640	

Ward 19 comprises of a total of 20073 registered voters.

MIN VOTERS 15130

NORM 17800

MAX VOTERS 20470

VOTING DISTRICT No.	VOTING STATION NAME	NUMBER OF VOTERS	VD SPLIT
97100692	UNITED REFORMED CHURCH	2099	
97100131	WESTERN CAPE SPORTS SCHOOL	1529	
97100153	KUILSRIVIER TECHNICAL HIGH SCHOOL	4188	
97100120	AGS KERK - KOINONIA CELEBRATION CENTRE	300	Y
97100063	KALKFONTEIN PRIMARY SCHOOL	4663	
97100669	ST MARKS THE EVANGELIST CHURCH	2538	
97100142	BETHESDA ASSEMBLY OF GOD	1875	
97100164	IRISTA PRIMARY SCHOOL	2881	

Ward 20 comprises of a total of 19452 registered voters.

MIN VOTERS 15130

NORM 17800

MAX VOTERS 20470

VOTING DISTRICT No.	VOTING STATION NAME	NUMBER OF VOTERS	VD SPLIT
97142632	DELFT TECHNICAL HIGH SCHOOL	4577	Y
97142227	LEIDEN PRIMARY SCHOOL	2944	

97141990	LEIDEN AVENUE SECONDARY SCHOOL	4098
97140720	THE HAGUE PRIMARY SCHOOL	5406
97140719	VERGENOEGD PRIMARY SCHOOL	2427

Ward 21 comprises of a total of 17917 registered voters.

MIN VOTERS 15130

NORM 17800

MAX VOTERS 20470

VOTING DISTRICT No.	VOTING STATION NAME	NUMBER OF VOTERS	VD SPLIT
97140977	GENE LOUW PRIMARY SCHOOL	4211	
97140900	BELLVILLE CRICKET CLUB	3459	
97140955	STELLENBERG HIGH SCHOOL	4169	
97140966	EVERSDAL PRIMARY SCHOOL	3476	
97141912	FAIRMONT HIGH SCHOOL	2602	

Ward 22 comprises of a total of 18111 registered voters.

MIN VOTERS 15130

NORM 17800

MAX VOTERS 20470

VOTING DISTRICT No.	VOTING STATION NAME	NUMBER OF VOTERS	VD SPLIT
97142632	DELFT TECHNICAL HIGH SCHOOL	1	Y
97142519	BELVUE PRIMARY SCHOOL	997	
97141541	BELHAR HIGH SCHOOL	1864	
97141529	SYMPHONY SENIOR SECONDARY SCHOOL	2347	
97140517	GREENLANDS PRIMARY SCHOOL	2434	
97141530	EXCELSIOR SECONDARY SCHOOL	2206	
97141787	OASIS SPECIAL SCHOOL	2777	
97141710	BELHAR PRIMARY SCHOOL	1407	
97141552	ERICA PRIMARY SCHOOL	3158	
97141776	FREEDOM FARM COMMUNITY CENTRE	920	

Ward 23 comprises of a total of 17813 registered voters.

MIN VOTERS 15130

NORM 17800

MAX VOTERS 20470

VOTING DISTRICT No.	VOTING STATION NAME	NUMBER OF VOTERS	VD SPLIT
97120414	CBC ST JOHNS SCHOOL	1437	Y
97120379	MASIKHULULEKE CENTRE	572	Y
97120166	BLOUBERG COMMUNITY HALL	5762	
97120302	MELKBOSSTRAND COUNTRY CLUB	2709	

97120313	KOEBERG LIBRARY	2760
97120469	MELKBOSSTRAND HIGH SCHOOL	3659
97120368	ZONNEKUS HOLIDAY RESORT	914

Ward 24 comprises of a total of 20043 registered voters.		
MIN VOTERS 15130	NORM 17800	MAX VOTERS 20470

VOTING DISTRICT No.	VOTING STATION NAME	NUMBER OF VOTERS	VD SPLIT
97142665	GROUND LEVEL MINISTRIES	1539	
97141811	SIMUNYE HIGH SCHOOL	100	Y
97141798	SUNRAY PRIMARY SCHOOL	2662	
97142610	HINDLE SECONDARY SCHOOL	3883	
97142216	KAIROS PRIMARY SCHOOL	3766	
97142306	MASONWABE PRIMARY SCHOOL	2635	
97142003	HINDLE ROAD PRIMARY SCHOOL	3394	
97142654	GATEWAY PRIMARY SCHOOL	2064	

Ward 25 comprises of a total of 20324 registered voters.		
MIN VOTERS 15130	NORM 17800	MAX VOTERS 20470

VOTING DISTRICT No.	VOTING STATION NAME	NUMBER OF VOTERS	VD SPLIT
97140595	VORENTOE PRIMARY SCHOOL	1737	
97140562	CALVARY BAPTIST CHURCH	3001	
97140540	ST ANDREWS HIGH SCHOOL	1581	
97140607	WEBNER STREET PRIMARY SCHOOL	2011	
97140539	CRAVENBY SECONDARY SCHOOL	1856	
97140573	NOEL STANTON CRECHE	2059	
97140551	SENDING VIR CHRISTUS KERK	1900	
97141765	UITSIG PRIMARY SCHOOL	1964	
97141901	MALAWI CAMP COMMUNITY CENTRE	640	
97140584	TYGERSIG PRIMERE SKOOL	1925	
97141596	UNITED PENTECOSTAL MISSION CHRUCH	1650	

Ward 26 comprises of a total of 16919 registered voters.		
MIN VOTERS 15130	NORM 17800	MAX VOTERS 20470

VOTING DISTRICT No.	VOTING STATION NAME	NUMBER OF VOTERS	VD SPLIT
---------------------	---------------------	------------------	----------

97140641	PAROW VALLEY PRIMARY SCHOOL	3439
97142531	PRESIDENT HIGH SCHOOL	1556
97140214	LEONSDALE PRIMARY SCHOOL	2538
97140168	NGK VRIJZEE	2866
97140685	PAROW CIVIC CENTRE	2198
97140203	ELDENE PRIMARY SCHOOL	2362
97140180	ROBIN HOOD CRECHE	1960

Ward 27 comprises of a total of 16125 registered voters.

MIN VOTERS 15130

NORM 17800

MAX VOTERS 20470

VOTING DISTRICT No.	VOTING STATION NAME	NUMBER OF VOTERS	VD SPLIT
97140124	GOODWOOD PARK PRIMARY SCHOOL	3176	
97140146	JG MEIRING HIGH SCHOOL	2946	
97140113	NG KERK GOODWOODPARK	3128	
97142250	GOODWOOD ANGLING CLUB	1259	
97140157	FILIA SCHOOL	2587	
97140135	EMMANUEL CHRISTIAN ACADEMY	3029	

Ward 28 comprises of a total of 20345 registered voters.

MIN VOTERS 15130

NORM 17800

MAX VOTERS 20470

VOTING DISTRICT No.	VOTING STATION NAME	NUMBER OF VOTERS	VD SPLIT
97142429	AVONWOOD SPORTS CLUB	1538	
97140371	RANGE ROAD PRIMARY SCHOOL	2081	
97140225	NORWOOD CENTRAL PRIMARY	2169	
97140191	BADISA SKIEREILAND MAATSKAPLIKE DIENSTE	1757	
97140405	ELNOR PRIMARY SCHOOL	2271	
97140236	ELSIES RIVIER LIBRARY	2288	
97140179	DE WAVERN PRIMARY SCHOOL	3874	
97140528	J.S. KLOPPER PRIMARY SCHOOL	2321	
97142542	ELSIES RIVER HIGH SCHOOL	735	
97140438	MARIAN HIGH SCHOOL	1311	

Ward 29 comprises of a total of 18662 registered voters.

MIN VOTERS 15130

NORM 17800

MAX VOTERS 20470

VOTING DISTRICT No.	VOTING STATION NAME	NUMBER OF VOTERS	VD SPLIT
97120256	AVONDALE - PRIMARY SCHOOL	2058	
97120290	MOUNT VIEW CRECHE	1946	
97120447	EXT 12 COMMUNITY HALL	2023	Y
97120436	PELLA PRIMARY SCHOOL	1064	
97120559	MASAKHANA EDUCARE CENTRE	1183	
97120335	MAMRE COMMUNITY HALL	1939	
97120188	SAXSONSEA HIGH SCHOOL	1798	
97120289	METHODIST CHURCH OF SA ATLANTIS	1291	
97120212	WESFLEUR PRIMARY SCHOOL	1050	
97120346	MAMRE MINOR HALL	2304	
97120267	PARKVIEW PRIMARY SCHOOL	2006	

Ward 30 comprises of a total of 15789 registered voters.

MIN VOTERS 15130

NORM 17800

MAX VOTERS 20470

VOTING DISTRICT No.	VOTING STATION NAME	NUMBER OF VOTERS	VD SPLIT
97093312	MANENBERG PRIMARY SCHOOL	500	Y
97090184	PHOENIX HIGH SCHOOL	2193	Y
97091107	SALVATION ARMY CENTRE MANENBERG	1562	
97090230	THE DOWNS COMMUNITY CENTRE	1850	
97090218	EDENDALE PRIMARY SCHOOL	2142	
97090207	PORTAVUE PRIMARY SCHOOL	256	Y
97091118	MANENBERG HIGH SCHOOL	2091	
97090229	MANENBERG PEOPLE'S CENTRE	2610	
97091095	RIO GRANDE PRIMARY SCHOOL	2187	
97093312	MANENBERG PRIMARY SCHOOL	398	Y

Ward 31 comprises of a total of 18585 registered voters.

MIN VOTERS 15130

NORM 17800

MAX VOTERS 20470

VOTING DISTRICT No.	VOTING STATION NAME	NUMBER OF VOTERS	VD SPLIT
97140472	NOOITGEDACHT PRIMARY SCHOOL	2117	
97140326	KALKSTEENFONTEIN PRIMARY SCHOOL	2303	
97141899	NG CHURCH HALL (VALHALLA PARK)	1787	

97140360	MONTEVIDEO PRIMARY SCHOOL	1911
97140483	THE PEOPLE'S CHURCH (VALHALLA PARK)	2478
97142553	KLIPFONTEIN PRIMARY SCHOOL	1072
97140359	GOODHOPE EDUCARE (VALHALLA PARK)	1602
97140281	MODDERDAM HIGH SCHOOL	4155
97140337	INCY WINCY COLLEGE	1160

Ward 32 comprises of a total of 19239 registered voters.

MIN VOTERS 15130

NORM 17800

MAX VOTERS 20470

VOTING DISTRICT No.	VOTING STATION NAME	NUMBER OF VOTERS	VD SPLIT
97120278	EMMANUEL DAY CARE CENTRE	2661	
97120245	GODS FAITH MISSION CHURCH (WARD 32)	2222	
97120223	ROBINVALE CIVIC CENTRE	3673	
97120201	KERRIA PRIMARY SCHOOL (HALL)	3065	
97120458	ROBINHILL SPECIAL SCHOOL(DAWN SCHOOL)	553	
97120447	EXT 12 COMMUNITY HALL	400	Y
97120199	CAMPHILL VILLAGE	879	
97120357	WITSAND NEW HALL	5786	

Ward 33 comprises of a total of 18852 registered voters.

MIN VOTERS 15130

NORM 17800

MAX VOTERS 20470

VOTING DISTRICT No.	VOTING STATION NAME	NUMBER OF VOTERS	VD SPLIT
97092322	SOPHUMELELA SECONDARY SCHOOL	2325	
97092333	ZISUKHANYO SENIOR SECONDARY SCHOOL	2631	Y
97092300	SWEET HOMES FARM	3475	
97093378	RUTH FIRST COMMUNITY CENTRE	1000	Y
97092254	WELTEVREDEN VALLEY CORE PRIMARY	3221	
97092377	SAMORA MACHEL PRIMARY SCHOOL	2479	
97091837	NALUXOLO PRIMARY SCHOOL	2621	
97091590	NOLUFEFE COMMUNITY CRECHE	1100	Y

Ward 34 comprises of a total of 17886 registered voters.

MIN VOTERS 15130

NORM 17800

MAX VOTERS 20470

VOTING DISTRICT No.	VOTING STATION NAME	NUMBER OF VOTERS	VD SPLIT
---------------------	---------------------	------------------	----------

97092423	SINETHEMBA SENIOR SECONDARY SCHOOL	2753	
97091770	MASIVUKE PRIMARY SCHOOL	1702	
97092276	PHILIPPI HIGH SCHOOL	1	Y
97093367	NTSHONA PRIMARY SCHOOL	1732	
97091781	MZAMOMHLE PRIMARY SCHOOL	3183	
97091590	NOLUFEFE COMMUNITY CRECHE	2223	Y
97091769	ST JOHNS CHURCH	2876	
97092333	ZISUKHANYO SENIOR SECONDARY SCHOOL	1	Y
97091972	AMY BHIEL ENRICHMENT CENTRE	3415	

Ward 35 comprises of a total of 18215 registered voters.

MIN VOTERS 15130

NORM 17800

MAX VOTERS 20470

VOTING DISTRICT No.	VOTING STATION NAME	NUMBER OF VOTERS	VD SPLIT
97092412	VUKANI PRIMARY SCHOOL	2274	
97092265	PHILLIPI RESOURCE CENTRE	2192	
97093480	LIKAMVA CHRISTIAN EDUCARE	1678	
97091736	PHAKAMA HIGH SCHOOL	3724	
97093503	LIFE-CENTRE APOSTOLIC CHURCH(TENT)	891	
97092175	KLIPFONTEIN METHODIST-CHURCH	1103	
97092186	UNITING PRESBYTERIAN CHURCH IN SA	1097	
97093389	PHANDULWAZI HIGH SCHOOL	1356	
97091758	KWAFAKU PRIMARY SCHOOL	3900	

Ward 36 comprises of a total of 15444 registered voters.

MIN VOTERS 15130

NORM 17800

MAX VOTERS 20470

VOTING DISTRICT No.	VOTING STATION NAME	NUMBER OF VOTERS	VD SPLIT
97091950	IMBASA PRIMARY SCHOOL	2535	
97091961	SALVATION ARMY	2098	
97092355	SINOXOLO EDUCARE CENTRE	1427	
97092030	MFESANE COMMUNITY CENTRE	2353	
97092041	SIKELELA IMIZAMO PRIMARY SCHOOL	4087	
97091949	KUYAKHANYA PRIMARY SCHOOL	2944	

Ward 37 comprises of a total of 15884 registered voters.			
MIN VOTERS 15130	NORM 17800	MAX VOTERS 20470	
VOTING DISTRICT No.	VOTING STATION NAME	NUMBER OF VOTERS	VD SPLIT
97090151	MVULA PRIMARY SCHOOL	3815	
97091848	OSCAR MPETHA HIGH SCHOOL	2111	
97092142	HLENGISA PRIMARY SCHOOL	1853	
97091882	SOYISILE PRE-SCHOOL	2471	
97091938	TENT AT MONWABISI CLUB	1232	
97091927	ASSEMBLY OF GOD	2528	
97091916	LINGE PRIMARY SCHOOL	1874	
Ward 38 comprises of a total of 15563 registered voters.			
MIN VOTERS 15130	NORM 17800	MAX VOTERS 20470	
VOTING DISTRICT No.	VOTING STATION NAME	NUMBER OF VOTERS	VD SPLIT
97091208	INDEPENDENT METHODIST CHURCH IN AFRICA	2332	
97091196	ANDILE PRIMARY SCHOOL	1476	
97091455	WALTER TEKA PRIMARY SCHOOL	1092	
97091905	JOHN PAMA PRIMARY SCHOOL	2091	
97091871	HLAZO MINI HALL	2576	
97090083	PHAKAMA COMMUNITY HEALTH CENTRE	2163	Y
97091860	STORMONT MADUBELA PRIMARY SCHOOL	2833	
97090083	PHAKAMA COMMUNITY HEALTH CENTRE	1000	Y
Ward 39 comprises of a total of 16687 registered voters.			
MIN VOTERS 15130	NORM 17800	MAX VOTERS 20470	
VOTING DISTRICT No.	VOTING STATION NAME	NUMBER OF VOTERS	VD SPLIT
97091141	SIVIWE PRIMARY SCHOOL	1532	
97091163	SONWABO PRIMARY SCHOOL	1671	
97090139	JL ZWANE CENTRE	1756	
97090140	FEZEKA HIGH SCHOOL	2081	
97090128	ABEDNIGO METHODIST CHURCH OF S.A	1904	
97092131	NOBANTU PRIMARY SCHOOL	2145	
97091859	VUKUKHANYE PRIMARY SCHOOL	2160	

97091185	EYETHU EDUCARE CENTRE	2202
97091152	FULL GOSPEL CHURCH	1236

Ward 40 comprises of a total of 15681 registered voters.

MIN VOTERS 15130 **NORM** 17800 **MAX VOTERS** 20470

VOTING DISTRICT No.	VOTING STATION NAME	NUMBER OF VOTERS	VD SPLIT
97091826	XOLANI PRIMARY SCHOOL	2017	
97091792	SIYAZINGISA PRIMARY SCHOOL	2537	
97093345	INTSHINGA PRIMARY SCHOOL	948	
97091815	SOPHUMELELA EDUCARE	3673	
97092018	MATHABO EDUCARE	3135	
97093288	LEHLOHONOLO PRE-SCHOOL	3371	

Ward 41 comprises of a total of 15931 registered voters.

MIN VOTERS 15130 **NORM** 17800 **MAX VOTERS** 20470

VOTING DISTRICT No.	VOTING STATION NAME	NUMBER OF VOTERS	VD SPLIT
97090117	LUZUKO PRIMARY SCHOOL	1823	
97090106	BONGA PRIMARY SCHOOL	1336	
97092298	NONZAME EDUCARE CENTRE	2842	
97092399	LUKHANYO EDUCARE CENTRE	1546	
97093402	UNITED METHODIST CHURCH	709	
97091129	LITHA PRIMARY SCHOOL	2270	
97091174	LUCAS MBEBE EDUCARE CENTRE	3657	
97091130	INTSHUKUMO SECONDARY SCHOOL	1748	

Ward 42 comprises of a total of 17580 registered voters.

MIN VOTERS 15130 **NORM** 17800 **MAX VOTERS** 20470

VOTING DISTRICT No.	VOTING STATION NAME	NUMBER OF VOTERS	VD SPLIT
97140416	LAVIS DRIVE PRIMARY SCHOOL	1978	
97142733	BISHOP LAVIS SECONDARY	455	
97140494	JOHN RAMSAY HIGH SCHOOL	2253	
97140506	CLARKE PRIMARY SCHOOL	1890	
97140461	BERGVILLE PRIMARY SCHOOL	3860	
97140427	EDWARD PRIMARY SCHOOL	2345	

97140393	RIVERTON PRIMARY SCHOOL	2256
97140382	ELSBURY PRIMARY SCHOOL	2543

Ward 43 comprises of a total of 19522 registered voters.

MIN VOTERS 15130 **NORM** 17800 **MAX VOTERS** 20470

VOTING DISTRICT No.	VOTING STATION NAME	NUMBER OF VOTERS	VD SPLIT
97091231	STRANDFONTEIN HIGH SCHOOL	4118	
97091242	GOOD HOPE CHRISTIAN CENTRE	4353	
97091602	SEAVIEW BAPTIST CHURCH	3257	
97131045	PELICAN PARK PRIMARY SCHOOL	1	Y
97091253	APOSTOLIC FAITH MISSION STRANDFONTEIN	3226	Y
97091220	PHILIPPI CHILDREN'S CENTRE	2958	
97093435	TENT IN JAKES GERWEL DRIVE	1609	

Ward 44 comprises of a total of 17163 registered voters.

MIN VOTERS 15130 **NORM** 17800 **MAX VOTERS** 20470

VOTING DISTRICT No.	VOTING STATION NAME	NUMBER OF VOTERS	VD SPLIT
97090915	HEIDEVELD COMMUNITY CENTRE	3295	
97090892	CATHKIN HIGH SCHOOL	2330	
97092052	LAVELA NEWREST EDUCARE CENTRE	3432	
97090904	ST THERESA'S PARISH HALL	1774	
97091804	GUGULETU CPOA	2571	
97090926	HEIDEVELD PRIMARY SCHOOL	1627	
97090881	VANGUARD PRIMARY SCHOOL	2134	

Ward 45 comprises of a total of 17392 registered voters.

MIN VOTERS 15130 **NORM** 17800 **MAX VOTERS** 20470

VOTING DISTRICT No.	VOTING STATION NAME	NUMBER OF VOTERS	VD SPLIT
97131258	TENT AT CNR PRINCE GEORGE AND ST GEORGES ST	1677	
97131124	ZERILDA PARK PRIMARY SCHOOL	6086	
97130033	MUIZENBERG HIGH SCHOOL	4610	
97130190	CAPRICORN PRIMARY SCHOOL	5019	

Ward 46 comprises of a total of 16777 registered voters.

MIN VOTERS 15130 **NORM** 17800 **MAX VOTERS** 20470

VOTING DISTRICT No.	VOTING STATION NAME	NUMBER OF VOTERS	VD SPLIT
---------------------	---------------------	------------------	----------

97090195	GREEN PASTURES RESTORATION MINISTRIES	2777	
97090162	DUINEFONTEIN MUSLIM ASSOCIATION	2778	
97090173	EASTER PEAK PRIMARY SCHOOL	160	Y
97090173	EASTER PEAK PRIMARY SCHOOL	2244	Y
97090836	REGINA COELI PRIMARY	1756	
97090847	RYLANDS PRIMARY SCHOOL	1249	
97090184	PHOENIX HIGH SCHOOL	1000	Y
97090207	PORTAVUE PRIMARY SCHOOL	1800	Y
97090858	RYLANDS HIGH SCHOOL	3013	

Ward 47 comprises of a total of 16770 registered voters.

MIN VOTERS 15130

NORM 17800

MAX VOTERS 20470

VOTING DISTRICT No.	VOTING STATION NAME	NUMBER OF VOTERS	VD SPLIT
97091062	SULTAN BAHU CENTRE (HANOVER PARK)	1536	
97091084	BELMOR PRIMARY SCHOOL	2325	
97091073	VOORSPOED PRIMARY SCHOOL	2362	
97091051	HANOVER PARK CIVIC CENTRE	3250	
97091040	LANSPOORT COMMUNITY CENTRE	2721	
97091039	CHRIST GOSPEL CHURCH (HANOVER PARK)	2690	
97090870	NEWFIELDS PRIMARY SCHOOL	1886	

Ward 48 comprises of a total of 16254 registered voters.

MIN VOTERS 15130

NORM 17800

MAX VOTERS 20470

VOTING DISTRICT No.	VOTING STATION NAME	NUMBER OF VOTERS	VD SPLIT
97090724	THORNTONWEG PRIMARY SCHOOL (ATHLONE)	1870	
97090746	ATHWOOD PRIMARY SCHOOL	2453	
97090690	ATHLONE BAPTIST CHURCH	1997	
97090702	ST RAPHEAL'S PRIMARY SCHOOL	2052	
97090825	BELGRAVIA HIGH SCHOOL	2535	
97093514	COLLEGE OF CAPE TOWN - CRAWFORD CAMPUS	1028	
97090735	BELTHORN PRIMARY SCHOOL	2053	
97090869	STARLING PRIMARY SCHOOL	2266	

Ward 49 comprises of a total of 15882 registered voters.

MIN VOTERS 15130

NORM 17800

MAX VOTERS 20470

VOTING DISTRICT No.	VOTING STATION NAME	NUMBER OF VOTERS	VD SPLIT
97090768	YMCA ATHLONE	2282	
97092164	BOKMAKIERIE PRIMARY SCHOOL	1265	
97090757	ATHLONE COMMUNITY CENTRE	2328	
97090779	ATHLONE HIGH SCHOOL	1652	
97090814	SILVERLEA PRIMARY SCHOOL	1599	
97090780	CYPRESS PRIMARY SCHOOL	1945	
97090803	BLOSSOM STREET PRIMARY SCHOOL	2114	
97090791	BRIDGETOWN HIGH SCHOOL	2697	

Ward 50 comprises of a total of 15401 registered voters.

MIN VOTERS 15130

NORM 17800

MAX VOTERS 20470

VOTING DISTRICT No.	VOTING STATION NAME	NUMBER OF VOTERS	VD SPLIT
97140269	MIMOSA PRIMARY SCHOOL	2061	
97140247	EA JANARI PRIMARY SCHOOL	1625	
97140258	CEDAR PRIMARY SCHOOL	2226	
97142564	BERGSIG PRIMARY	1242	
97140270	BOUNDARY PRIMARY SCHOOL	1883	
97140292	NERINA PRIMARY SCHOOL	1835	
97140315	BRAMBLE WAY PRIMARY SCHOOL	2264	
97140304	ARCADIA PRIMARY SCHOOL	2265	

Ward 51 comprises of a total of 15176 registered voters.

MIN VOTERS 15130

NORM 17800

MAX VOTERS 20470

VOTING DISTRICT No.	VOTING STATION NAME	NUMBER OF VOTERS	VD SPLIT
97091006	UNITED METHODIST CHURCH	2155	
97090959	AREA 3 COMMITTEE	2162	
97090982	KULANI HIGH SCHOOL	1749	
97090937	MOSHESH PRIMARY SCHOOL	1872	
97090689	ST FRANCIS CENTRE (LANGA)	1968	
97090971	WESLEYN CHURCH	925	

97090948	RED CROSS SOCIETY CENTRE	2426
97093457	MOKONE PRIMARY SCHOOL	707
97093424	LANGA MULTIPURPOSE SPORTS FACILITY	1212

Ward 52 comprises of a total of 15852 registered voters.

MIN VOTERS 15130

NORM 17800

MAX VOTERS 20470

VOTING DISTRICT No.	VOTING STATION NAME	NUMBER OF VOTERS	VD SPLIT
97092243	TENT AT JOE SLOVO INFORMAL SETTLEMENT LANGA	2049	
97090993	SIZAMILE - OLD AGE HOME	2269	
97092232	MSHUMPELA PLAY PARK TENT	1426	
97092311	NOMONDE EDUCARE	2532	
97092210	IKAMVALETHU SECONDARY SCHOOL	2269	
97090960	ISILIMELA COMPREHENSIVE SCHOOL	5307	

Ward 53 comprises of a total of 16165 registered voters.

MIN VOTERS 15130

NORM 17800

MAX VOTERS 20470

VOTING DISTRICT No.	VOTING STATION NAME	NUMBER OF VOTERS	VD SPLIT
97090678	PINELANDS HIGH SCHOOL	3889	
97090555	PINELANDS PRIMARY BLUE SCHOOL	2672	
97090667	THORNTON PRIMARY SCHOOL	4334	
97092096	GARDEN VILLAGE METHODIST CHURCH	1675	
97090656	PINEHURST PRIMARY SCHOOL	3595	

Ward 54 comprises of a total of 18239 registered voters.

MIN VOTERS 15130

NORM 17800

MAX VOTERS 20470

VOTING DISTRICT No.	VOTING STATION NAME	NUMBER OF VOTERS	VD SPLIT
97090049	SEA POINT HIGH SCHOOL	4172	
97090016	CAMPS BAY PRIMARY SCHOOL	3193	
97091219	DEPARTMENT OF ARTS CULTURE AND SCIENCE JOH	165	
97090038	ECOLE FRANCAISE DU CAP	3642	
97090027	SEA FISHERIES GARAGES	2625	
97090050	SEA POINT PRIMARY SCHOOL	3080	
97092153	GLEN COUNTRY CLUB	1362	

Ward 55 comprises of a total of 17126 registered voters.

MIN VOTERS 15130

NORM 17800

MAX VOTERS 20470

VOTING DISTRICT No.	VOTING STATION NAME	NUMBER OF VOTERS	VD SPLIT
97120021	BUREN HIGH SCHOOL	1376	
97120548	CENTURY CITY CLUB	2511	
97120032	MOTH MEMORIAL HALL	2205	
97120043	MILNERTON BAPTIST CHURCH	3006	
97120054	WOODBIDGE PRIMARY SCHOOL	2022	
97120065	DE GREDEL SCHOOL	1278	
97120010	YSTERPLAAT PRIMARY SCHOOL	2713	
97120076	MILNERTON PRIMARY SCHOOL	2015	

Ward 56 comprises of a total of 16833 registered voters.

MIN VOTERS 15130

NORM 17800

MAX VOTERS 20470

VOTING DISTRICT No.	VOTING STATION NAME	NUMBER OF VOTERS	VD SPLIT
97090599	ST JOHNS AME CHURCH	2681	
97090634	WINDERMERE HIGH SCHOOL HALL	2470	
97090645	HJ KRONEBERG PRIMARY SCHOOL	1652	
97090588	MAITLAND HIGH SCHOOL	2138	
97093299	ACACIA PARK PRIMARY SCHOOL	416	
97090612	WINDERMERE PRIMARY SCHOOL	2246	
97090623	SUNDERLAND PRIMARY SCHOOL	2653	
97090601	KENSINGTON HIGH SCHOOL	2577	

Ward 57 comprises of a total of 16516 registered voters.

MIN VOTERS 15130

NORM 17800

MAX VOTERS 20470

VOTING DISTRICT No.	VOTING STATION NAME	NUMBER OF VOTERS	VD SPLIT
97090353	ST PAULS ANGLICAN CHURCH	3381	
97090544	BISHOPS PREP	2352	
97090577	RHODES HIGH SCHOOL	1947	
97090522	ROSEBANK JUNIOR SCHOOL	3488	
97092108	THANDOKHULU HIGH SCHOOL	2643	
97092366	MOWBRAY TOWN HALL	2705	

Ward 58 comprises of a total of 18314 registered voters.			
MIN VOTERS 15130	NORM 17800	MAX VOTERS 20470	
VOTING DISTRICT No.	VOTING STATION NAME	NUMBER OF VOTERS	VD SPLIT
97090443	BATAVIA SCHOOL	2904	
97090421	ROSMEAD CENTRAL PRIMARY SCHOOL	3249	
97090498	RONDEBOSCH BOYS HIGH SCHOOL	3613	
97090432	1ST WETTON SCOUT HALL	2383	
97090487	GROOTE SCHUUR PRIMARY SCHOOL	2447	
97090410	CLAREMONT PRIMARY SCHOOL	3718	
Ward 59 comprises of a total of 15496 registered voters.			
MIN VOTERS 15130	NORM 17800	MAX VOTERS 20470	
VOTING DISTRICT No.	VOTING STATION NAME	NUMBER OF VOTERS	VD SPLIT
97092119	CLAREMONT HIGH SCHOOL	2002	
97093413	VOORTREKKER HIGH SCHOOL	1551	
97090409	KENILWORTH COMMUNITY PRESBYTERIAN CHURCH	1914	
97090397	THE GROVE PRIMARY SCHOOL	6952	
97092120	WESTERFORD HIGH SCHOOL	3077	
Ward 60 comprises of a total of 18818 registered voters.			
MIN VOTERS 15130	NORM 17800	MAX VOTERS 20470	
VOTING DISTRICT No.	VOTING STATION NAME	NUMBER OF VOTERS	VD SPLIT
97090465	SAVIO HALL (LANDSDOWNE)	2385	
97091028	YORK ROAD PRIMARY SCHOOL	2271	
97090454	SUNLANDS PRIMARY SCHOOL	3546	
97090511	GARLANDALE HIGH SCHOOL	2344	
97090476	LANDSDOWNE MORAVIAN CHURCH	2536	
97090500	VERA SCHOOL	1567	
97090533	CHRIST CHURCH SYBRAND PARK	1151	
97090713	RONDEBOSCH EAST ISLAMIC CENTRE	3018	
Ward 61 comprises of a total of 17297 registered voters.			
MIN VOTERS 15130	NORM 17800	MAX VOTERS 20470	
VOTING DISTRICT No.	VOTING STATION NAME	NUMBER OF VOTERS	VD SPLIT
97130167	KOMMETJIE PRIMARY SCHOOL	2349	

97130257	MARINE PRIMARY SCHOOL	1656
97130145	SIMONSTOWN TOWN HALL	3108
97130134	PHOENIX MASONIC LODGE	1695
97130156	SAILORS KIDS EDUCARE	1997
97130235	BAPTIST CHURCH - OCEAN VIEW	2476
97130246	KLEINBERG PRIMARY SCHOOL	1405
97130987	JUPITER PRIMARY SCHOOL	2112
97131168	RED HILL COMMUNITY CENTRE	499

Ward 62 comprises of a total of 16231 registered voters.

MIN VOTERS 15130

NORM 17800

MAX VOTERS 20470

VOTING DISTRICT No.	VOTING STATION NAME	NUMBER OF VOTERS	VD SPLIT
97130426	TIMOUR HALL PRIMARY SCHOOL	3718	Y
97130358	CONSTANTIA PRIMARY SCHOOL	2380	
97130347	ALPHEN CIVIC CENTRE	4116	
97090342	4TH CLAREMONT SCOUT GROUP HALL	2177	
97130280	NG KERK WYNBERG	3840	

Ward 63 comprises of a total of 17353 registered voters.

MIN VOTERS 15130

NORM 17800

MAX VOTERS 20470

VOTING DISTRICT No.	VOTING STATION NAME	NUMBER OF VOTERS	VD SPLIT
97130291	WITTEBOME HGH SCHOOL	1998	
97130459	PLUMSTEAD HIGH SCHOOL	2333	
97130437	1ST WYNSTEAD SCOUT HALL	1898	
97130460	SECOND PLUMSTEAD SEA SCOUT GROUP	2554	
97130471	SOUTHFIELD LIBRARY	1903	
97130448	PLUMSTEAD TENNIS CLUB	1750	
97130426	TIMOUR HALL PRIMARY SCHOOL	300	Y
97130325	FOCUS COLLEGE	1290	
97130303	ST AUGUSTINE'S RC PRIMARY SCHOOL	1250	
97130808	HYDE PARK PRIMARY SCHOOL	2077	

Ward 64 comprises of a total of 15698 registered voters.

MIN VOTERS 15130

NORM 17800

MAX VOTERS 20470

VOTING DISTRICT No.	VOTING STATION NAME	NUMBER OF VOTERS	VD SPLIT
97130088	FISH HOEK CIVIC CENTRE	3147	
97130044	ZANDVLEI IMPERIAL YACHT SPORTS CLUB	3098	
97130055	KALK BAY COMMUNITY CENTRE	1205	
97130381	MUIZENBERG 1 CIVIC CENTRE	1710	
97130099	FISH HOEK PRIMARY SCHOOL	3591	
97130101	FALSE BAY COLLEGE FISH HOEK	2947	

Ward 65 comprises of a total of 18787 registered voters.

MIN VOTERS 15130

NORM 17800

MAX VOTERS 20470

VOTING DISTRICT No.	VOTING STATION NAME	NUMBER OF VOTERS	VD SPLIT
97130842	EC PRIMARY SCHOOL	2208	
97130819	PARKWOOD ASSEMBLY OF GOD	2372	
97130864	PERIVALE PRIMARY SCHOOL	2467	
97131135	SOUTHERN SUBURBS YOUTH ACADEMY	3353	
97130943	RIVER TABERNACLE PENTECOSTAL HOLINESS CHUR	1754	
97131203	STEPHEN ROAD PRIMARY SCHOOL	705	
97130965	FAIRVIEW PRIMARY SCHOOL	1909	
97131157	DIE DUINE PRIMARY SCHOOL	2053	
97130897	LOTUS RIVER PRIMARY SCHOOL	1966	

Ward 66 comprises of a total of 17834 registered voters.

MIN VOTERS 15130

NORM 17800

MAX VOTERS 20470

VOTING DISTRICT No.	VOTING STATION NAME	NUMBER OF VOTERS	VD SPLIT
97130752	OTTERY FIRE STATION	2781	
97130853	MONTAGUE'S GIFT PRIMARY SCHOOL	1970	
97131090	LOTUS HIGH SCHOOL	1972	
97130763	ELM STREET MFMC (STEPHANIAN'S FC OTTERY)	3306	
97130886	WORD OF FAITH COMMUNITY BAPTIST CHURCH	2229	
97130796	FERNDAL PRIMARY SCHOOL	2214	
97130785	PLANTATION PRIMARY SCHOOL	1709	
97131236	OTTERY ISLAMIC SOCIETY	1653	

Ward 67 comprises of a total of 18419 registered voters.			
MIN VOTERS 15130	NORM 17800	MAX VOTERS 20470	
VOTING DISTRICT No.	VOTING STATION NAME	NUMBER OF VOTERS	VD SPLIT
97130932	ZEEKOEIVLEI PRIMARY SCHOOL	1911	
97130954	ZEEKOEIVLEI HIGH SCHOOL	3441	
97130921	ST CLEMENTS CATHOLIC PRIMARY SCHOOL	3911	
97131045	PELICAN PARK PRIMARY SCHOOL	6467	Y
97131001	SID.G RULE PRIMARY SCHOOL	541	Y
97131023	ROOIKRANTS SPORTS & RECREATION CENTRE	2148	
Ward 68 comprises of a total of 15242 registered voters.			
MIN VOTERS 15130	NORM 17800	MAX VOTERS 20470	
VOTING DISTRICT No.	VOTING STATION NAME	NUMBER OF VOTERS	VD SPLIT
97130729	STEENBERG - HIGH SCHOOL	1910	
97130730	STEENBERG PRIMARY SCHOOL	2916	
97130673	SQUARE HILL COMMUNITY CENTRE	2271	
97130695	FLOREAT PRIMARY SCHOOL	1380	
97130189	CHRISTIAN DAVID MORAVIAN PRIMARY SCHOOL	3092	
97130639	SULLIVAN PRIMARY SCHOOL	1707	
97130718	METROPOLITAN EVANGELISTIC CHURCH	1966	
Ward 69 comprises of a total of 20158 registered voters.			
MIN VOTERS 15130	NORM 17800	MAX VOTERS 20470	
VOTING DISTRICT No.	VOTING STATION NAME	NUMBER OF VOTERS	VD SPLIT
97130178	UKHANYO PRIMARY SCHOOL	5790	
97130123	SUN VALLEY PRIMARY SCHOOL	2803	
97130268	CAPE POINT VINEYARDS	3461	
97130112	KING OF KINGS BAPTIST CHURCH	4383	
97131191	KWA NONZONDELELO METHODIST CHURCH	3721	
Ward 70 comprises of a total of 19352 registered voters.			
MIN VOTERS 15130	NORM 17800	MAX VOTERS 20470	
VOTING DISTRICT No.	VOTING STATION NAME	NUMBER OF VOTERS	VD SPLIT
97141934	PROTEA VALLEY CHURCH	3326	
97140944	BOSTON PRIMARY SCHOOL SPORTS GROUND	2596	

97140933	NG KERK WELGEMOED	4308
97140999	KENRIDGE PRIMARY SCHOOL	4686
97141002	NG KERK KENRIDGE	4436

Ward 71 comprises of a total of 16106 registered voters.

MIN VOTERS 15130

NORM 17800

MAX VOTERS 20470

VOTING DISTRICT No.	VOTING STATION NAME	NUMBER OF VOTERS	VD SPLIT
97130909	CHURCH OF THE HOLY SPIRIT LIFE CENTRE	3954	
97130392	CAPE ACADEMY FOR MATHS, SCIENCE & TECHNOLO	1904	
97131180	KIRSTENHOF PRIMARY SCHOOL	2771	
97130415	WESTLAKE UNITED CHURCH COMMANDO HALL	3271	
97130404	TOKAI COMMUNITY CHURCH	4206	

Ward 72 comprises of a total of 16428 registered voters.

MIN VOTERS 15130

NORM 17800

MAX VOTERS 20470

VOTING DISTRICT No.	VOTING STATION NAME	NUMBER OF VOTERS	VD SPLIT
97130482	HEATHFIELD PRIMARY SCHOOL	1195	
97130617	THOMAS WILDSCHUTT JUNIOR PRIMARY SCHOOL	2227	
97130606	THOMAS WILDSCHUT SENIOR SCHOOL	1193	
97130516	SOUTHFIELD PRIMARY SCHOOL	2666	
97130662	DELTA PRIMARY SCHOOL	2089	
97130594	RETREAT CIVIC CENTRE	1828	
97130561	ST AUGUSTINES CRICKET CLUB	1427	
97130572	DEAF COMMUNITY OF CAPE TOWN	2336	
97130640	SQUARE HILL PRIMARY SCHOOL	1467	

Ward 73 comprises of a total of 15513 registered voters.

MIN VOTERS 15130

NORM 17800

MAX VOTERS 20470

VOTING DISTRICT No.	VOTING STATION NAME	NUMBER OF VOTERS	VD SPLIT
97130370	SOUTH PENINSULA HIGH SCHOOL	4840	
97130493	MEADOWRIDGE LIBRARY	2639	
97130538	FIRST BERGVLIET SEA SCOUT GROUP	3277	
97130505	WESTCOTT PRIMARY SCHOOL	2578	
97130549	BERGVLIET PRIMARY SCHOOL	2179	

Ward 74 comprises of a total of 18011 registered voters.			
MIN VOTERS 15130	NORM 17800	MAX VOTERS 20470	
VOTING DISTRICT No.	VOTING STATION NAME	NUMBER OF VOTERS	VD SPLIT
97131067	ORANJEKLOOF MORAVIAN PRIMARY SCHOOL	2534	
97131078	LLANDUDNO PRIMARY SCHOOL	2369	
97131102	HOUTBAY SPORT & RECREATION HALL	2907	
97130022	GOSPEL OUTREACH MINISTRIES	3102	
97130684	HOUT BAY CHRISTIAN COMMUNITY ASSOCIATION	3020	
97131089	HOUTBAY LIBRARY	4079	
Ward 75 comprises of a total of 17697 registered voters.			
MIN VOTERS 15130	NORM 17800	MAX VOTERS 20470	
VOTING DISTRICT No.	VOTING STATION NAME	NUMBER OF VOTERS	VD SPLIT
97093525	COLORADO COMMUNITY CENTRE	659	
97091589	NORTHWOOD PRIMARY SCHOOL	5098	
97091297	MITCHELLS PLEIN PRIMARY SCHOOL NO 1	3659	
97091286	HARVESTER-PRIMARY SCHOOL	2987	
97091365	WESTRIDGE CIVIC CENTRE	2266	
97091343	WESTVILLE PRIMARY SCHOOL	2497	
97093536	MITCHELLS PLAIN SCHOOL OF SKILL	531	
Ward 76 comprises of a total of 16852 registered voters.			
MIN VOTERS 15130	NORM 17800	MAX VOTERS 20470	
VOTING DISTRICT No.	VOTING STATION NAME	NUMBER OF VOTERS	VD SPLIT
97093446	LIVING STONES ASSEMBLY OF GOD	1296	
97091668	HYACINTH PRIMARY SCHOOL	2107	
97091691	LENTEGEUR PSYCHIATRIC HOSPITAL	1563	
97091657	MEADOWRIDGE PRIMARY SCHOOL	4392	
97091680	THE FARM RECREATION CENTRE	2495	
97093479	TENT IN MONTCLAIR AVENUE	1259	
97091725	MANDALAY PRIMARY SCHOOL	3740	
Ward 77 comprises of a total of 19767 registered voters.			
MIN VOTERS 15130	NORM 17800	MAX VOTERS 20470	
VOTING DISTRICT No.	VOTING STATION NAME	NUMBER OF VOTERS	VD SPLIT

97090094	SCHOTSCHE KLOOF PRIMARY SCHOOL	2564	
97092074	TAMBOERSKLOOF PRIMARY SCHOOL	3137	
97090263	JAN VAN RIEBEEK HIGH SCHOOL	4059	
97090274	GOOD HOPE SEMINARY JUNIOR SCHOOL	3252	
97090285	ST CYPRIANS SCHOOL	3059	
97090252	JAN VAN RIEBEECK PRIMARY SCHOOL	1500	Y
97090296	NAZARETH HOUSE	2196	Y

Ward 78 comprises of a total of 19227 registered voters.

MIN VOTERS 15130

NORM 17800

MAX VOTERS 20470

VOTING DISTRICT No.	VOTING STATION NAME	NUMBER OF VOTERS	VD SPLIT
97091646	SPRINGDALE PRIMARY SCHOOL	2682	
97091624	WASHINGTON DRIVE PRIMARY SCHOOL	3690	
97091635	MERRYDALE PRIMARY SCHOOL	2544	
97091703	NORTHWOOD COMMUNITY HALL	3129	
97091679	WEST END PRIMARY SCHOOL	1632	
97091714	REVIVAL CENTRE CHURCH	2487	
97091613	WOODVILLE PRIMARY SCHOOL	3063	

Ward 79 comprises of a total of 17872 registered voters.

MIN VOTERS 15130

NORM 17800

MAX VOTERS 20470

VOTING DISTRICT No.	VOTING STATION NAME	NUMBER OF VOTERS	VD SPLIT
97091321	GLENDALE HIGH SCHOOL	2194	
97091310	CARADALE PRIMARY SCHOOL	3203	
97091253	APOSTOLIC FAITH MISSION STRANDFONTEIN	20	Y
97091545	NEW TAFELSIG COMMUNITY CENTRE	50	Y
97091545	NEW TAFELSIG COMMUNITY CENTRE	3866	Y
97091354	CARAVELLE PRIMARY SCHOOL	2484	
97091332	ROCKLANDS PRIMARY SCHOOL	2923	
97091264	HILLSIDE PRIMARY SCHOOL	3132	

Ward 80 comprises of a total of 17591 registered voters.

MIN VOTERS 15130

NORM 17800

MAX VOTERS 20470

VOTING DISTRICT No.	VOTING STATION NAME	NUMBER OF VOTERS	VD SPLIT
---------------------	---------------------	------------------	----------

97092344	NONCEDO EDUCARE CENTRE	1670	
97093378	RUTH FIRST COMMUNITY CENTRE	1373	Y
97091275	PHILIPPI MUNICIPALITY	3321	
97091983	INTSEBENZISWANO SENIOR SECONDARY SCHOOL	4343	
97093301	HOUSE OF WORSHIP MINISTRIES	1659	
97092434	VICTORIA MXENGE COMMUNITY HALL	1460	
97091994	BONGOLWETHU PRIMARY SCHOOL	3765	

Ward 81 comprises of a total of 16064 registered voters.

MIN VOTERS 15130

NORM 17800

MAX VOTERS 20470

VOTING DISTRICT No.	VOTING STATION NAME	NUMBER OF VOTERS	VD SPLIT
97092029	AZ BERMAN PRIMARY SCHOOL	9	Y
97090072	CHRIST THE MEDIATOR ANGLICAN CHURCH	1659	
97091309	PORTLAND HIGH SCHOOL	3109	
97091376	EVANGELICAL LUTHERAN CHURCH	2908	
97091477	EASTVILLE PRIMARY SCHOOL	2052	
97091466	MITCHELLS PLAIN LIBRARY	1977	
97091400	PORTLAND PRIMARY SCHOOL	2302	
97091387	HAZELDENE PRIMARY SCHOOL	2048	

Ward 82 comprises of a total of 19798 registered voters.

MIN VOTERS 15130

NORM 17800

MAX VOTERS 20470

VOTING DISTRICT No.	VOTING STATION NAME	NUMBER OF VOTERS	VD SPLIT
97091534	HUGENOT PRIMARY SCHOOL	2478	
97091567	YELLOWWOOD PRIMARY SCHOOL	2052	
97091578	CASCADE PRIMARY SCHOOL	1936	
97091512	PENTECOSTAL UPPER HALL CHURCH	4273	
97091501	TAFELSIG COMMUNITY CENTRE	3830	
97091556	TAFELSIG LIBRARY	3318	
97091523	CHRIST THE RECONCILLOR ANGLICAN CHURCH	1911	

Ward 83 comprises of a total of 20378 registered voters.

MIN VOTERS 15130

NORM 17800

MAX VOTERS 20470

VOTING DISTRICT No.	VOTING STATION NAME	NUMBER OF VOTERS	VD SPLIT
---------------------	---------------------	------------------	----------

97110345	N G KERK SUIDERSTRAND	3131	Y
97110277	STRAND HIGH SCHOOL	3062	
97110323	STRAND TOWN HALL	3673	
97110312	LOCHNERHOF PRIMARY SCHOOL	3433	
97110301	N G KERK STRAND - NOORD	2664	
97110266	GORDON HIGH SCHOOL	4415	Y

Ward 84 comprises of a total of 17184 registered voters.

MIN VOTERS 15130

NORM 17800

MAX VOTERS 20470

VOTING DISTRICT No.	VOTING STATION NAME	NUMBER OF VOTERS	VD SPLIT
97110255	BIZWENI COMMUNITY CHURCH	3455	Y
97110424	GENERATION SCHOOL: SOMERSET WEST	4959	
97110491	AFM CHURCH - CHRIS NISSAN PARK	637	
97110165	SOMERSET WEST TOWN HALL	1104	Y
97110176	SIR LOWRY'S PASS PRIMARY SCHOOL	3505	
97110165	SOMERSET WEST TOWN HALL	900	Y
97110109	SIR LOWRY'S PASS COMMUNITY HALL	1494	
97110536	GARDEN VILLAGE COMMUNITY CENTRE	1130	

Ward 85 comprises of a total of 20409 registered voters.

MIN VOTERS 15130

NORM 17800

MAX VOTERS 20470

VOTING DISTRICT No.	VOTING STATION NAME	NUMBER OF VOTERS	VD SPLIT
97110110	ST. JOHNS ANGLICAN - STRAND	2452	
97110389	SOTERIA PRE-SCHOOL CENTRE OF EXCELLENCE	2202	
97110345	N G KERK SUIDERSTRAND	110	Y
97110468	VOORTREKKERPARK CONFERENCE CENTRE	1515	
97110479	SILUKHANYO PRIMARY SCHOOL	2810	
97110378	ACJ PAKADE PRIMARY SCHOOL	3343	
97110334	DR G J JOUBERT PRIMARY SCHOOL	2450	Y
97110480	ANOINTED CHRISTIAN MINISTRIES - NOMZAMO	2043	
97110132	RUSTHOF SECONDARY SCHOOL	2070	Y
97110413	SOLOMON QATYANA PRIMARY SCHOOL	1414	Y

Ward 86 comprises of a total of 20382 registered voters.			
MIN VOTERS 15130	NORM 17800	MAX VOTERS 20470	
VOTING DISTRICT No.	VOTING STATION NAME	NUMBER OF VOTERS	VD SPLIT
97110435	SIMANYENE SECONDARY SCHOOL	2126	
97110503	ST MARY'S ANGLICAN CHURCH - LWANDLE	1808	
97110457	METHODIST CHURCH OF SA - LWANDLE	1715	
97110086	NOMZAMO COMMUNITY HALL	4891	
97110413	SOLOMON QATYANA PRIMARY SCHOOL	600	Y
97110402	HECTOR PIETERSEN MEMORIAL LIBRARY	2975	
97110288	LWANDLE COMMUNITY HALL (UMANYANO)	2844	
97110222	KHANYOLWETHU HIGH SCHOOL	3423	
Ward 87 comprises of a total of 17914 registered voters.			
MIN VOTERS 15130	NORM 17800	MAX VOTERS 20470	
VOTING DISTRICT No.	VOTING STATION NAME	NUMBER OF VOTERS	VD SPLIT
97141372	PHILANI NUTRITIONAL CENTRE	1621	
97141697	HOLY CHURCH OF GOD SABATH	1988	
97141451	BONGANI COMMUNITY HALL	2056	
97141440	ISIKHOKELO PRIMARY SCHOOL	3057	
97141664	BLUE COMMUNITY HALL	1312	
97141686	FULANI COMMUNITY HALL	2690	
97110390	UNITING NATIONS INTERNATIONAL MINISTRIES	995	
97141675	AFRICAN NATIVE MISSION CHURCH	2512	
97141721	VUZAMANZI PRIMARY SCHOOL	1683	
Ward 88 comprises of a total of 18245 registered voters.			
MIN VOTERS 15130	NORM 17800	MAX VOTERS 20470	
VOTING DISTRICT No.	VOTING STATION NAME	NUMBER OF VOTERS	VD SPLIT
97093323	PHILLIPI INDOOR SPORTS CENTRE (TENT)	2133	
97092287	PORTA CAMP	3110	
97092276	PHILIPPI HIGH SCHOOL	5345	Y
97091747	HEINZ PARK PRIMARY SCHOOL	3480	
97093334	LUTHERAN COMMUNITY CENTRE	1111	

97092007	ZANEMFUMDO PRIMARY SCHOOL	3066
----------	---------------------------	------

Ward 89 comprises of a total of 19577 registered voters.

MIN VOTERS 15130

NORM 17800

MAX VOTERS 20470

VOTING DISTRICT No.	VOTING STATION NAME	NUMBER OF VOTERS	VD SPLIT
97141316	YOMELELA PUBLIC PRIMARY SCHOOL	2312	
97140449	SITE B HALL	1846	
97142047	ST JOHN'S INTERNATIONAL CHURCH	1594	
97141732	CHUMISA PRIMARY SCHOOL	1888	
97141709	SOSEBENZA PRIMARY SCHOOL	2098	
97141327	ELUKHUSELWENI EDUCARE CENTRE	2321	
97141743	MATHEW GONIWE MEMORIAL HIGH SCHOOL	3100	
97142148	INTYATYAMBO EDUCARE	1783	
97141394	TENT CORN OF SULANI& BONGA DRIVE	2135	
97141361	SAKUMLANDELA PRIMARY SCHOOL	500	Y

Ward 90 comprises of a total of 15355 registered voters.

MIN VOTERS 15130

NORM 17800

MAX VOTERS 20470

VOTING DISTRICT No.	VOTING STATION NAME	NUMBER OF VOTERS	VD SPLIT
97110200	DIE WINGERD PRE-PRIMARY SCHOOL	2705	
97110143	CALVARY PENTECOSTAL CHURCH	2709	
97110211	THE CHURCH OF JESUS CHRIST OF LATTER-DAY SAI	4190	Y
97110266	GORDON HIGH SCHOOL	0	Y
97110097	FIRGROVE PRIMARY SCHOOL	1267	
97110547	CURRO SOMERSET WEST	1492	
97110367	TALANI RESTAURANT (HELDERBERG VILLAGE)	2992	

Ward 91 comprises of a total of 19271 registered voters.

MIN VOTERS 15130

NORM 17800

MAX VOTERS 20470

VOTING DISTRICT No.	VOTING STATION NAME	NUMBER OF VOTERS	VD SPLIT
97141361	SAKUMLANDELA PRIMARY SCHOOL	1578	Y
97141428	UMMANGALISO PRIMARY SCHOOL	4895	
97141350	NTWASAHLOBO PRIMARY SCHOOL	2626	
97141349	BAPHUMELELE EDUCARE CENTRE	2090	

97141406	SOBAMBISANA PUBLIC PRIMARY SCHOOL	1796
97141417	ANDILE MSIZI HALL	3758
97141383	IKHUSI PRE-PRIMARY SCHOOL	2528

Ward 92 comprises of a total of 19564 registered voters.

MIN VOTERS 15130

NORM 17800

MAX VOTERS 20470

VOTING DISTRICT No.	VOTING STATION NAME	NUMBER OF VOTERS	VD SPLIT
97090319	CHAPEL STREET PRIMARY	2017	
97090364	ZONNEBLOEM NEST SENIOR SCHOOL	2493	
97090241	CAPE TOWN CIVIC CENTRE	200	Y
97090375	OBSERVATORY JUNIOR SCHOOL	3761	
97090320	QUEENS PARK HIGH SCHOOL	3205	
97090566	HARTLEY VALE SPORTS STADIUM	1212	
97090331	SALT RIVER TOWN HALL	184	Y
97092085	CECIL ROAD-PRIMARY SCHOOL	4092	
97090308	WOODSTOCK TOWN HALL	2400	

Ward 93 comprises of a total of 20049 registered voters.

MIN VOTERS 15130

NORM 17800

MAX VOTERS 20470

VOTING DISTRICT No.	VOTING STATION NAME	NUMBER OF VOTERS	VD SPLIT
97141215	THOKOZANI YOUTH CENTRE	4146	
97142159	KUSTA HALL	3580	
97142036	O.R TAMBO COMMUNITY HALL	2055	
97142081	NOLUTHANDO SCHOOL FOR THE DEAFS	1670	
97142317	THEMBELIHLE HIGH SCHOOL	985	
97142182	GREENPOINT COMMUNITY HALL	1934	
97142069	CHUMA PRIMARY SCHOOL	1565	
97141226	TENT CORN OF SPINE & JAPTHA MASEMOLA ROAD	1932	
97141237	PHILANI NUTRITIONAL CENTRE-TOWN TWO	2182	

Ward 94 comprises of a total of 19636 registered voters.

MIN VOTERS 15130

NORM 17800

MAX VOTERS 20470

VOTING DISTRICT No.	VOTING STATION NAME	NUMBER OF VOTERS	VD SPLIT
97142171	BULUMKO SECONDARY SCHOOL	1126	

97141248	UMTHA WELANGA PRIMARY SCHOOL	1819	
97141282	INJONGO PUBLIC PRIMARY SCHOOL	2175	
97141271	KHAYELITSHA SPECIAL SCHOOL	2206	
97142126	HOMBA PRIMARY SCHOOL	1327	
97141260	LUHLAZA HIGH SCHOOL	1966	
97142193	LATHITHA SCHOOL OF SKILLS	1080	
97142160	ILITHA PARK COMMUNITY LIBRARY	1271	
97141293	ELUXOLWENI PUBLIC PRIMARY SCHOOL	2430	
97141305	IQHAYIYA SECONDARY SCHOOL	771	
97141114	SIVUYISENI PRIMARY SCHOOL	1000	Y
97141259	LWANDLE PRIMARY SCHOOL	2465	

Ward 95 comprises of a total of 17653 registered voters.

MIN VOTERS 15130

NORM 17800

MAX VOTERS 20470

VOTING DISTRICT No.	VOTING STATION NAME	NUMBER OF VOTERS	VD SPLIT
97142452	ARK EDUCARE CENTRE	3729	
97142441	KHULA NGOLWAZI EDUCARE CENTRE	3739	
97142092	SIZISA UKHANYO PRE-SCHOOL	2452	
97142597	LUDWE NGAMLANA PRIMARY	2789	
97142609	INKANINI PRIMARY SCHOOL	4944	

Ward 96 comprises of a total of 19820 registered voters.

MIN VOTERS 15130

NORM 17800

MAX VOTERS 20470

VOTING DISTRICT No.	VOTING STATION NAME	NUMBER OF VOTERS	VD SPLIT
97142339	CHRIS HANI SECONDARY SCHOOL-KHAYELITSHA	1562	
97141170	IMPENDULO PRIMARY SCHOOL	3230	
97142722	GENESIS EDUCARE	629	
97141158	NKAZIMLO PUBLIC PRIMARY SCHOOL	3478	
97142496	NOXOLO XAUKA PRIMARY SCHOOL	2078	
97142058	SINAKO HIGH SCHOOL	2356	
97142485	MASANDE EDUCARE	1483	
97141181	UKWANDA PRE-SCHOOL	1916	
97142676	WHITE HOUSE (PORTA CAMP)	1284	

97141169	THUBALETHU PRE-SCHOOL	1804
----------	-----------------------	------

Ward 97 comprises of a total of 20139 registered voters.

MIN VOTERS 15130

NORM 17800

MAX VOTERS 20470

VOTING DISTRICT No.	VOTING STATION NAME	NUMBER OF VOTERS	VD SPLIT
97141147	UNITED METHODIST CHURCH	3511	
97141114	SIVUYISENI PRIMARY SCHOOL	2520	Y
97141192	MZAMOMHLE SENIOR CLUB	2963	
97142698	SIZIMISELE TECHNICAL HIGH SCHOOL	423	
97141204	NOMSA MAPONGWANA PRIMARY SCHOOL	2730	
97141136	UNITED ETHIOPIAN CHURCH OF AFRICA	4695	
97141125	HARRY GWALA SECONDARY SCHOOL	3297	

Ward 98 comprises of a total of 17518 registered voters.

MIN VOTERS 15130

NORM 17800

MAX VOTERS 20470

VOTING DISTRICT No.	VOTING STATION NAME	NUMBER OF VOTERS	VD SPLIT
97141091	KWAMFUNDO SENIOR SECONDARY SCHOOL	3988	
97141068	LULEKA PRIMARY SCHOOL	4633	
97141079	ISIPHIWO PRIMARY SCHOOL	2581	
97142430	MANYANO HIGH SCHOOL	2001	
97141103	INTSHAYELELO PRIMARY SCHOOL	4315	

Ward 99 comprises of a total of 17662 registered voters.

MIN VOTERS 15130

NORM 17800

MAX VOTERS 20470

VOTING DISTRICT No.	VOTING STATION NAME	NUMBER OF VOTERS	VD SPLIT
97141057	NONKOSINATHI EDUCARE CENTRE	2613	
97142362	UMZOMHLE EDUCARE	1067	
97142711	SOMELEZE EDUCARE CENTRE	243	
97142104	KUYASA PRIMARY SCHOOL	2501	
97141866	IBANATHI EDUCARE CENTRE	4223	
97142586	FOUNTAIN OF CHRIST EDUCARE	2196	
97141855	MONWABISI PARK COMMUNITY HALL	3856	
97142687	MARY'S CRECHE	963	

Ward 100 comprises of a total of 20391 registered voters.			
MIN VOTERS 15130	NORM 17800	MAX VOTERS 20470	
VOTING DISTRICT No.	VOTING STATION NAME	NUMBER OF VOTERS	VD SPLIT
97110334	DR G J JOUBERT PRIMARY SCHOOL	300	Y
97110121	HARMONY PARK CONFERENCE CENTRE	5087	
97110198	MASJIED DUL UMMAH COMPLEX DAYCARE	2882	
97110132	RUSTHOF SECONDARY SCHOOL	50	Y
97110299	APOSTOLIC FAITH MISSION CHURCH - SERCOR PARK	2427	
97110244	TEMPERANCE TOWN PRIMARY SCHOOL	3831	
97110154	GORDON'S BAY PRIMARY SCHOOL	3730	
97110514	CASABLANCA COMMUNITY CENTRE	2084	
Ward 101 comprises of a total of 19443 registered voters.			
MIN VOTERS 15130	NORM 17800	MAX VOTERS 20470	
VOTING DISTRICT No.	VOTING STATION NAME	NUMBER OF VOTERS	VD SPLIT
971100827	WALACEDENE PRIMARY SCHOOL	1957	
971100490	IMVUMELWANO PRIMARY SCHOOL	1301	
971100737	WALLACEDENE HIGH SCHOOL	2358	
971100568	MASIBAMBANE HIGH SCHOOL	3763	
971100715	EKUTHULENI PRIMARY SCHOOL	3411	
971100557	EMITHINI PRIMARY SCHOOL	3627	
971100726	BLOEKOMBOS PRIMARY SCHOOL	3026	
Ward 102 comprises of a total of 17181 registered voters.			
MIN VOTERS 15130	NORM 17800	MAX VOTERS 20470	
VOTING DISTRICT No.	VOTING STATION NAME	NUMBER OF VOTERS	VD SPLIT
971100962	BUH-REIN ESTATE CLUB HOUSE KRAAIFONTEIN	2137	
971100445	KRAAIFONTEIN TOWN HALL	3313	
971100513	ARISTEA PRIMARY SCHOOL	4406	
971100603	FANIE THERON PRIMARY SCHOOL	2546	
971100591	CAPE GARDEN CENTRE	1170	
971100524	POSUIF KLUB (KRAAIFONTEIN SPORTS GROUND)	3609	

Ward 103 comprises of a total of 17024 registered voters.

MIN VOTERS 15130

NORM 17800

MAX VOTERS 20470

VOTING DISTRICT No.	VOTING STATION NAME	NUMBER OF VOTERS	VD SPLIT
97100928	DOXA DEO CHURCH	2663	
97100906	YINLAN PARK (TENT)	3337	
97141956	CURRO PRIVATE SCHOOL (SONSTRAAL HEIGHTS)	5877	
97100467	LAERSKOOL VREDEKLOOF PRIMARY SCHOOL	3149	
97100883	DE TUIN CRESCENT (TENT)	1998	

Ward 104 comprises of a total of 15822 registered voters.

MIN VOTERS 15130

NORM 17800

MAX VOTERS 20470

VOTING DISTRICT No.	VOTING STATION NAME	NUMBER OF VOTERS	VD SPLIT
97120481	SOPHAKAMA PRIMARY SCHOOL	2639	
97120515	ST LAURENCE CHURCH	2313	
97120593	LUBALALO MEVA'S SPORTSBAR	1099	
97120605	ABOMELEZI CENTRE	1229	
97120492	DU NOON PRIMARY SCHOOL	2948	
97120571	INKWENKWEZI HIGH SCHOOL	2364	
97120582	ZUSAKHE CRECHE	2030	
97120379	MASIKHULULEKE CENTRE	1200	Y

Ward 105 comprises of a total of 16537 registered voters.

MIN VOTERS 15130

NORM 17800

MAX VOTERS 20470

VOTING DISTRICT No.	VOTING STATION NAME	NUMBER OF VOTERS	VD SPLIT
97141338	FISANTEKRAAL MULTIPURPOSE HALL	6496	
97142238	GOEDEMOED (TENT)	2475	
97141046	DURBANVILLE COMMUNITY CHURCH (DCC)	6004	
98430273	KLIPPIE KIDS PRE-SCHOOL	1562	

Ward 106 comprises of a total of 20307 registered voters.

MIN VOTERS 15130

NORM 17800

MAX VOTERS 20470

VOTING DISTRICT No.	VOTING STATION NAME	NUMBER OF VOTERS	VD SPLIT
97142418	MASIBAMBISANE HIGH SCHOOL	3706	
97140696	EINDHOVEN PRIMARY SCHOOL NO 1	3454	
97141800	DELFT SOUTH PRIMARY SCHOOL	3720	

97142205	LEIDEN AVENUE PRIMARY SCHOOL	2449	
97140708	DELFT PRIMARY SCHOOL	2694	
97142463	DELFT COMMUNITY CENTRE	826	
97141811	SIMUNYE HIGH SCHOOL	3458	Y

Ward 107 comprises of a total of 15849 registered voters.

MIN VOTERS 15130

NORM 17800

MAX VOTERS 20470

VOTING DISTRICT No.	VOTING STATION NAME	NUMBER OF VOTERS	VD SPLIT
97120627	SUNNINGDALE PRIVATE SCHOOL	1237	
97120144	BLOUBERGRANT HIGH SCHOOL	2663	Y
97120537	FULL GOSPEL CHURCH OF GOD PARKLANDS (HALL)	4840	
97120155	BLOUBERG RIDGE PRIMARY SCHOOL	3520	
97120560	REGENT (TENT)	3589	

Ward 108 comprises of a total of 15142 registered voters.

MIN VOTERS 15130

NORM 17800

MAX VOTERS 20470

VOTING DISTRICT No.	VOTING STATION NAME	NUMBER OF VOTERS	VD SPLIT
97100412	SILVER-SANDS PRIMARY SCHOOL	1919	
97100759	RAINBOW PRIMARY SCHOOL	2342	
97141822	BRENTWOOD COMMUNITY CHURCH	761	
97100681	WESBANK PRIMARY NO 1	3212	
97100647	BLUE DOWNS SWIMMING POOL	700	Y
97100748	WESBANK HIGH SCHOOL	1756	
97100760	COMMUNITY FAITH CHURCH - SILVERSANDS	1296	
97141585	HOBE EDUCARE	666	
97100658	HOOFWEG PRIMARY SCHOOL	2490	

Ward 109 comprises of a total of 16181 registered voters.

MIN VOTERS 15130

NORM 17800

MAX VOTERS 20470

VOTING DISTRICT No.	VOTING STATION NAME	NUMBER OF VOTERS	VD SPLIT
97110064	MACASSAR SECONDARY SCHOOL	2371	
97110525	FALSE BAY PRIMARY SCHOOL	3021	
97110019	CHRISTEN GEMEENTE BELL GLEN EDUCARE	3709	
97110075	MARVIN PARK PRIMARY SCHOOL	2341	

97110042	OKLAHOMA STREET PRIMARY	2086
97110053	MACASSAR COMMUNITY HALL (OLD)	2653

Ward 110 comprises of a total of 15558 registered voters.

MIN VOTERS 15130 **NORM** 17800 **MAX VOTERS** 20470

VOTING DISTRICT No.	VOTING STATION NAME	NUMBER OF VOTERS	VD SPLIT
97130224	LEVANA PRIMARY SCHOOL	5174	
97131034	PRINCE GEORGE PRIMARY SCHOOL	1917	
97130998	KANNEMEYER PRIMARY SCHOOL	1687	
97130628	EVERY NATION CHURCH RETREAT	1638	
97131012	UIT LIEFDE HULPGENOOTSAP	1715	
97130651	SHARON ASSEMBLY OF GOD	1627	
97131001	SID.G RULE PRIMARY SCHOOL	1800	Y

Ward 111 comprises of a total of 18619 registered voters.

MIN VOTERS 15130 **NORM** 17800 **MAX VOTERS** 20470

VOTING DISTRICT No.	VOTING STATION NAME	NUMBER OF VOTERS	VD SPLIT
97100614	NG KERK KRAAIFONTEIN NOORD	2732	
97100502	SIMONSBERG PRIMARY SCHOOL	2578	
97100478	FF ERASMUS COMM HALL	3626	
97100456	METHODIST CHURCH (KRAAIFONTEIN)	2396	
97100489	EIKENDAL LIBRARY	1934	
97100074	PAARL SCHOOL BRACKENFELL	3049	
97100052	GENE LOUW TRAFFIC CENTRE	2304	

Ward 112 comprises of a total of 17708 registered voters.

MIN VOTERS 15130 **NORM** 17800 **MAX VOTERS** 20470

VOTING DISTRICT No.	VOTING STATION NAME	NUMBER OF VOTERS	VD SPLIT
97100625	MERIDIAN PRIVATE SCHOOL	6488	
97100917	CROSSWAY BAPTIST CHURCH	2447	
97141013	DURBANVILLE METHODIST CHURCH	3375	
97142384	DURBANVILLE PRIMARY SCHOOL	2296	
97141035	ALPHA PRIMARY SCHOOL	3102	

Ward 113 comprises of a total of 15181 registered voters.

MIN VOTERS 15130

NORM 17800

MAX VOTERS 20470

VOTING DISTRICT No.	VOTING STATION NAME	NUMBER OF VOTERS	VD SPLIT
97120122	EARLY LEARNING CENTRE (TABLEVIEW)	3337	
97120100	TABLEVIEW PRIMARY SCHOOL	4193	
97120133	TABLE VIEW HIGH SCHOOL	4226	
97120111	GRACE BIBLE CHURCH	3125	
97120144	BLOUBERGRANT HIGH SCHOOL	300	Y

Ward 114 comprises of a total of 19459 registered voters.

MIN VOTERS 15130

NORM 17800

MAX VOTERS 20470

VOTING DISTRICT No.	VOTING STATION NAME	NUMBER OF VOTERS	VD SPLIT
97100940	BARDALE PRIMARY SCHOOL	6285	
97142283	MFULENI SECONDARY SCHOOL	3977	
97142395	NONCEDO CRECHE	1869	
97141967	NYAMEKO PRIMARY SCHOOL	3708	
97142294	ITSITSA PRIMARY SCHOOL	3620	

Ward 115 comprises of a total of 16955 registered voters.

MIN VOTERS 15130

NORM 17800

MAX VOTERS 20470

VOTING DISTRICT No.	VOTING STATION NAME	NUMBER OF VOTERS	VD SPLIT
97090331	SALT RIVER TOWN HALL	890	Y
97090252	JAN VAN RIEBEECK PRIMARY SCHOOL	2593	Y
97090061	HELLENIC COMMUNITY CENTRE	2515	
97090296	NAZARETH HOUSE	1900	Y
97092063	ELLERTON PRIMARY SCHOOL	4810	
97090241	CAPE TOWN CIVIC CENTRE	4247	Y

Ward 116 comprises of a total of 20460 registered voters.

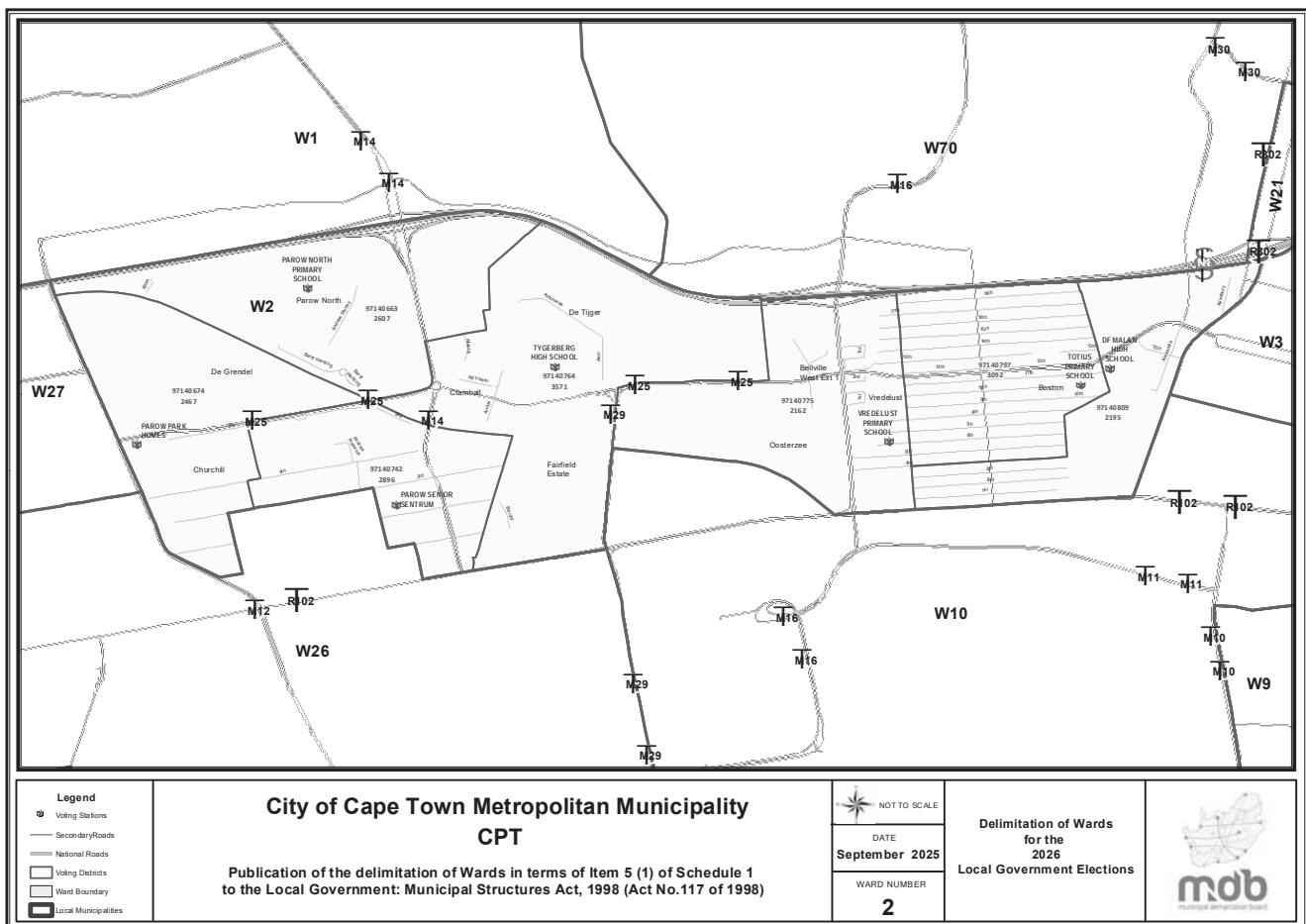
MIN VOTERS 15130

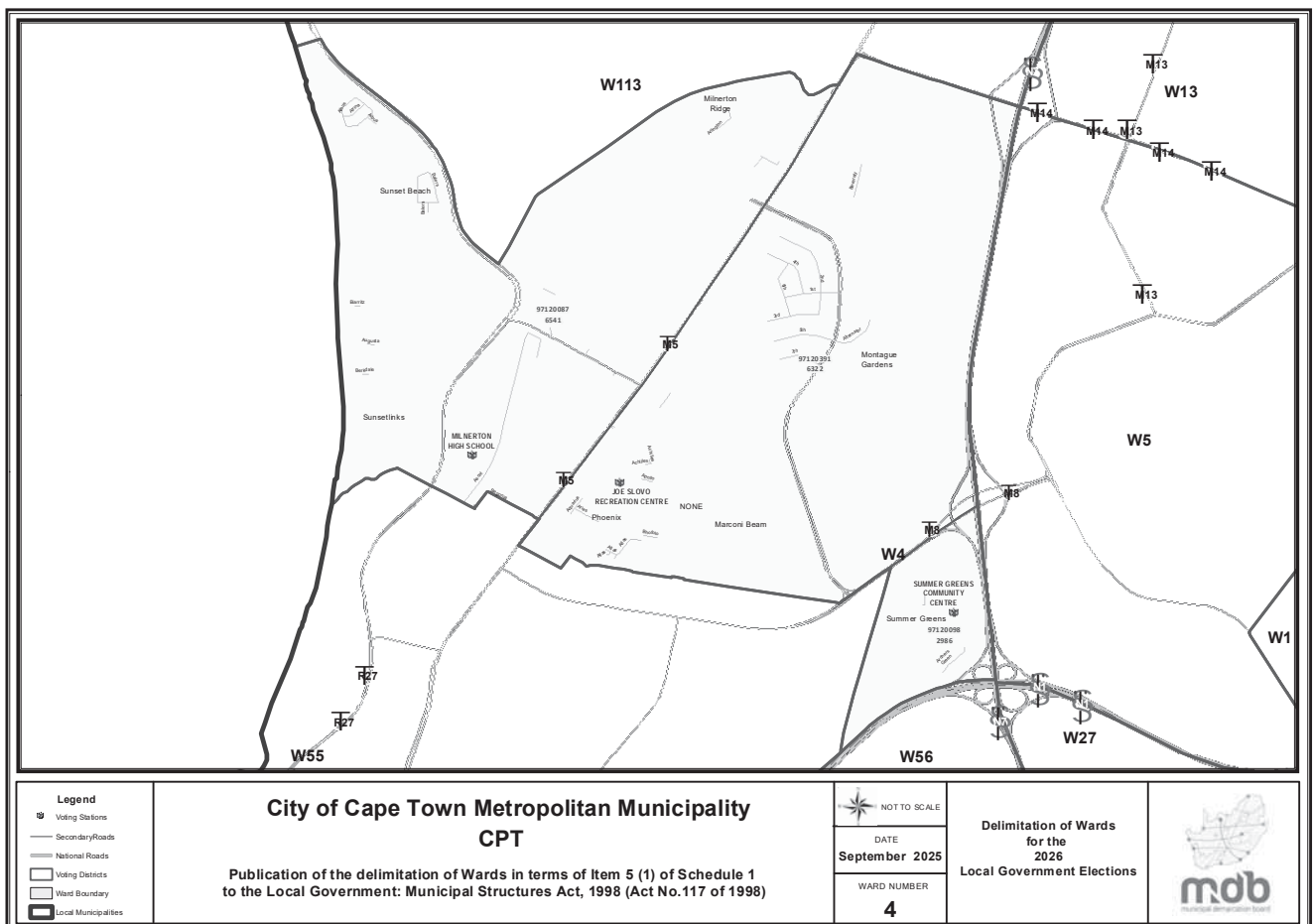
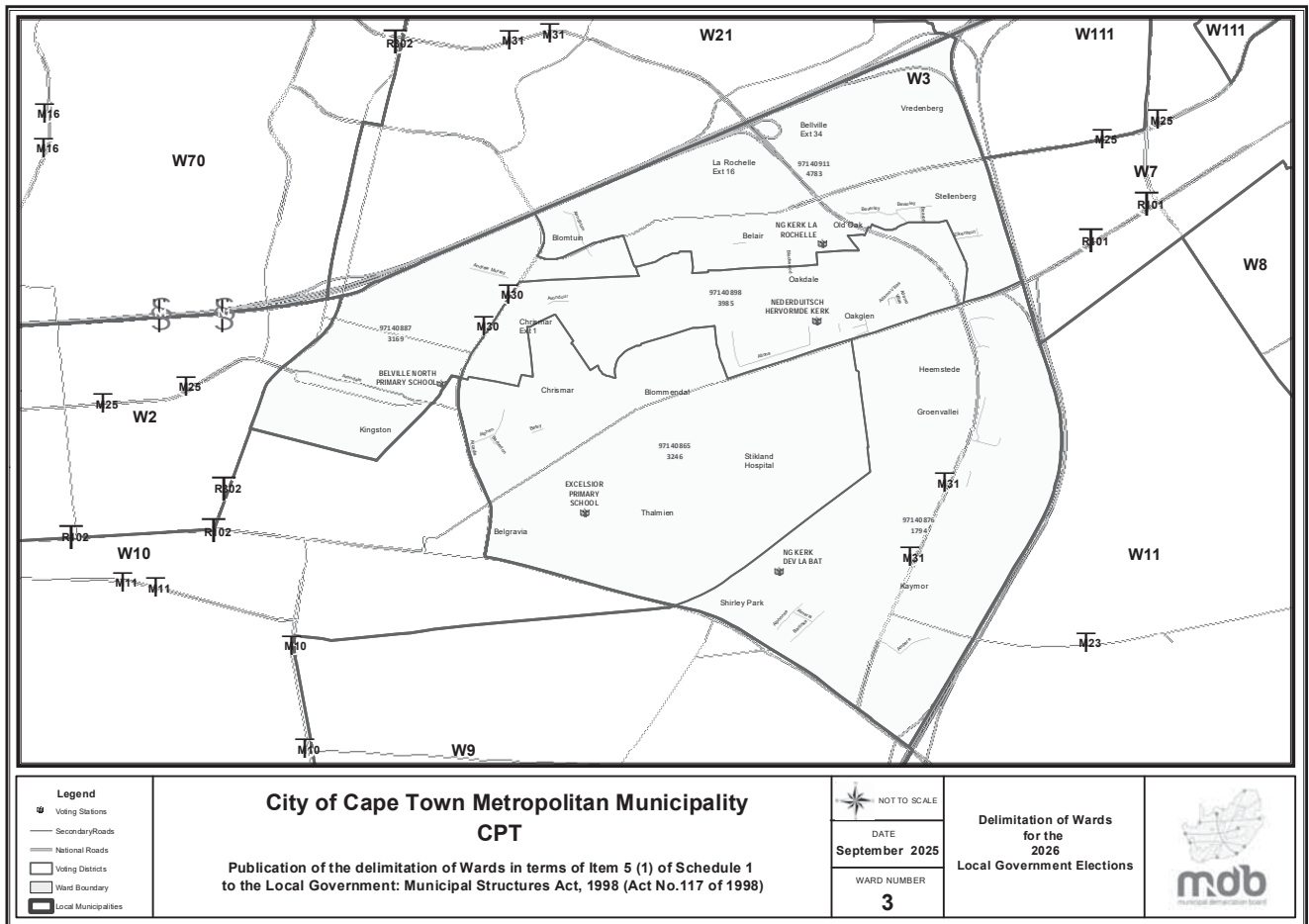
NORM 17800

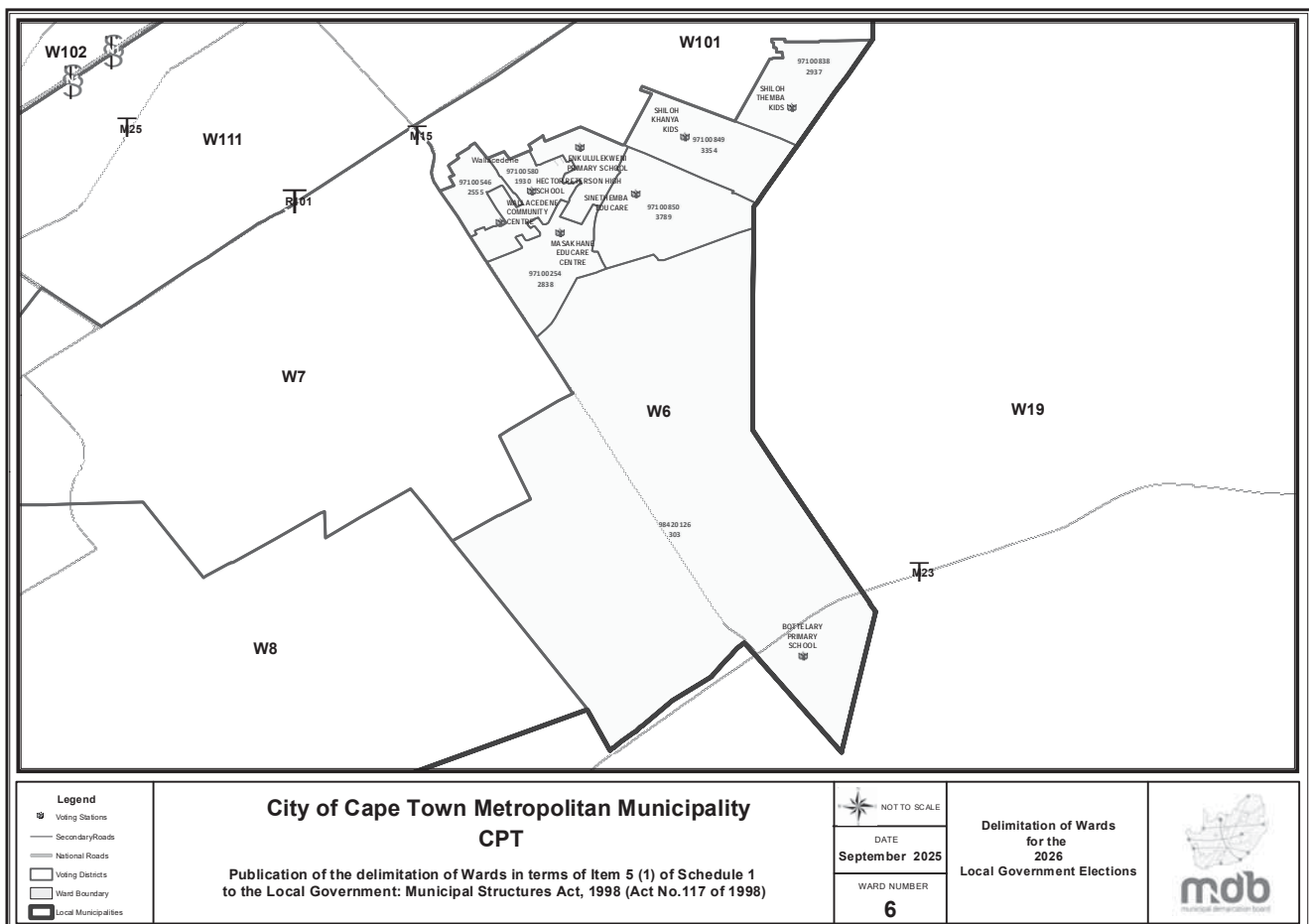
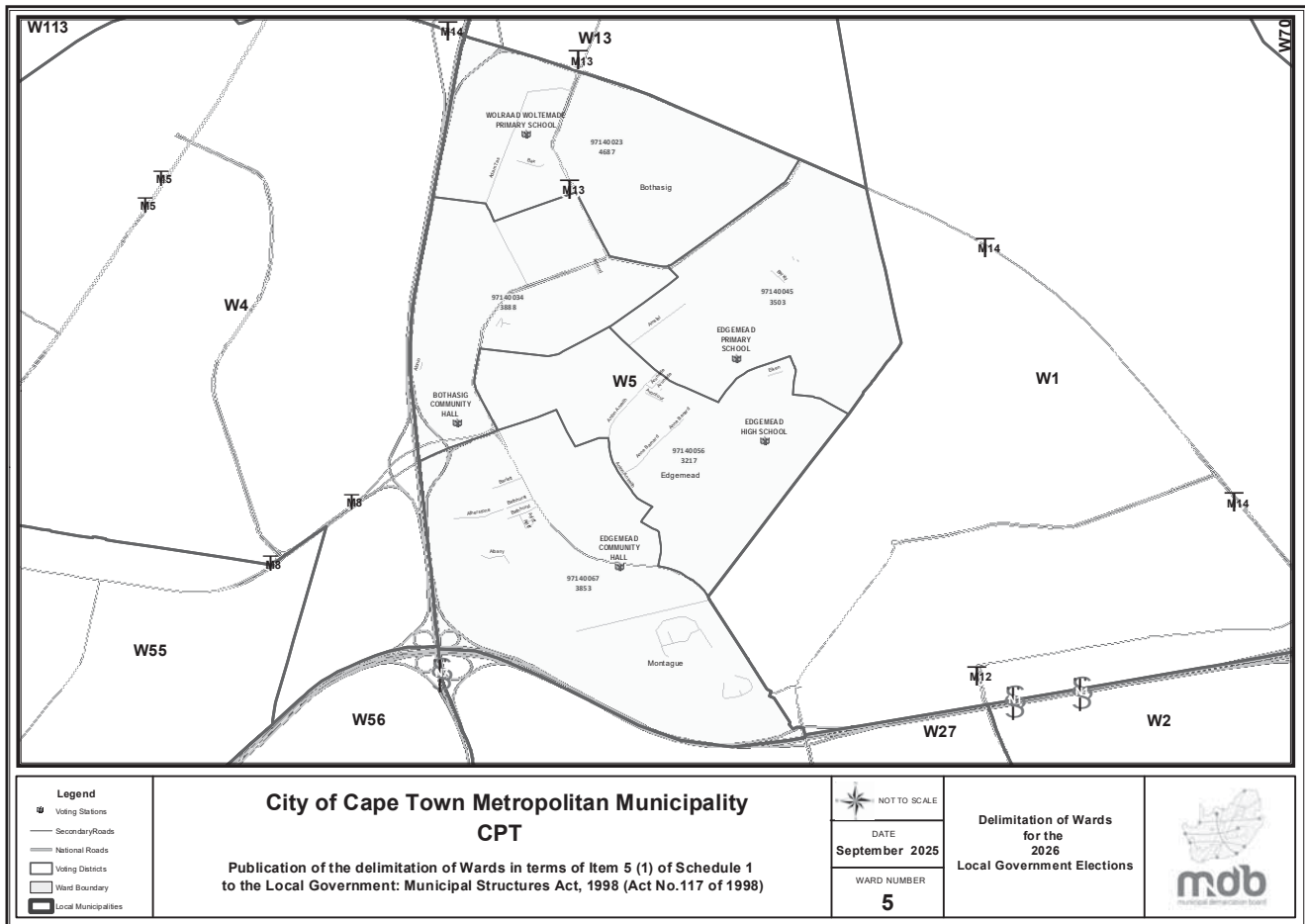
MAX VOTERS 20470

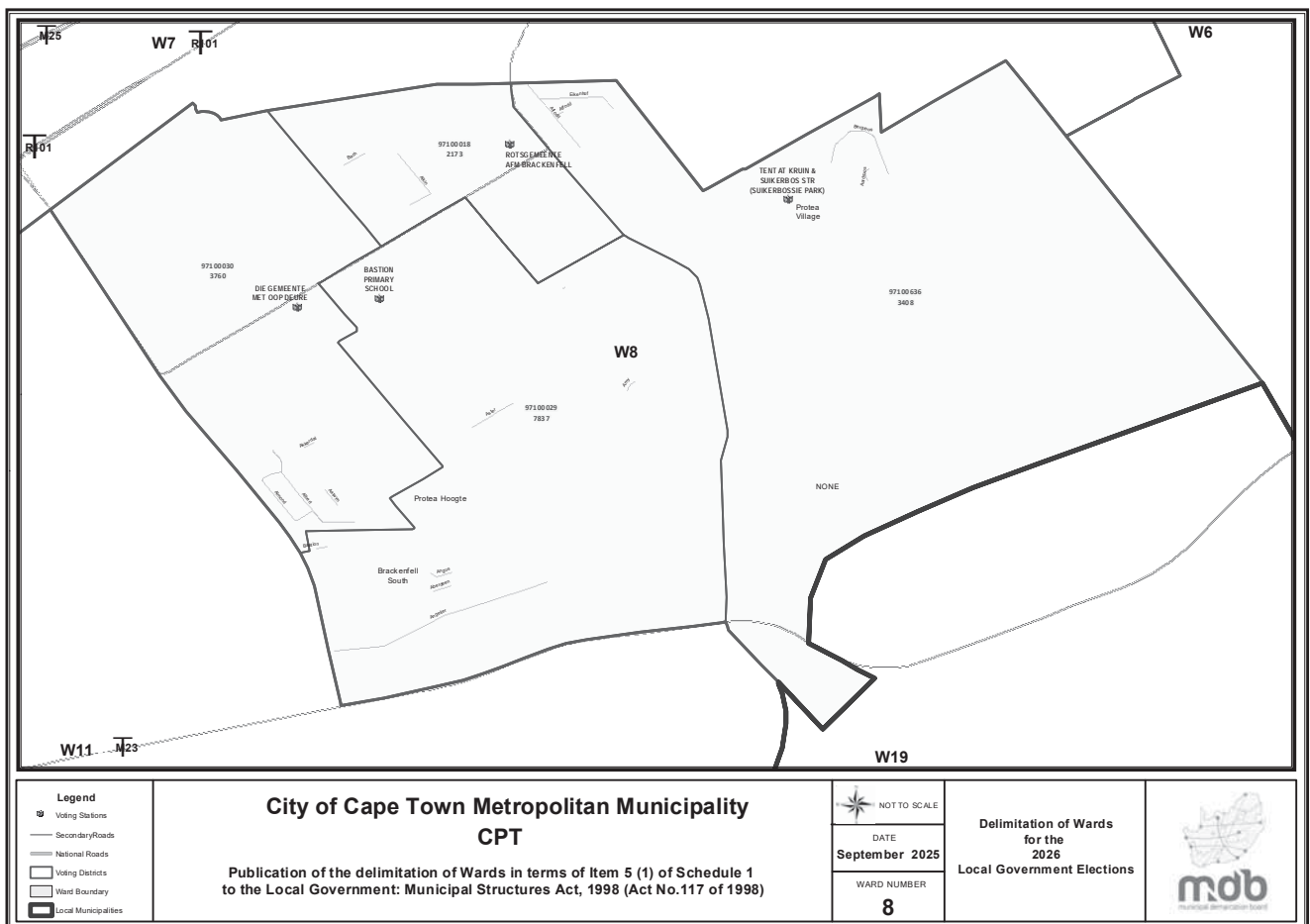
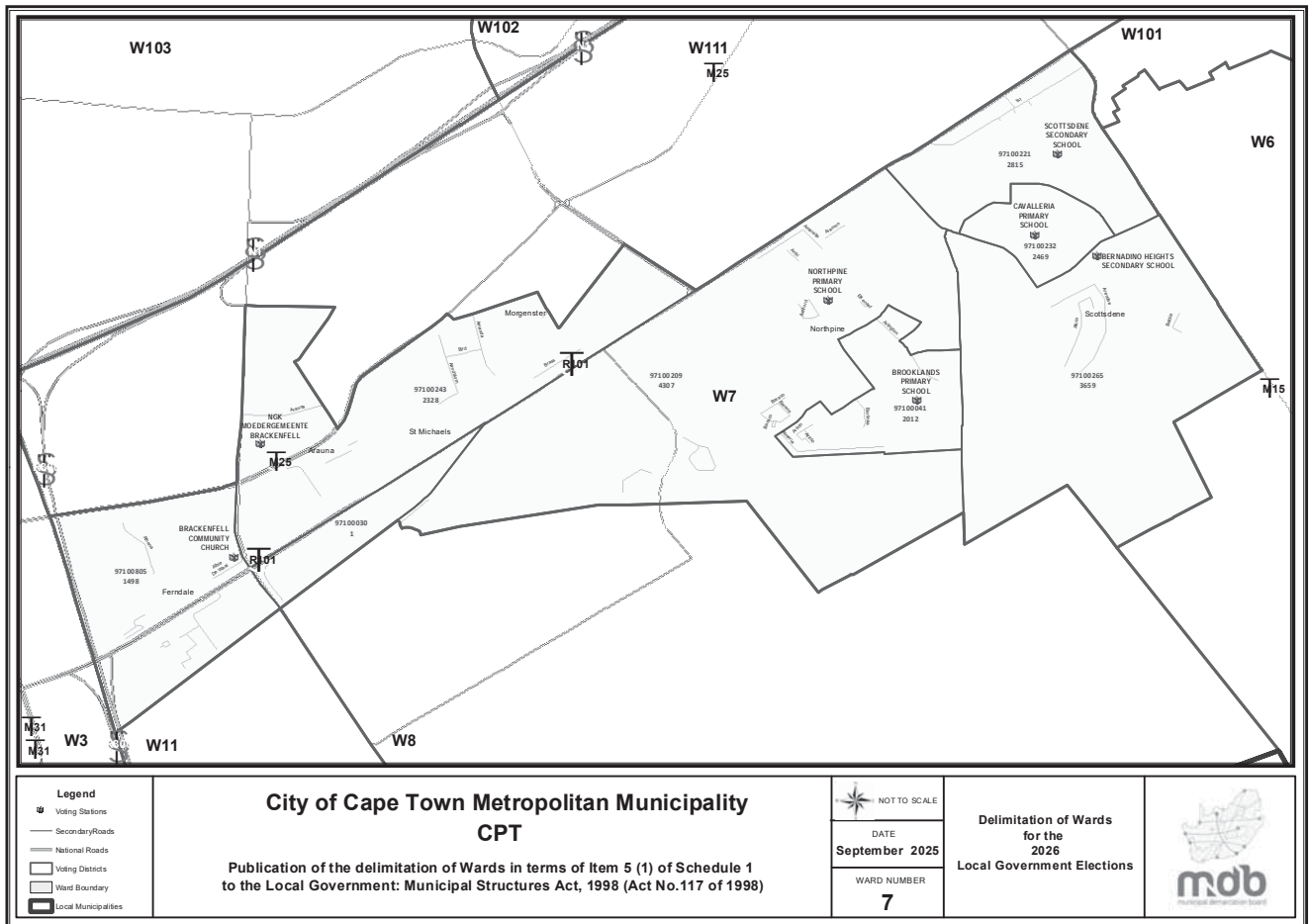
VOTING DISTRICT No.	VOTING STATION NAME	NUMBER OF VOTERS	VD SPLIT
97091488	IMPERIAL PRIMARY SCHOOL	2228	
97091444	BEACONVALE COMMUNITY FRAIL CARE CENTRE	2434	
97092029	AZ BERMAN PRIMARY SCHOOL	2260	Y
97091499	LITTLEWOOD PRIMARY SCHOOL	3052	

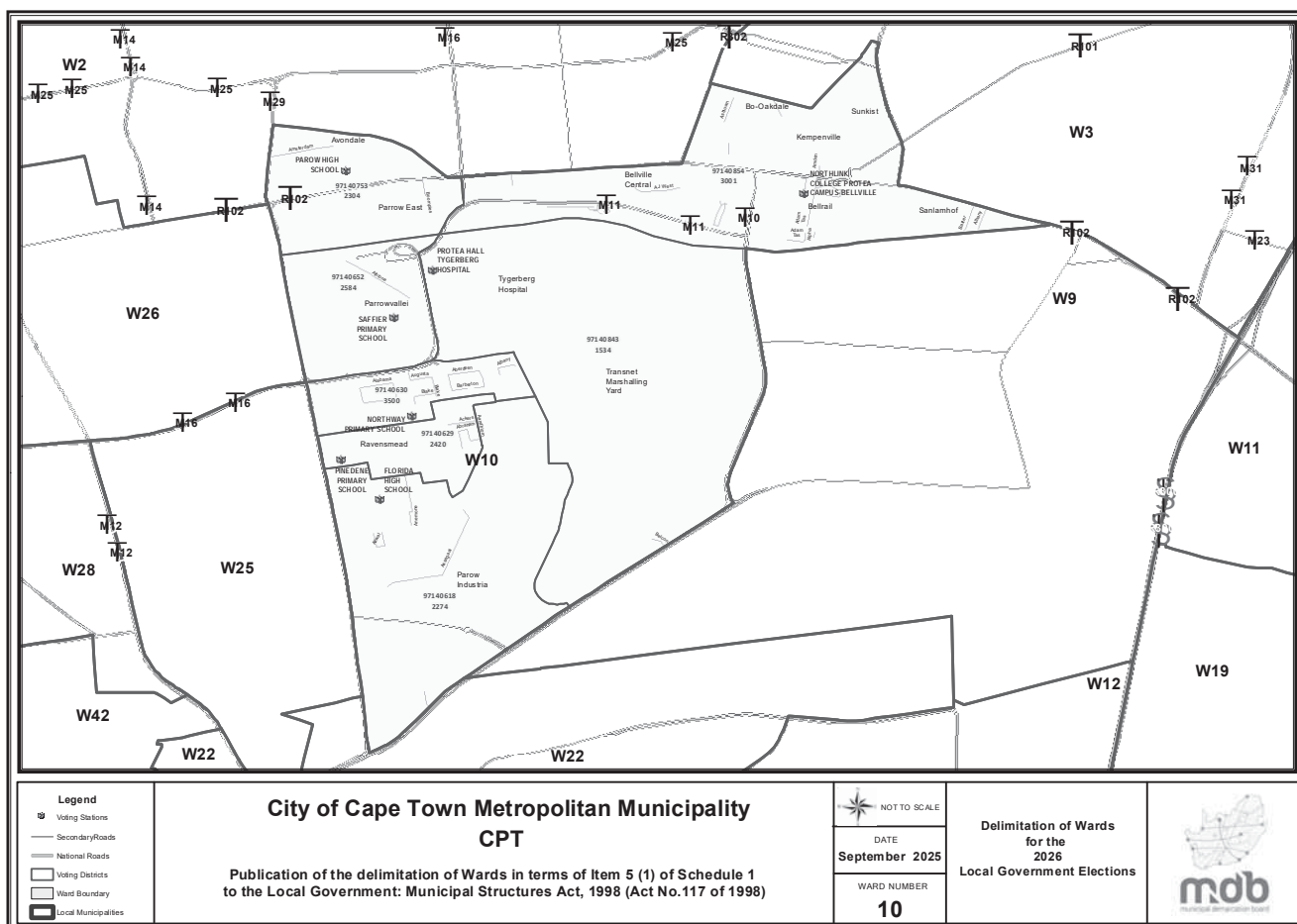
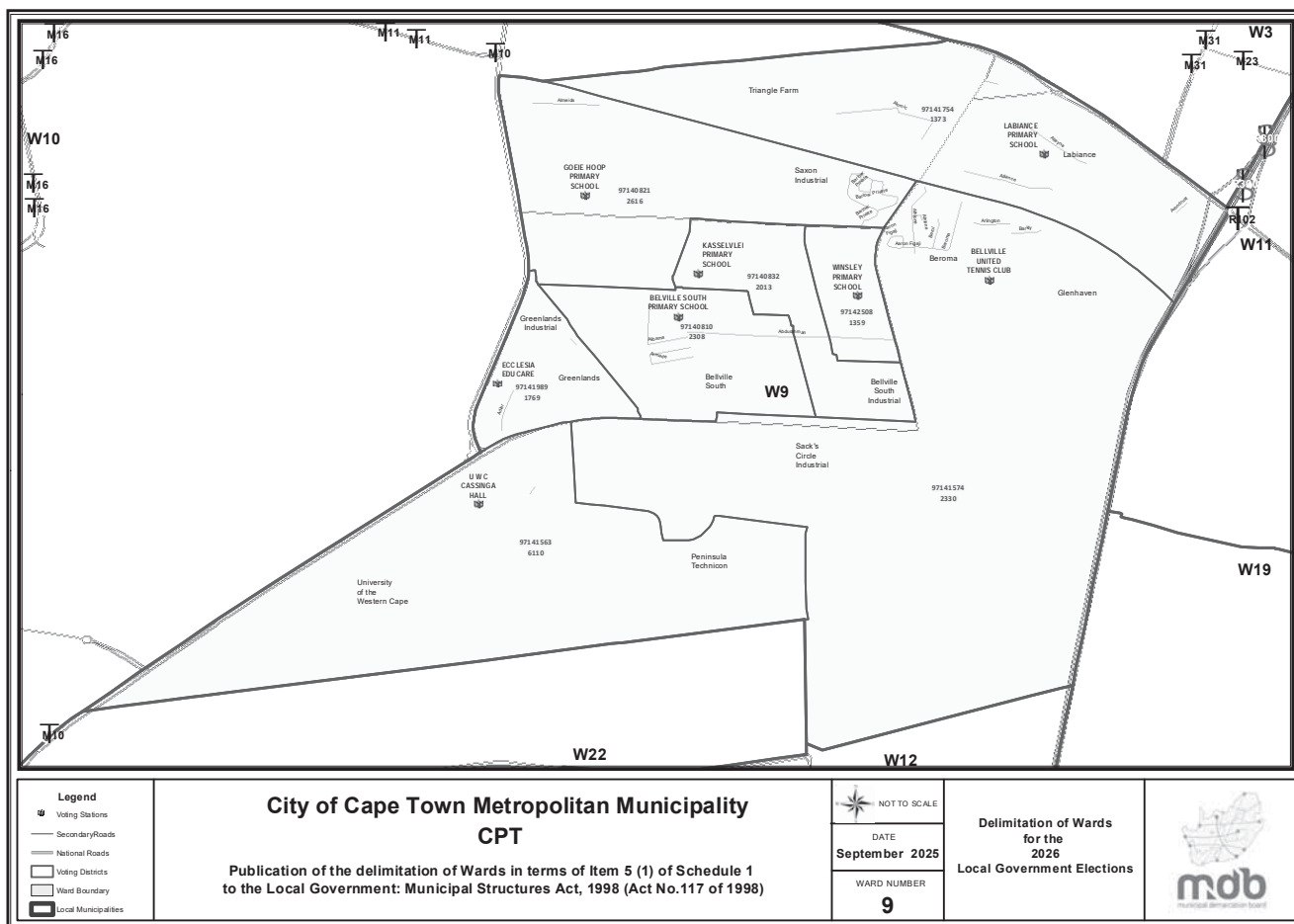
97091422	BEACON VALLEY COMMUNITY CENTRE	2745
97091433	ALPINE PRIMARY SCHOOL	2446
97091411	EASTRIDGE COMMUNITY CENTRE	2472
97091398	OVAL NORTH HIGH SCHOOL	2823

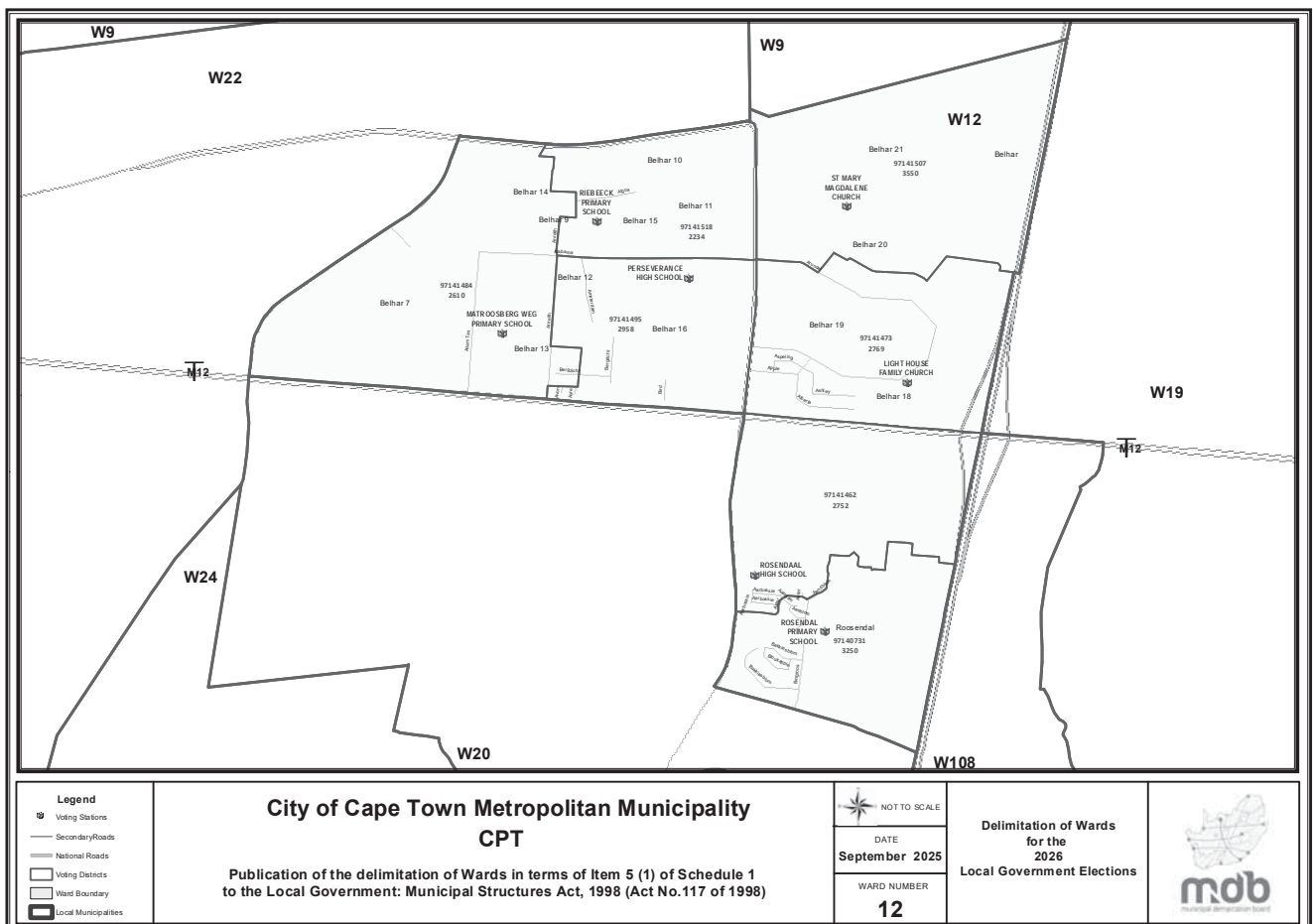
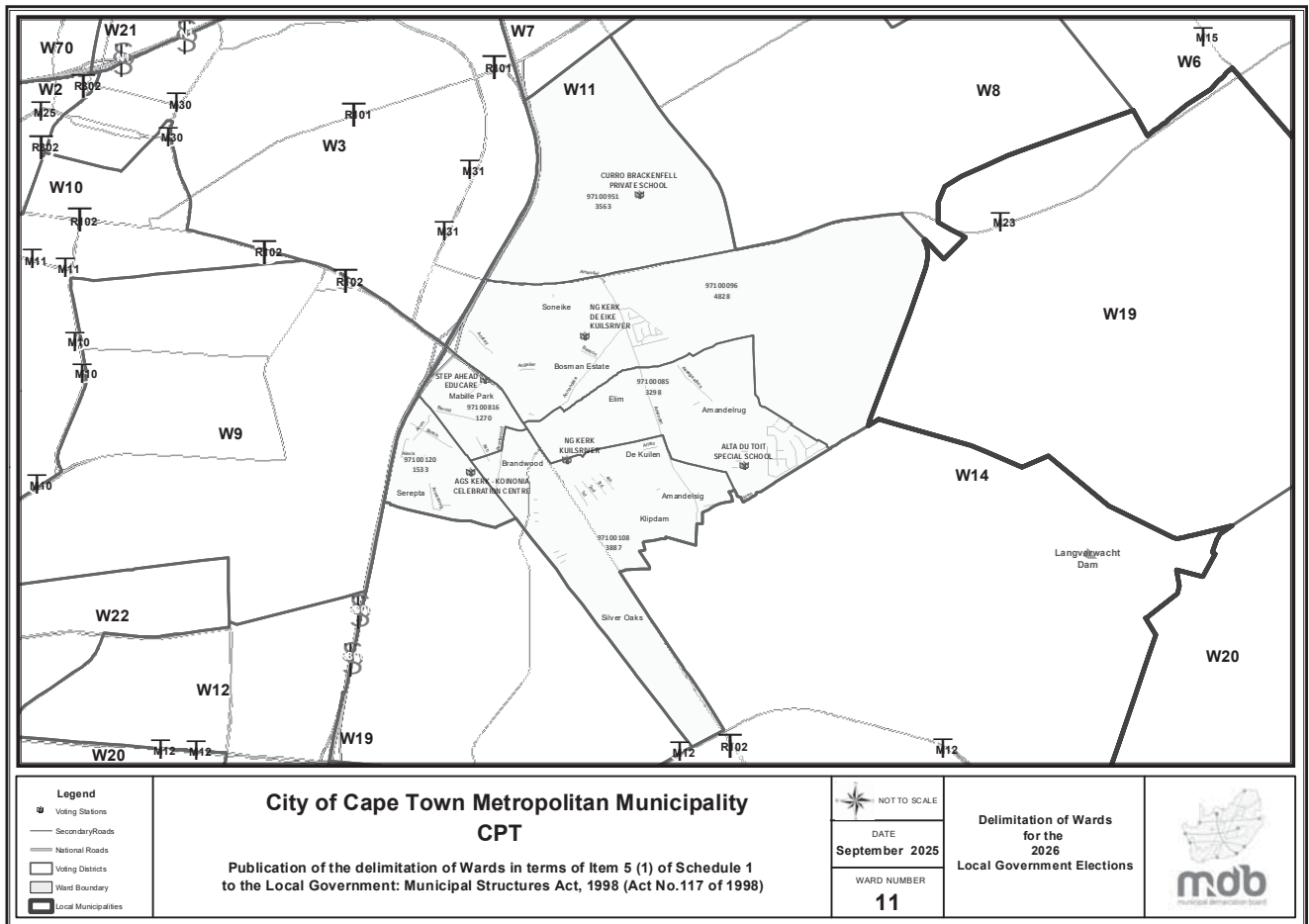


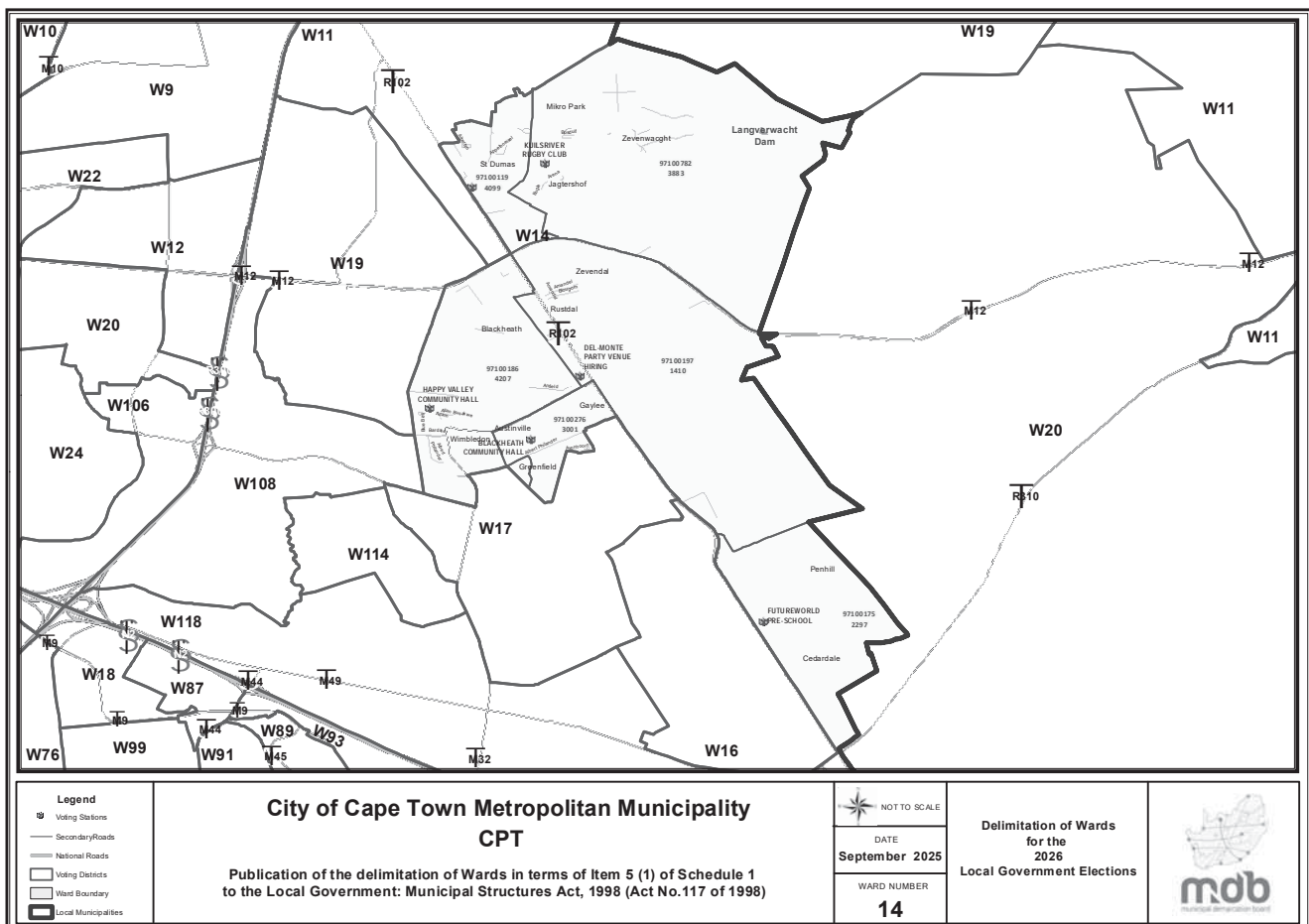
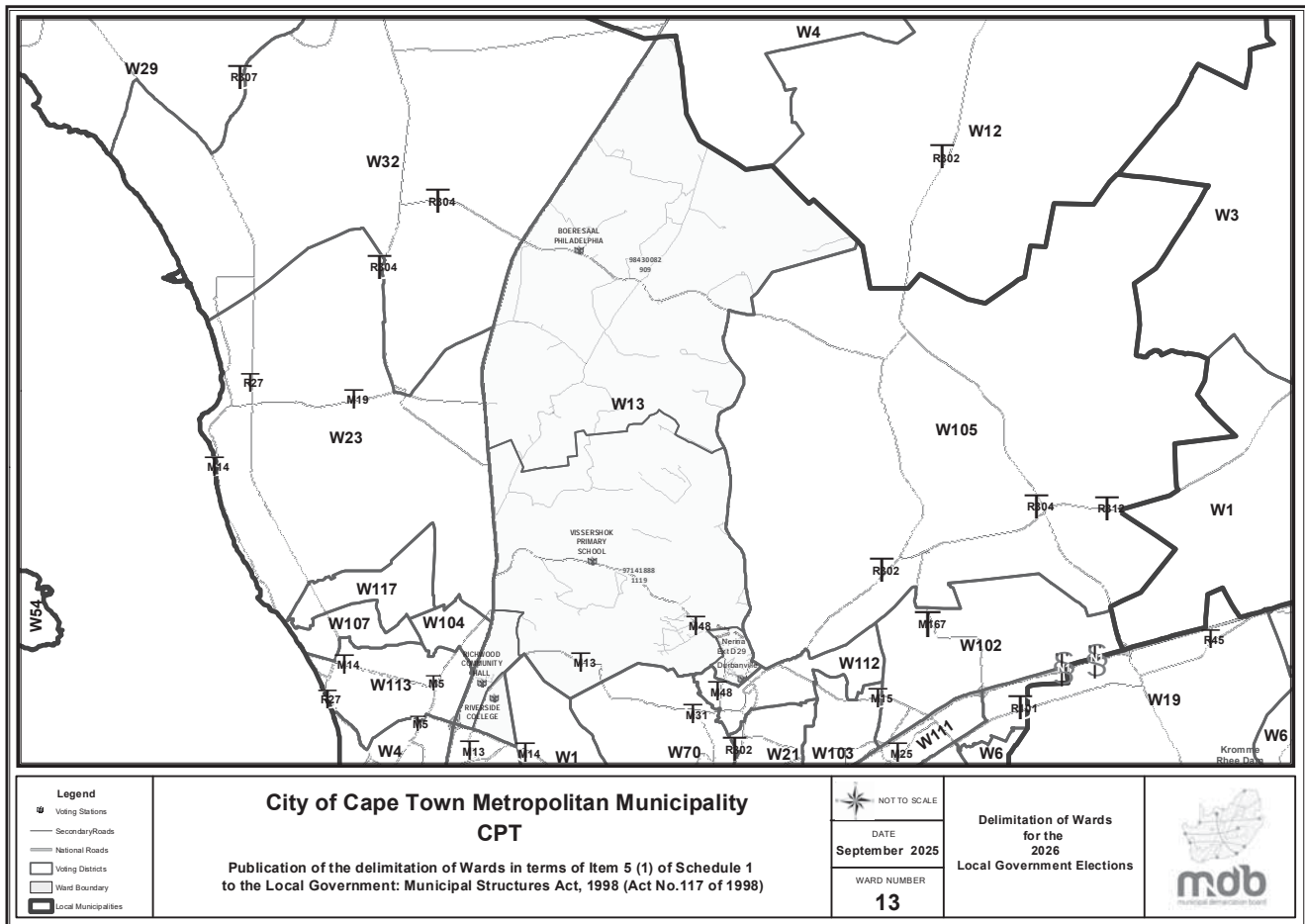


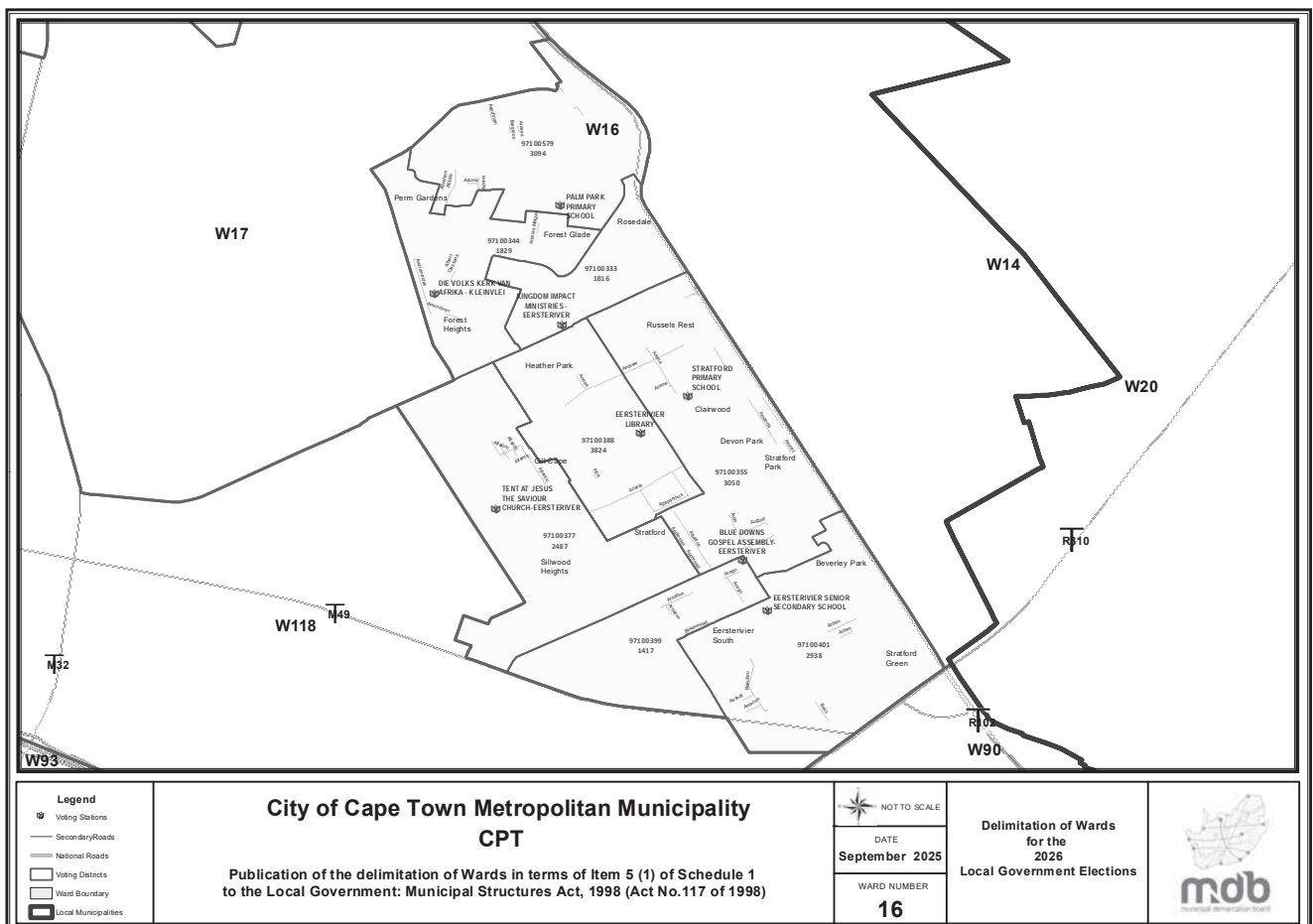
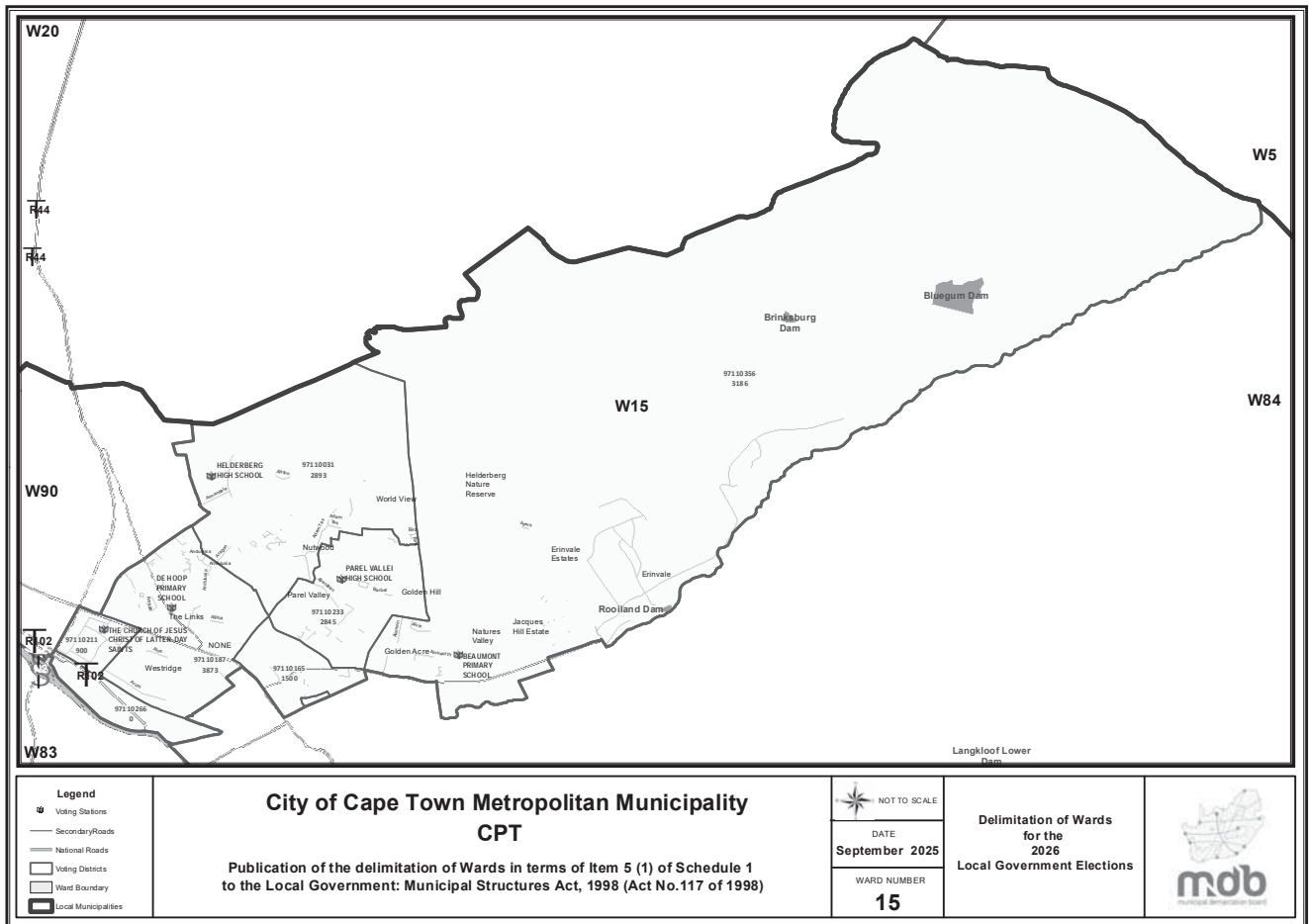


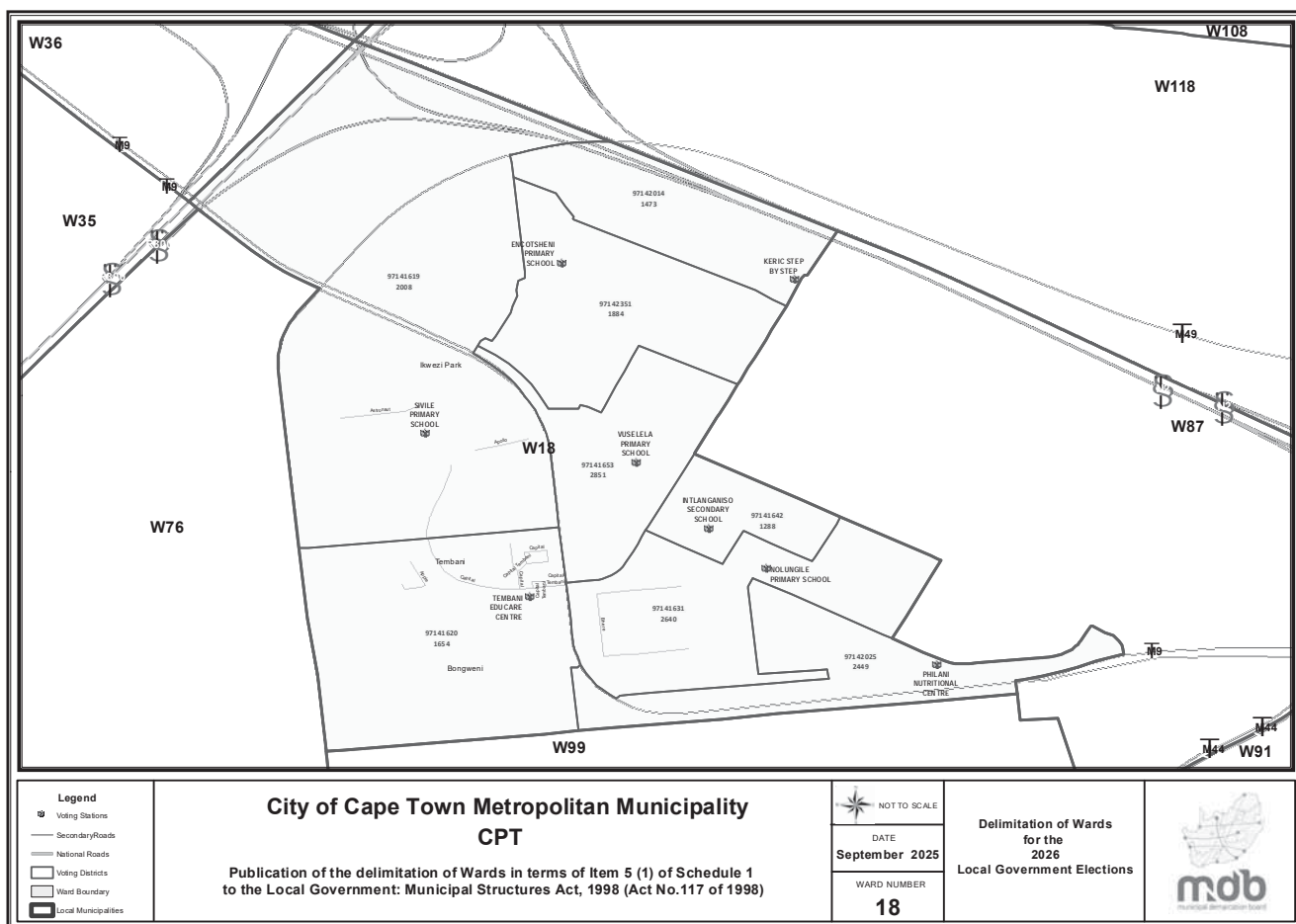
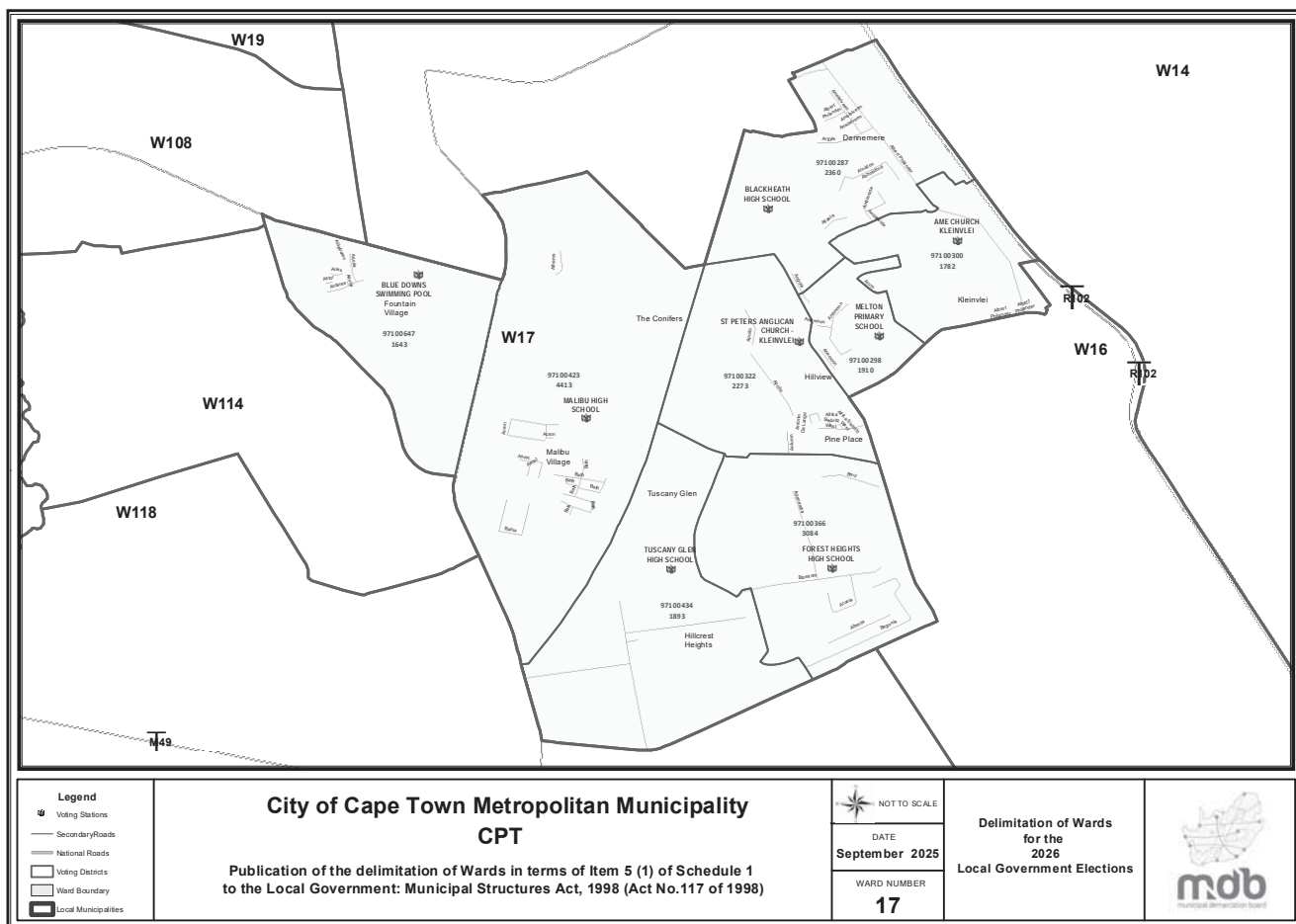


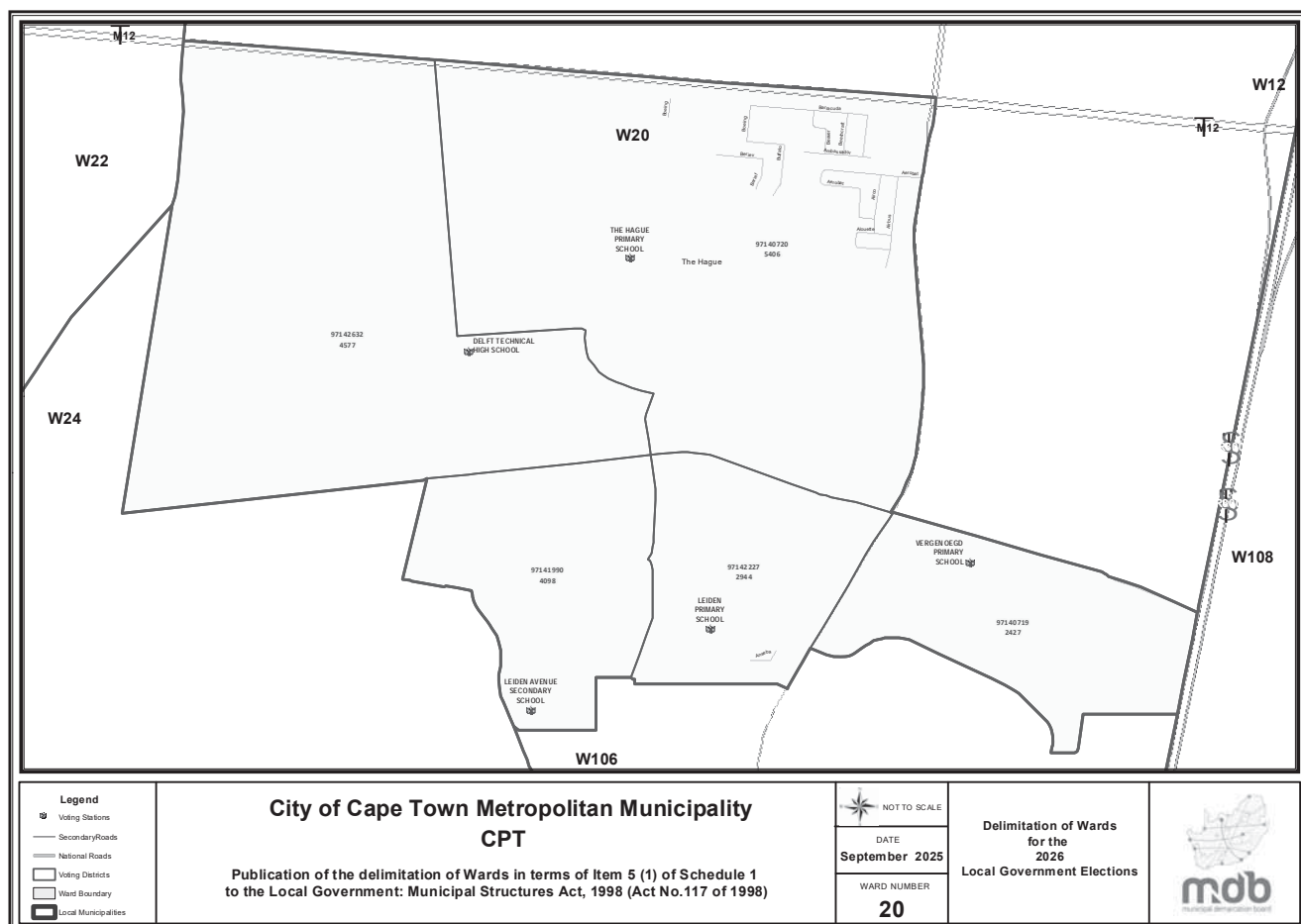
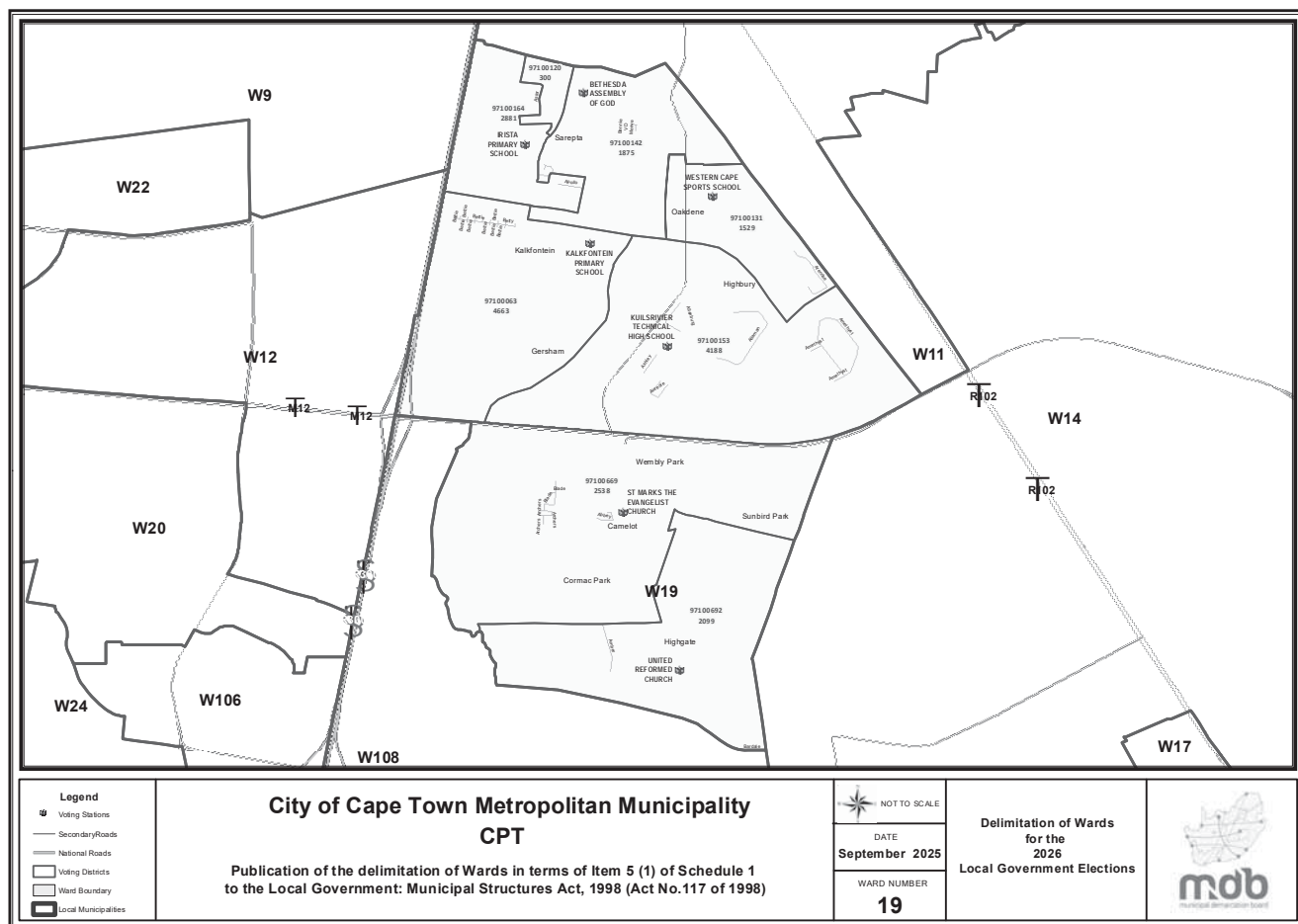


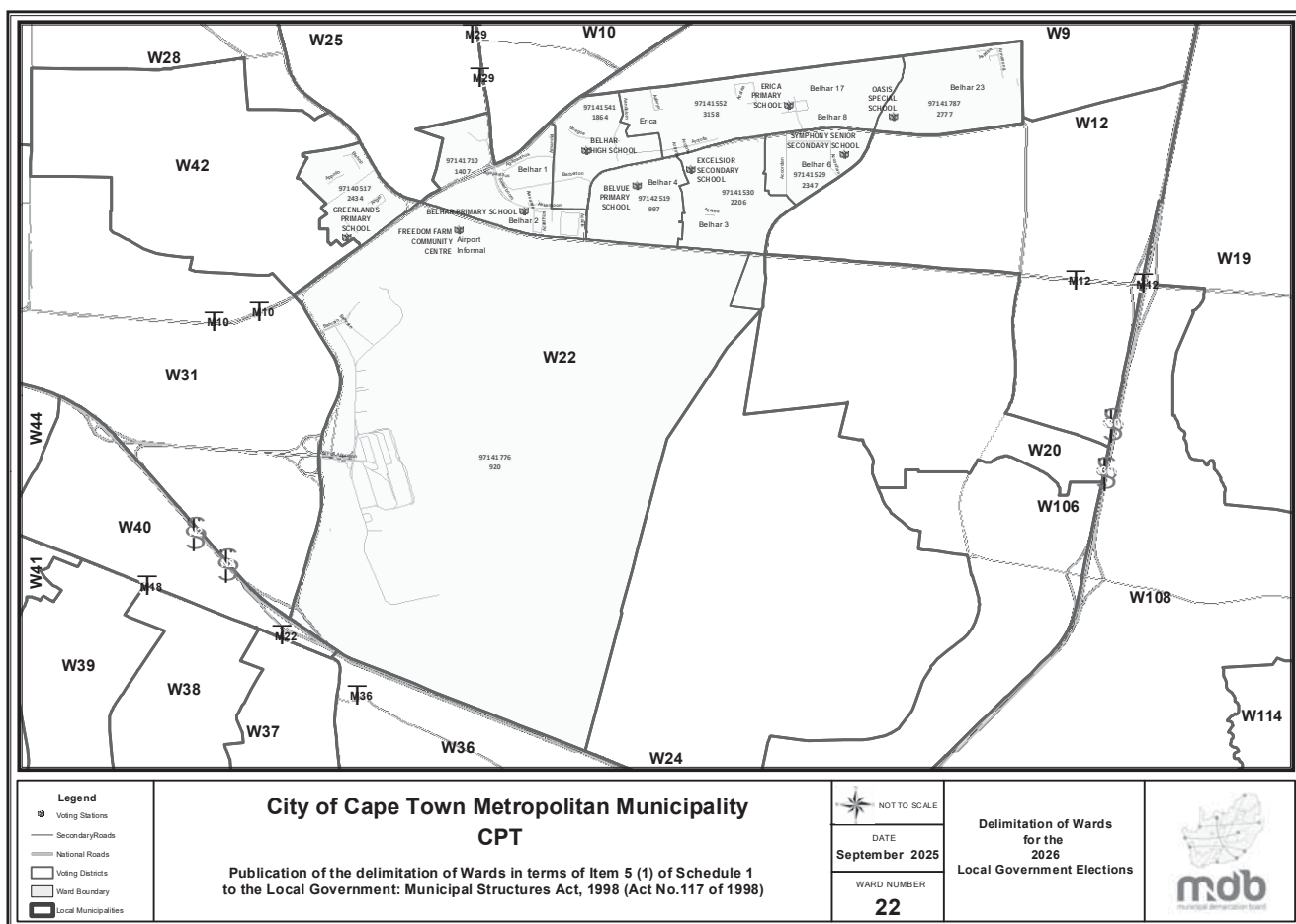
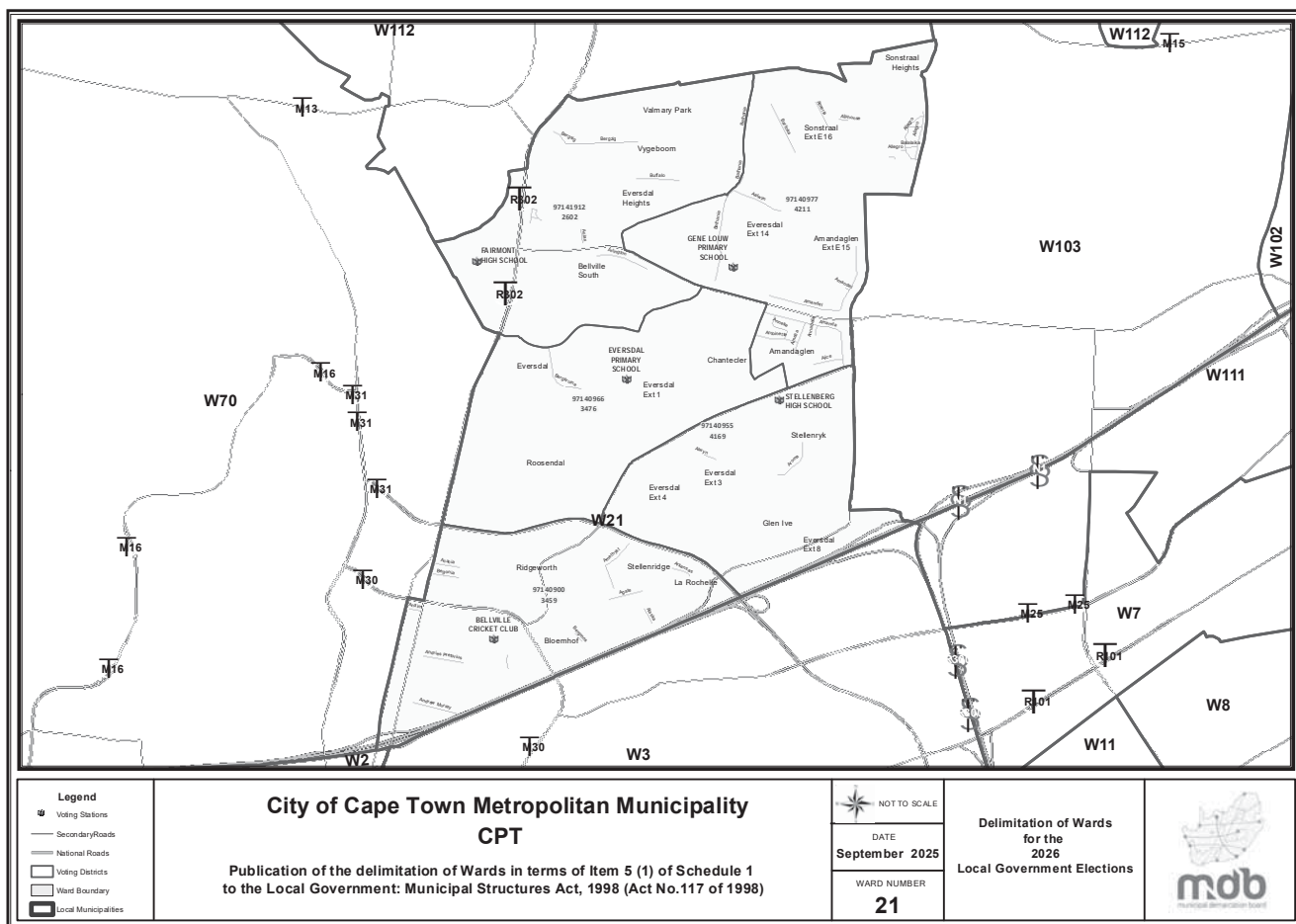


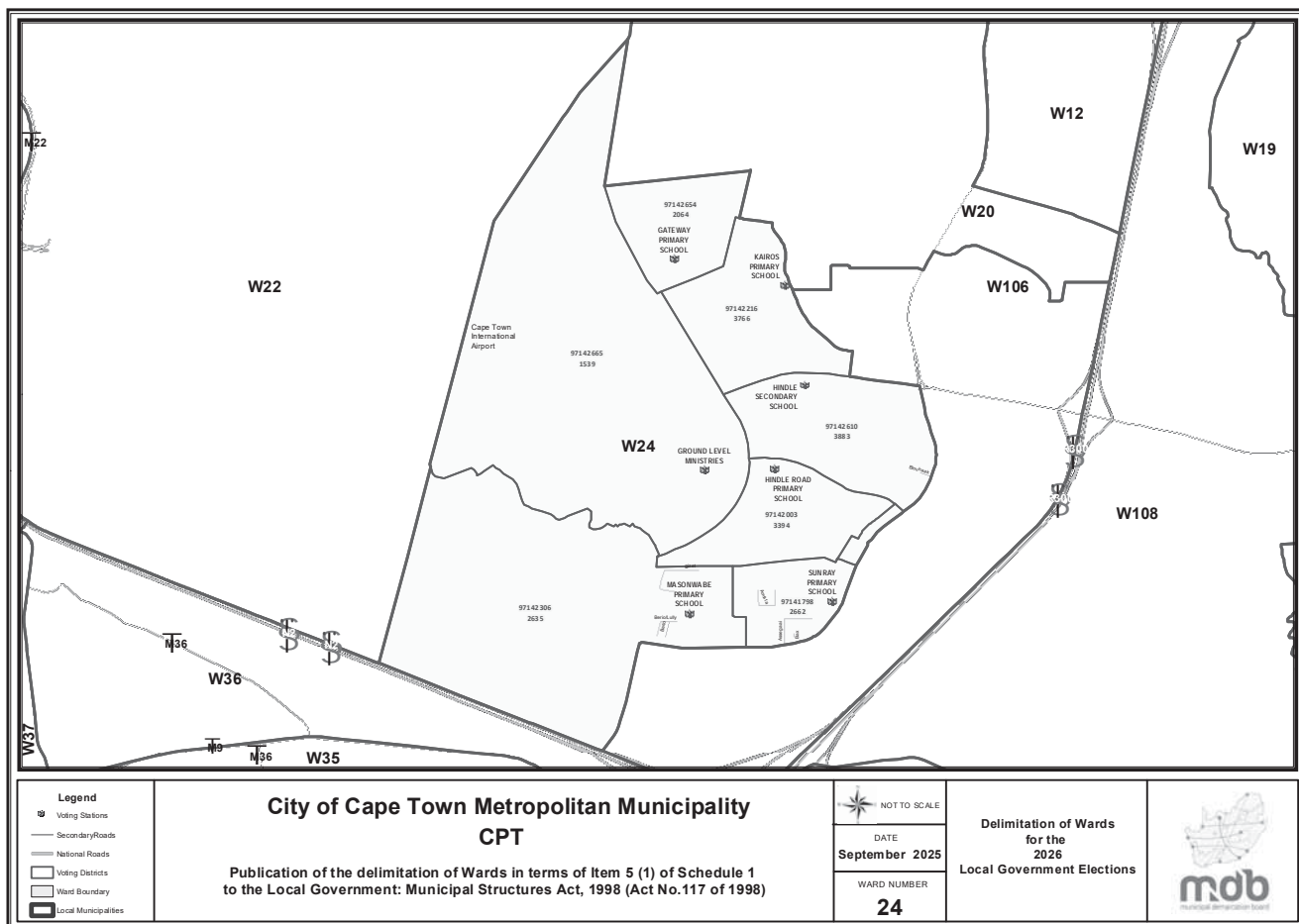


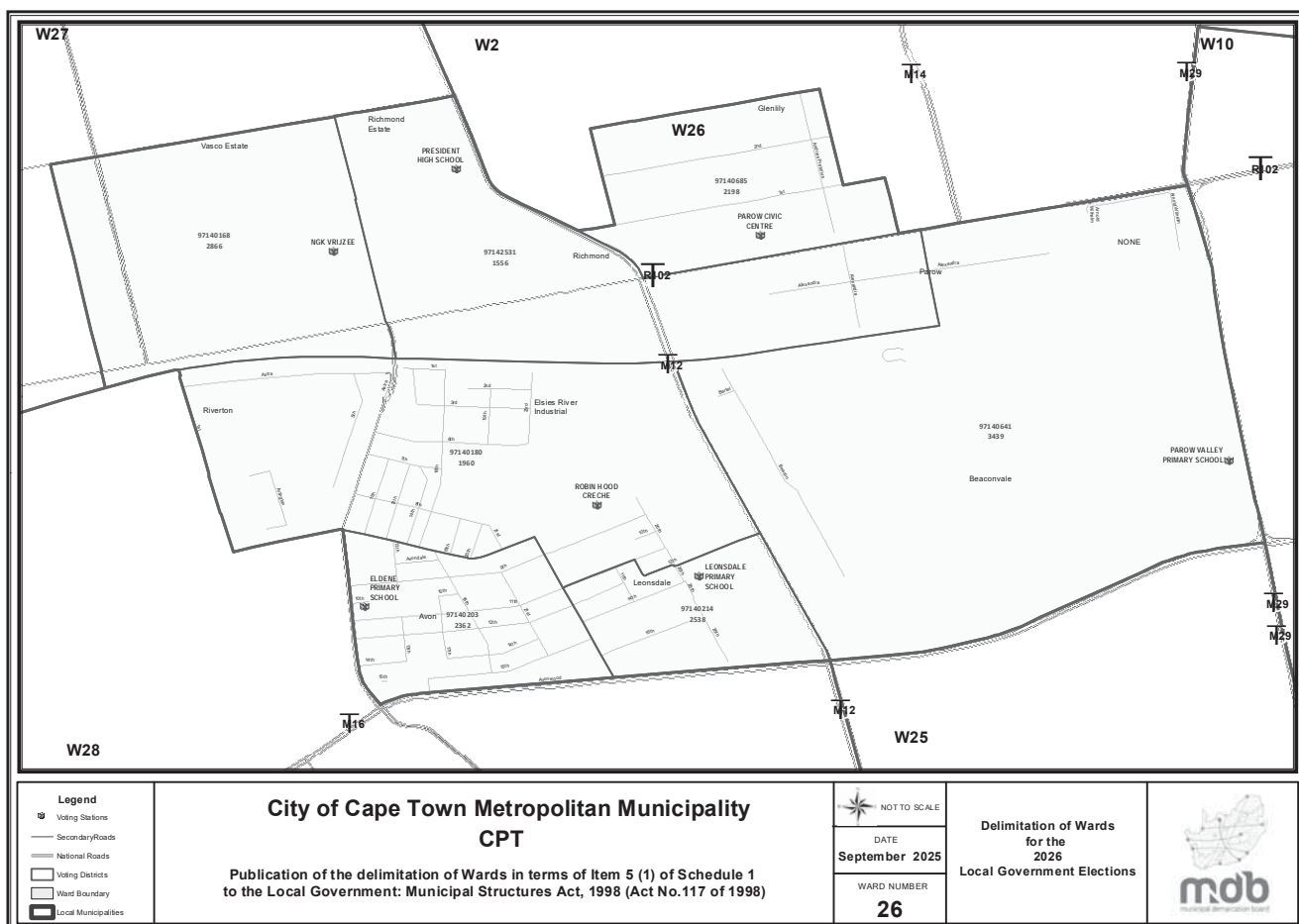
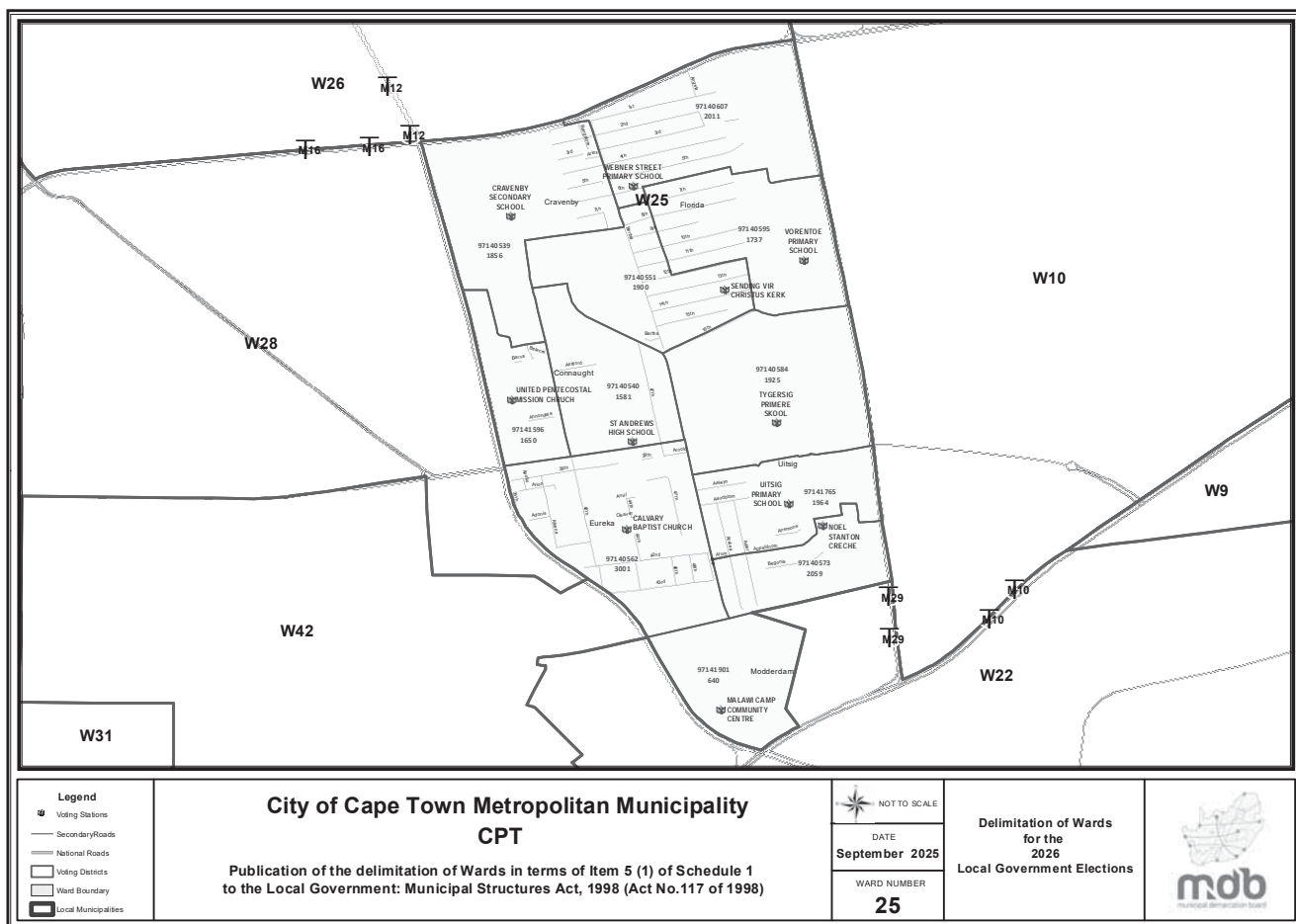


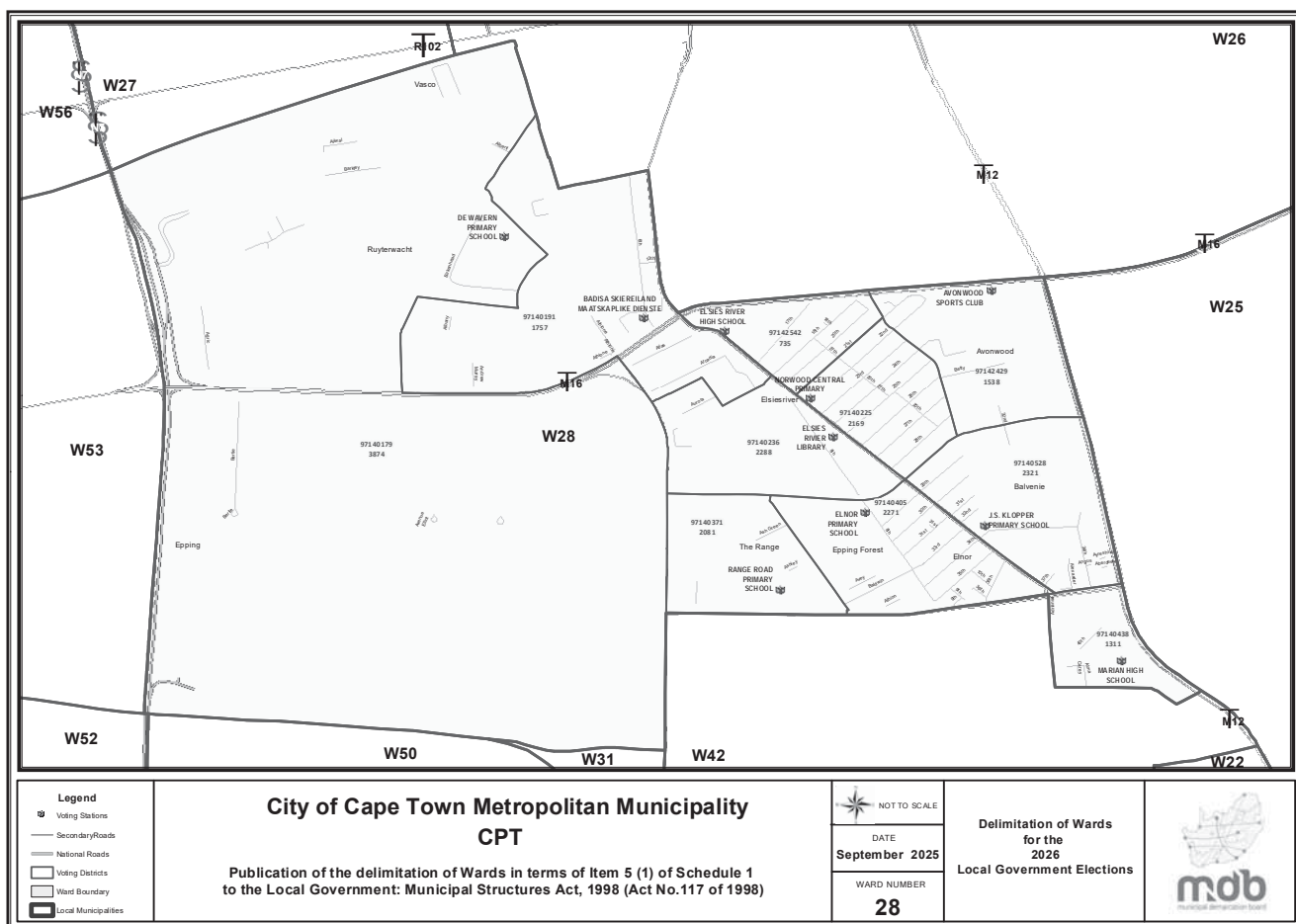
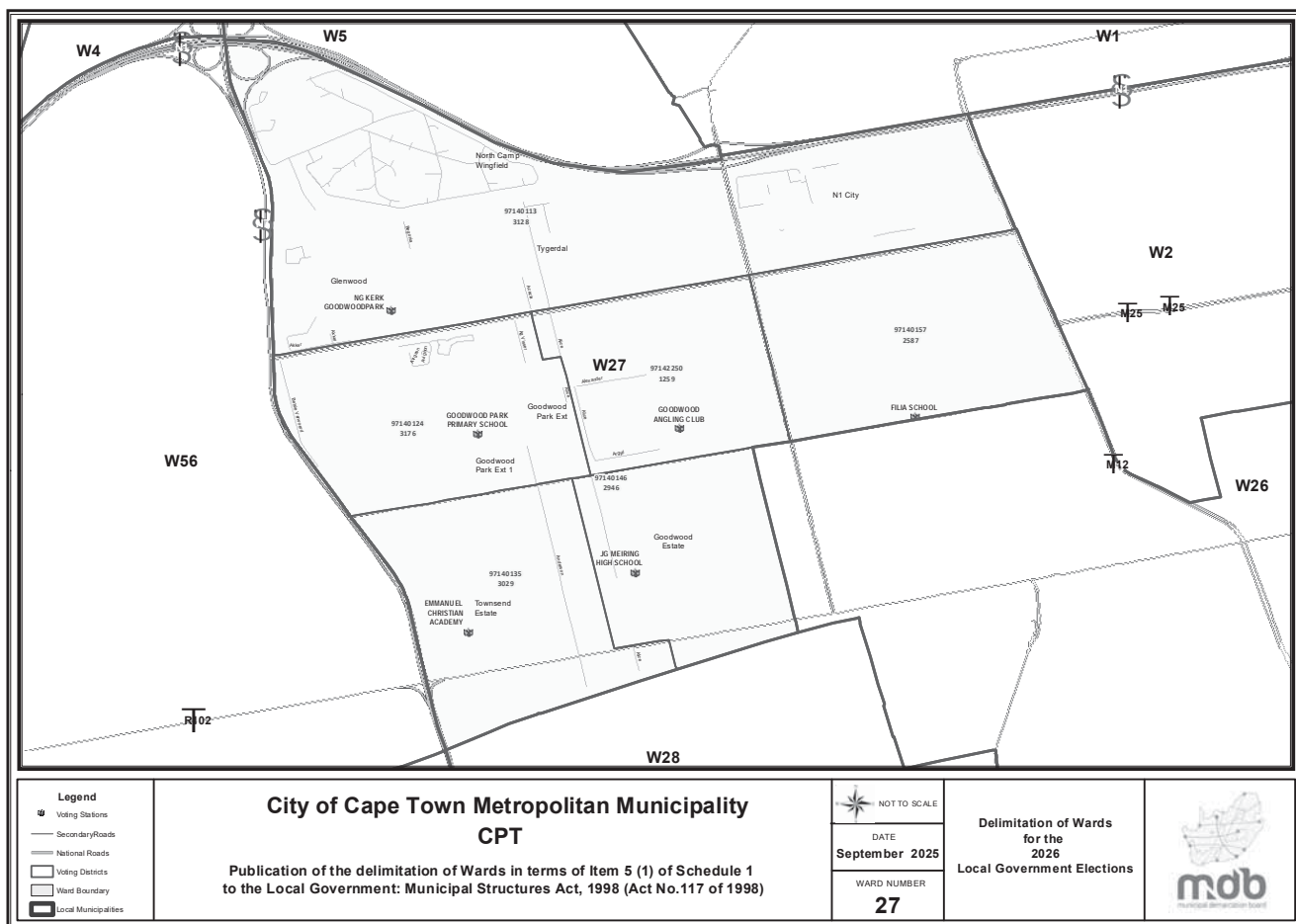


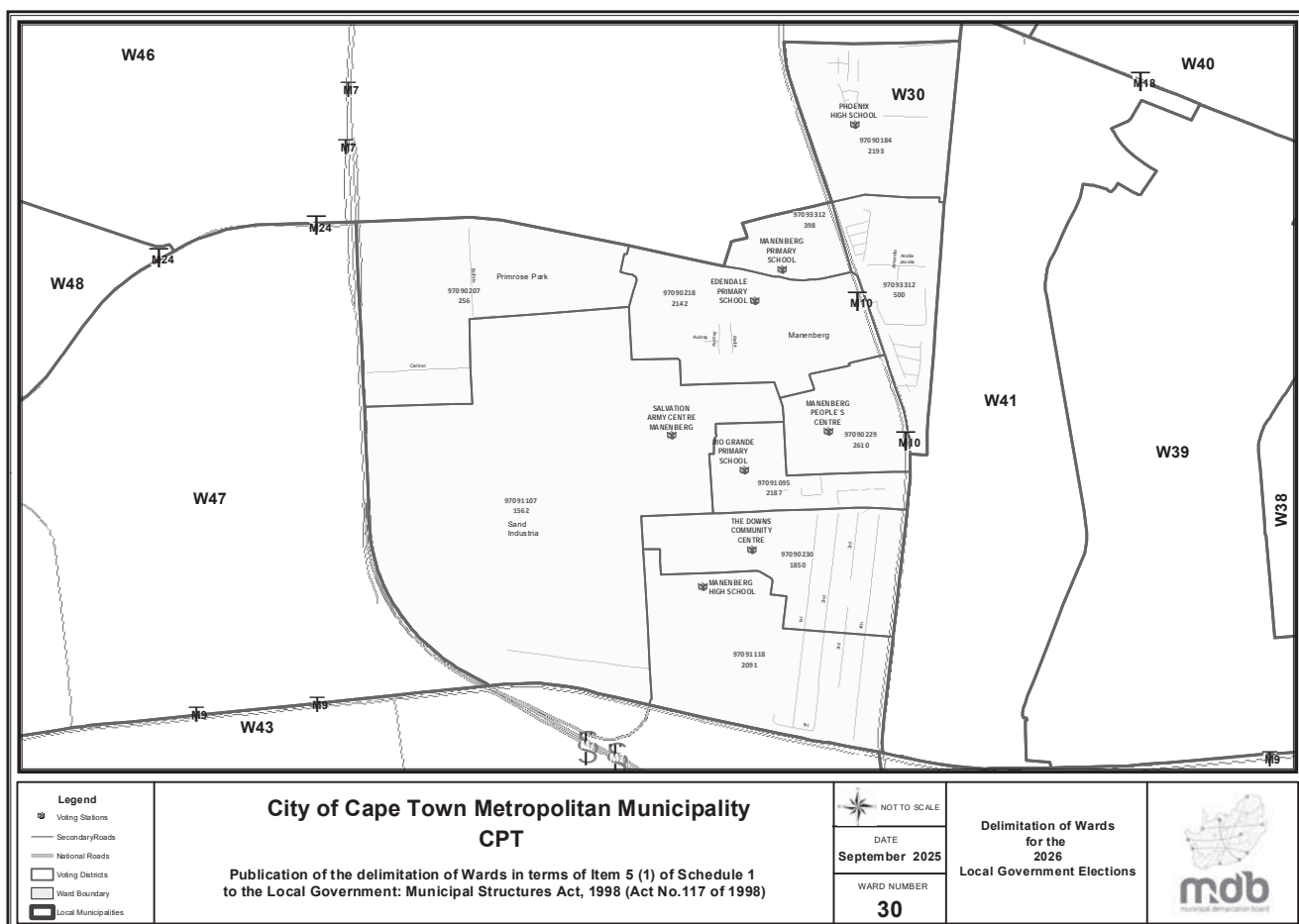
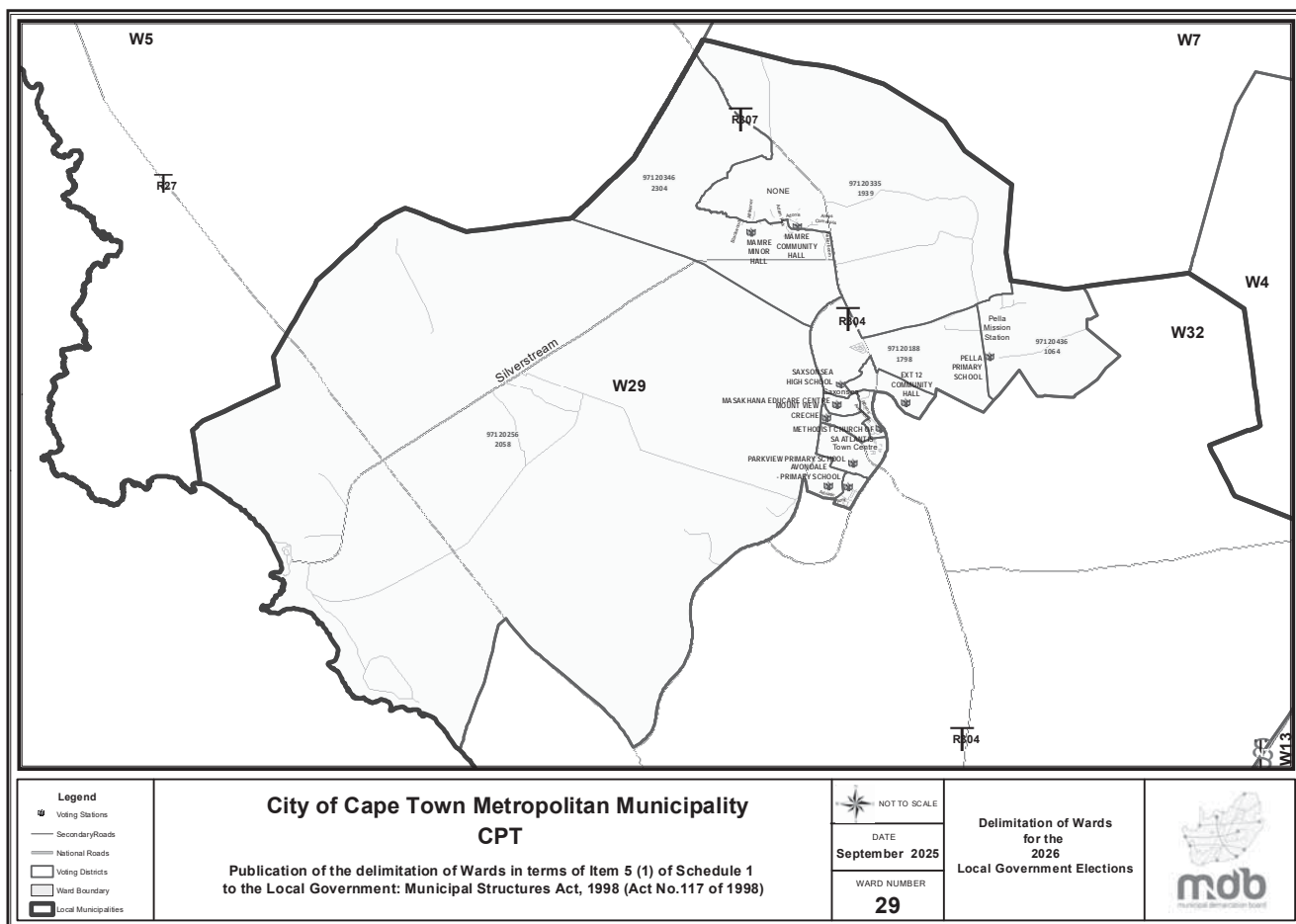


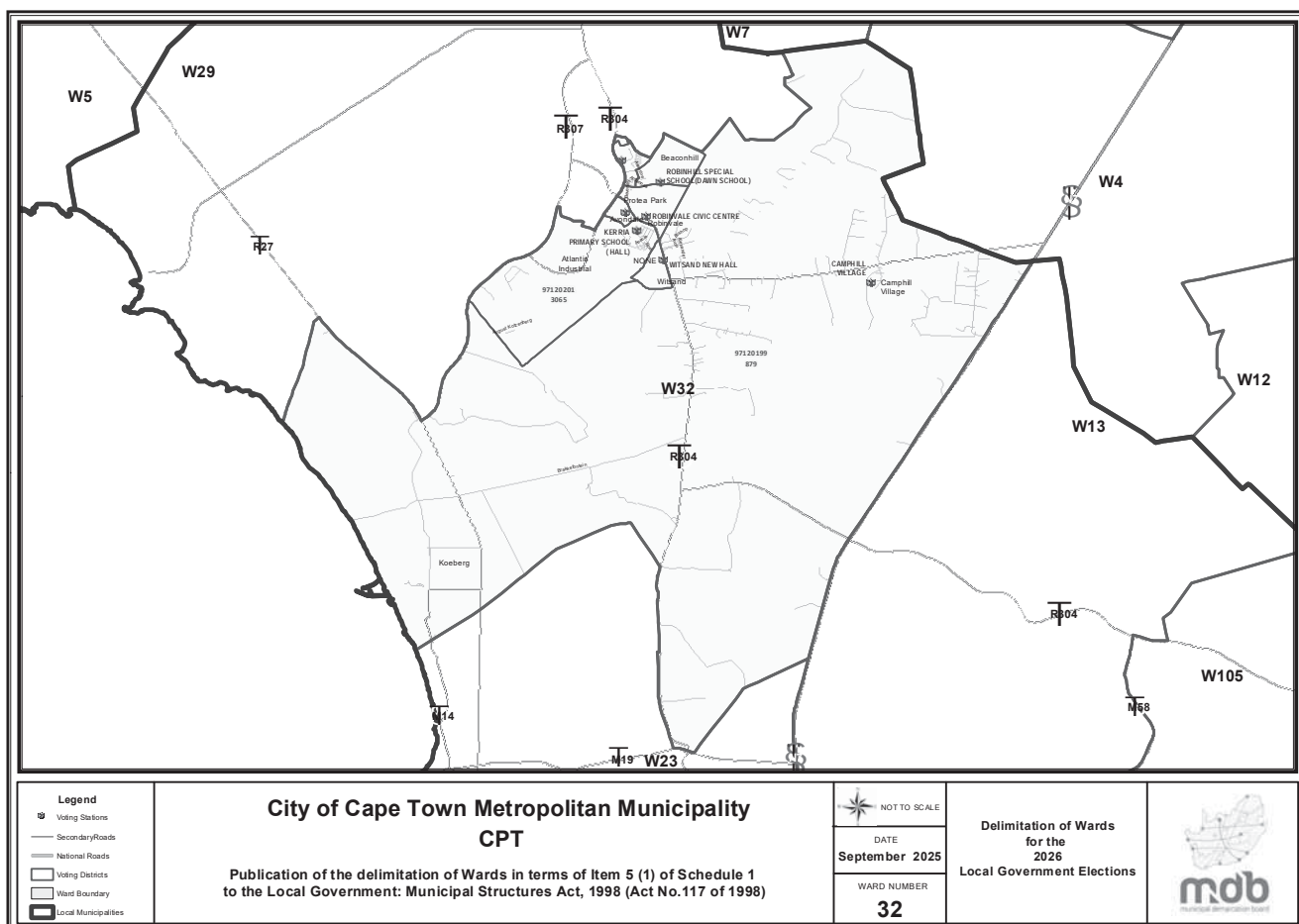
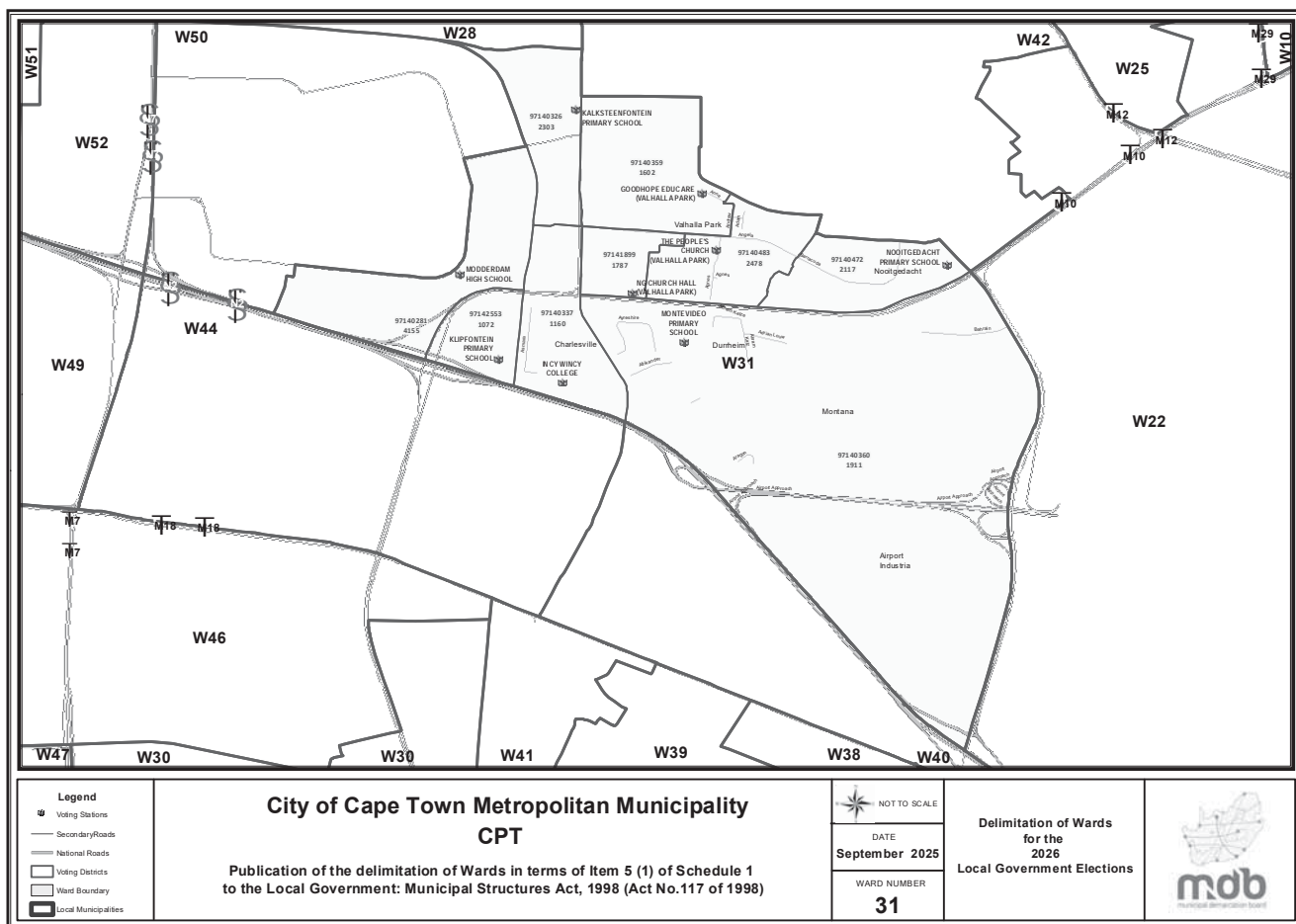


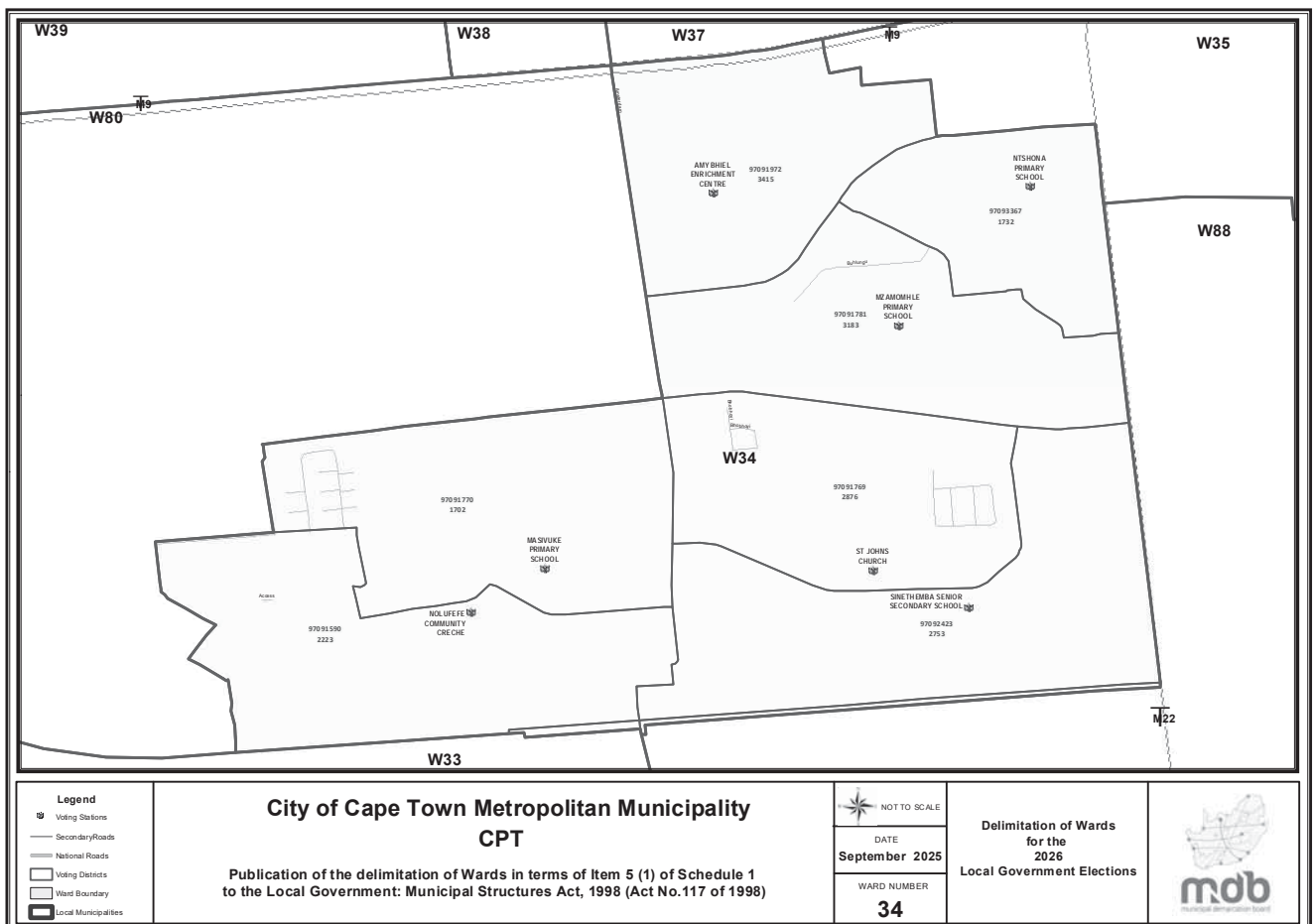
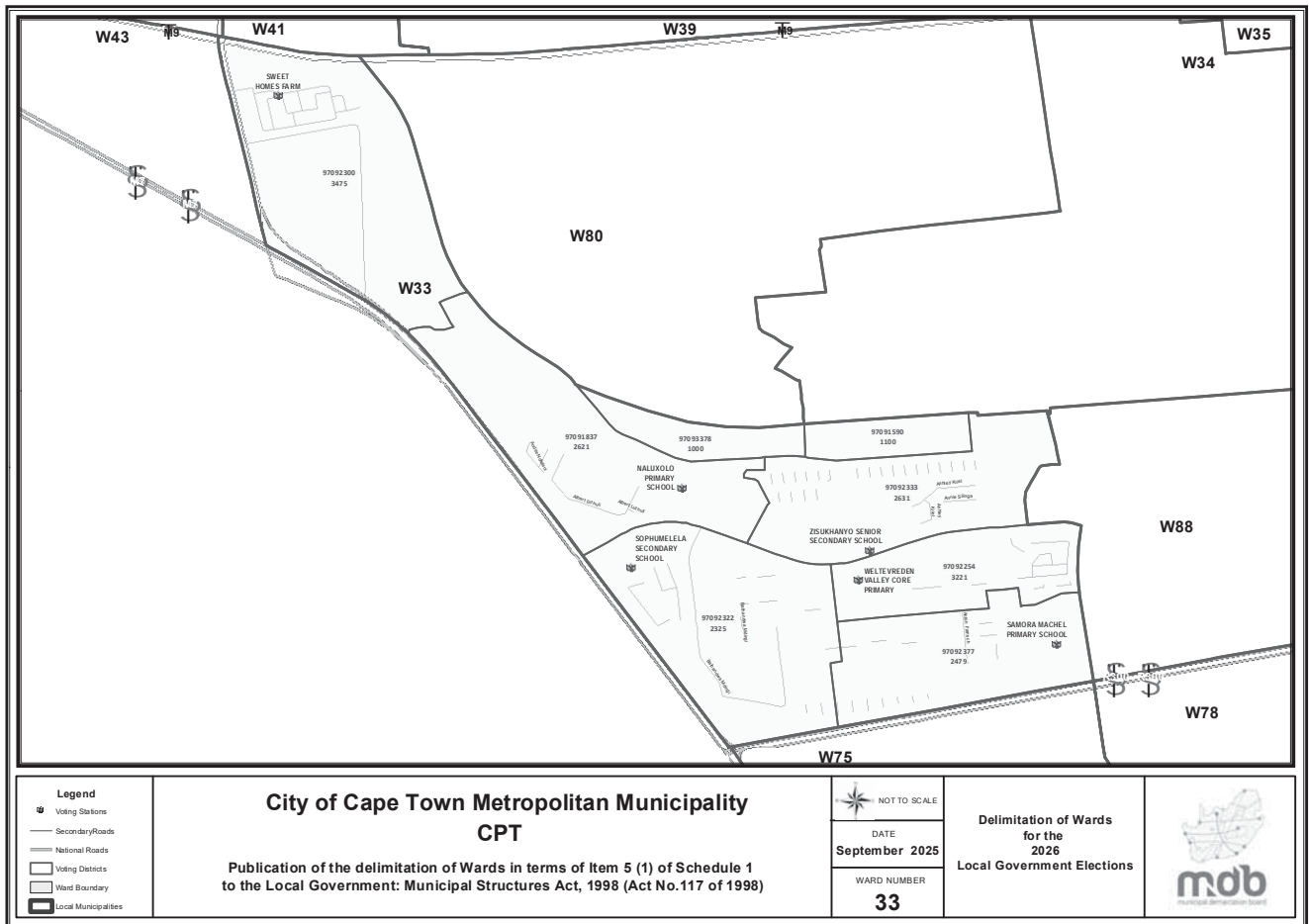


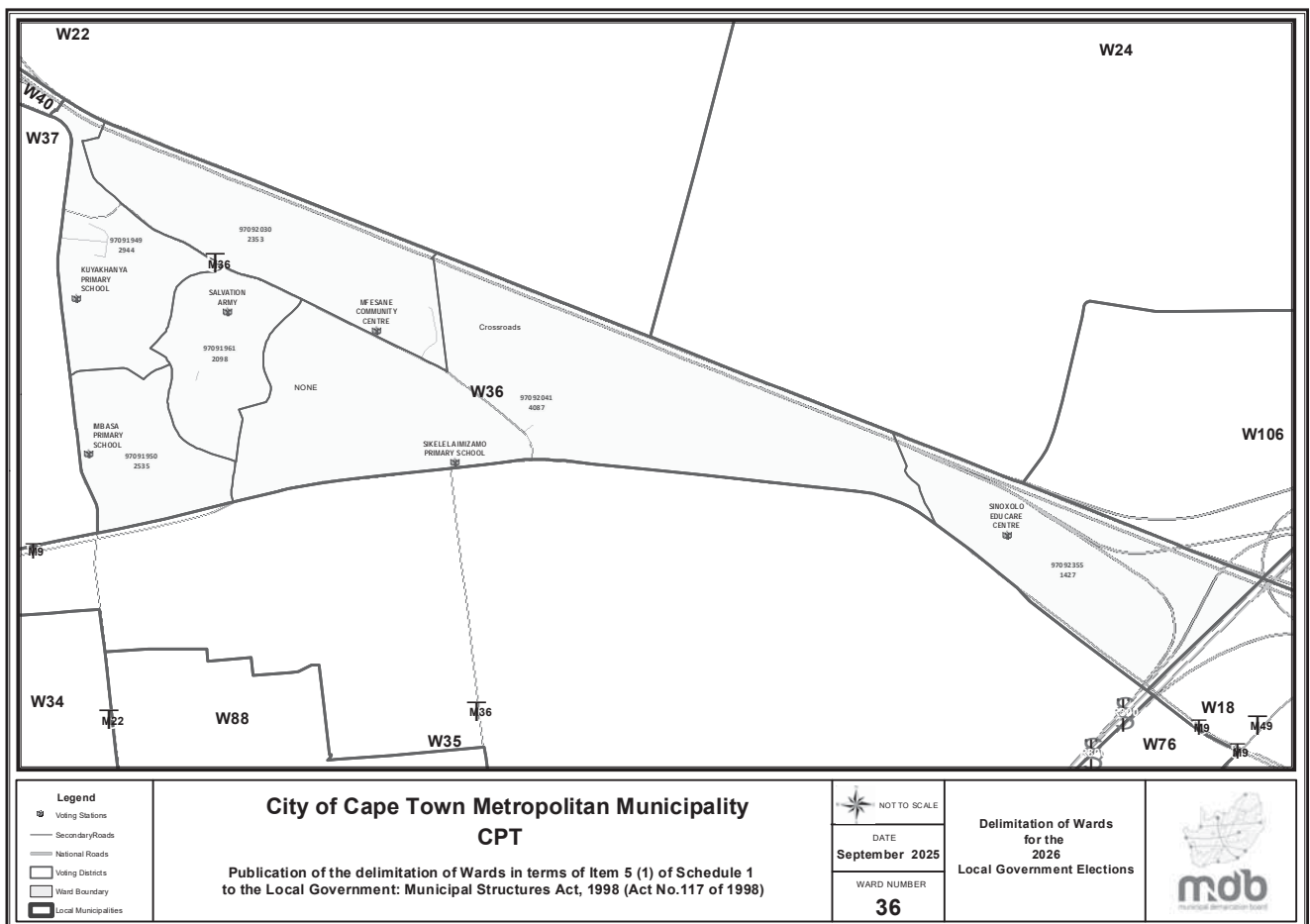
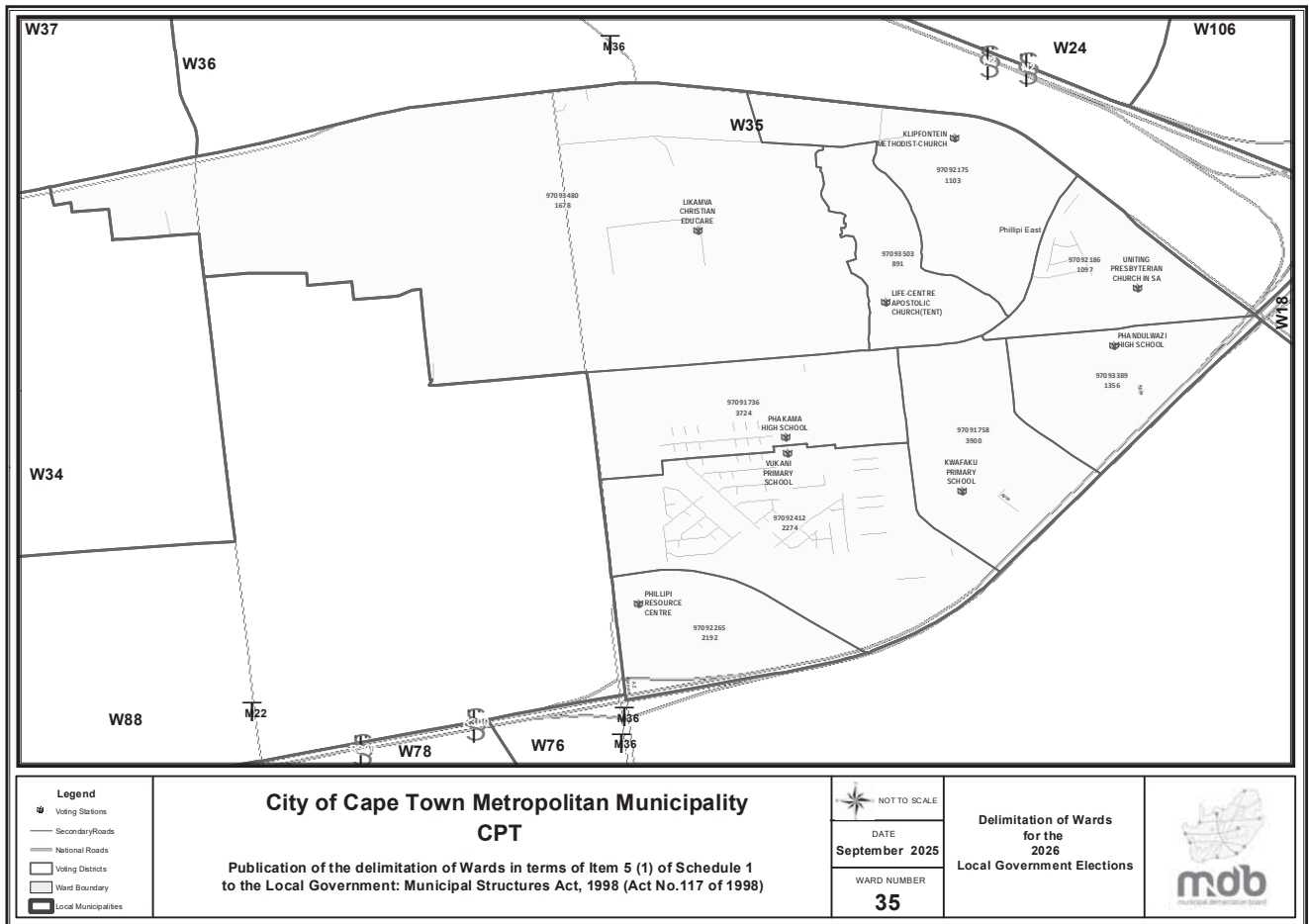


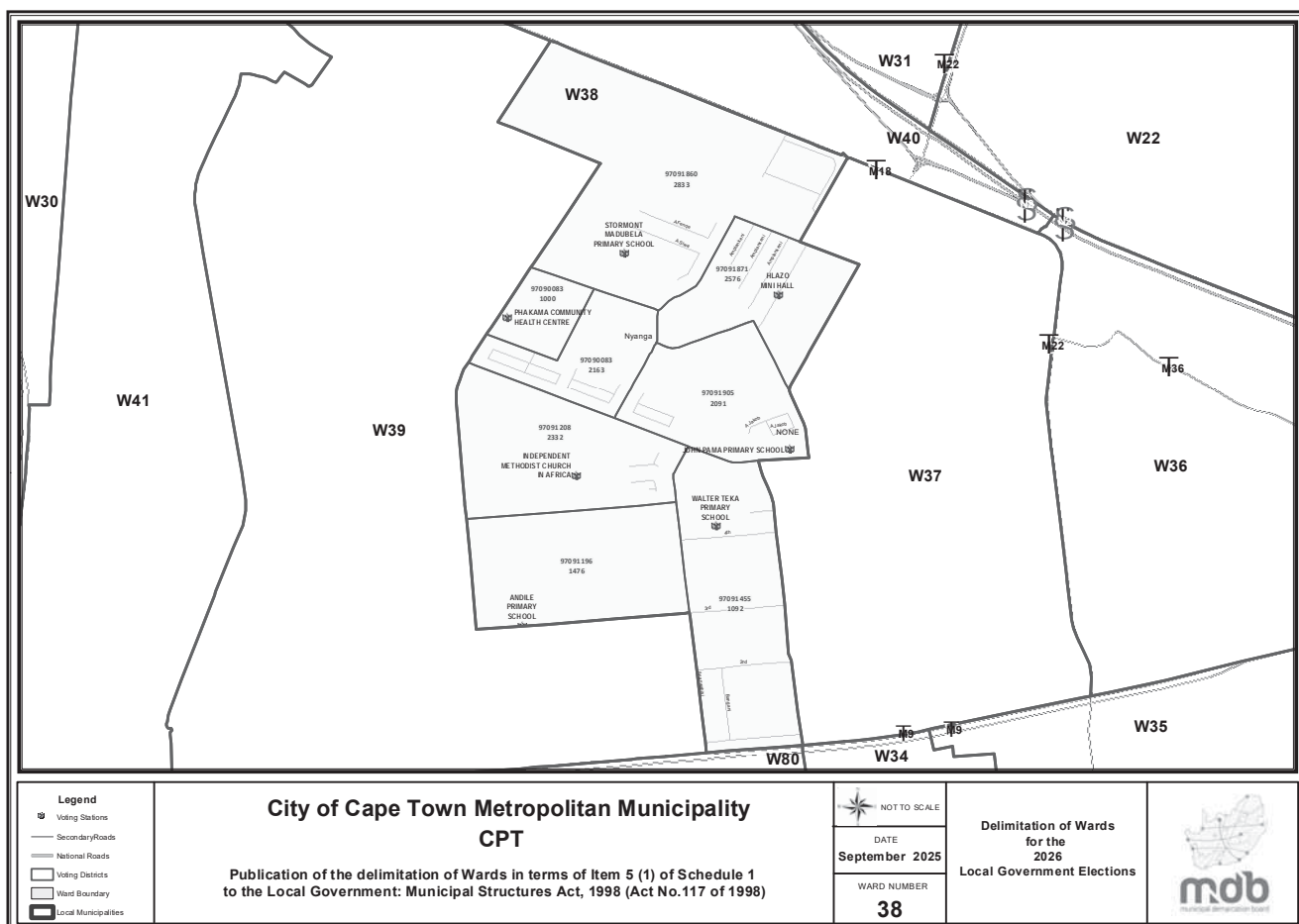
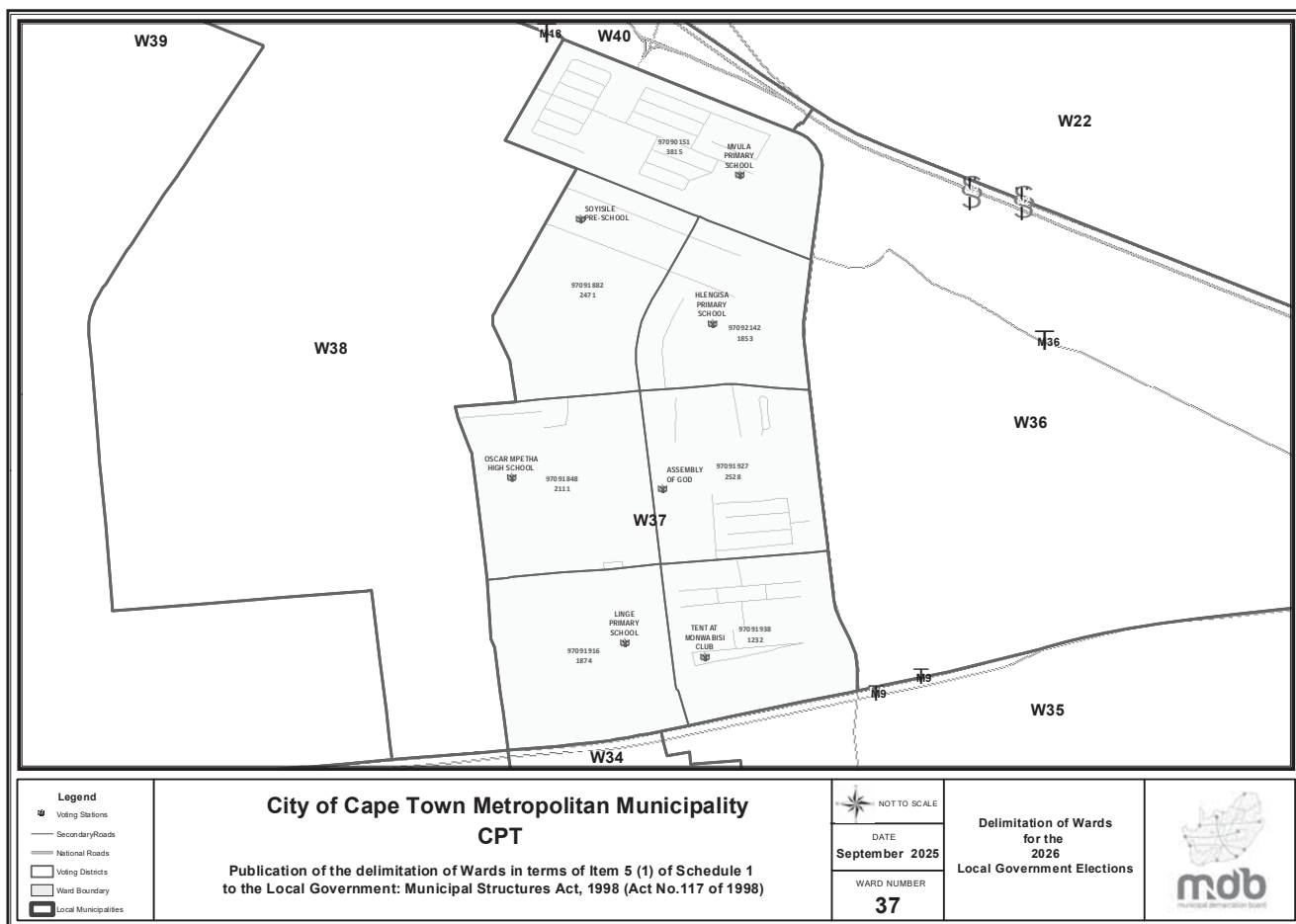


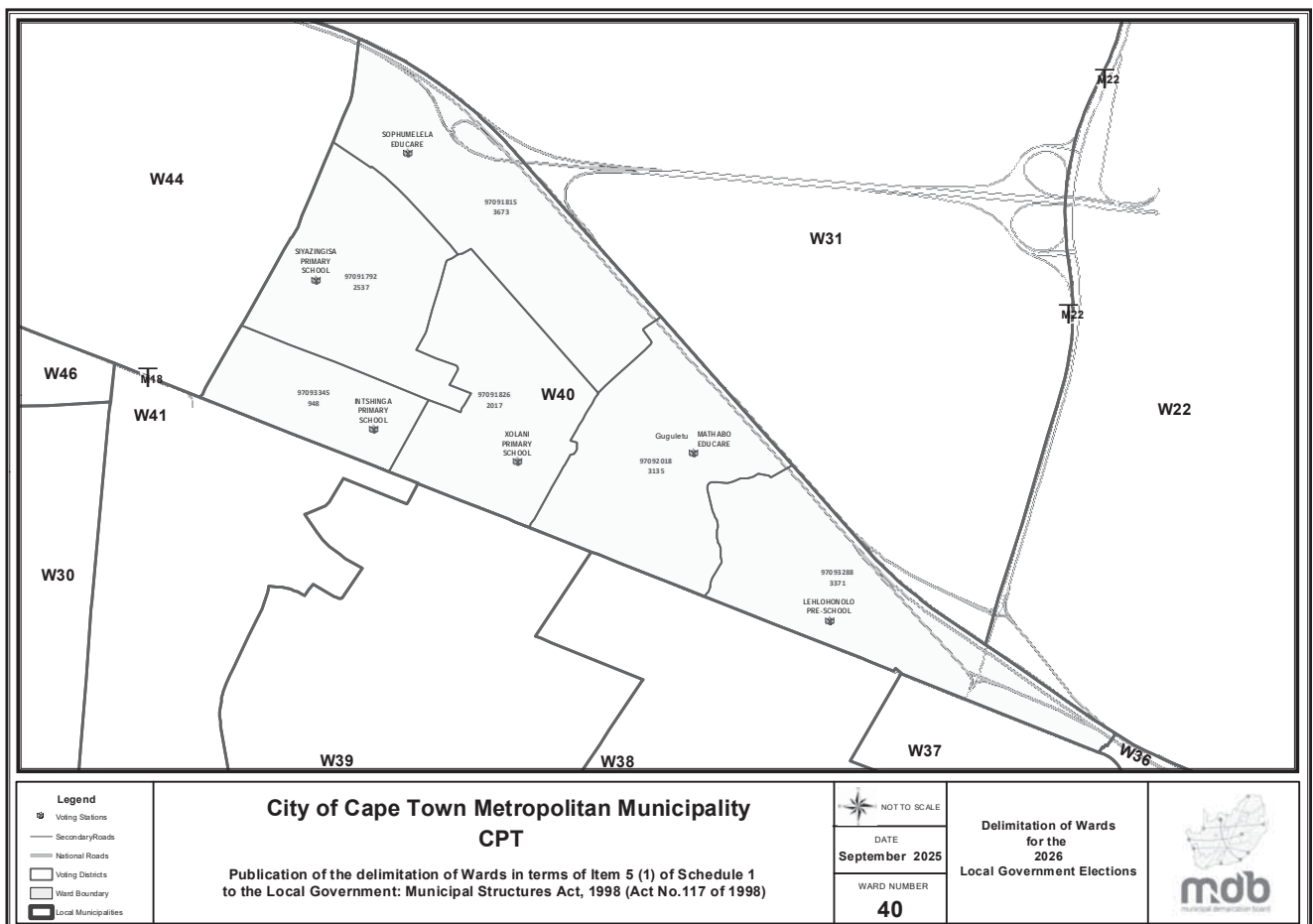
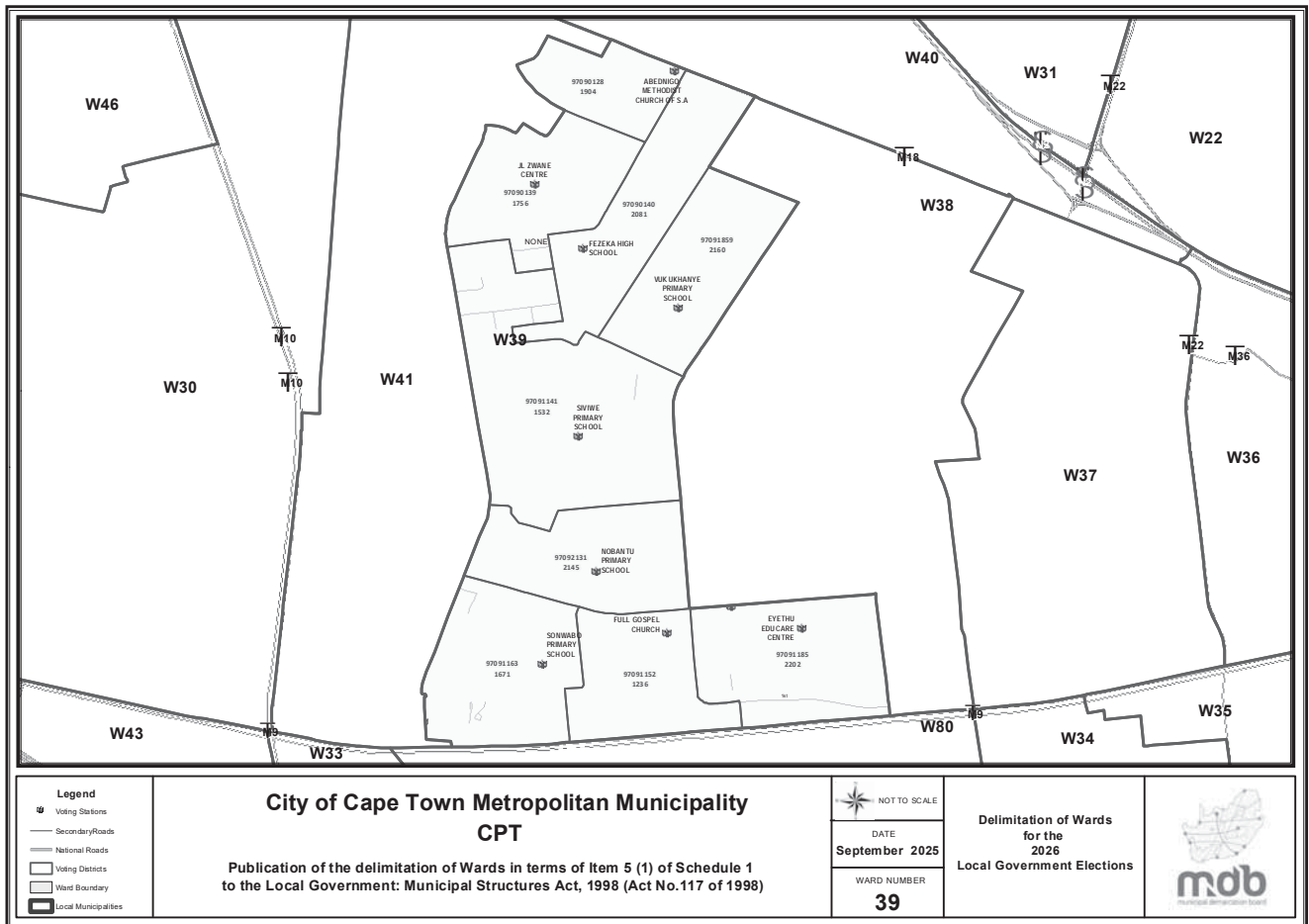


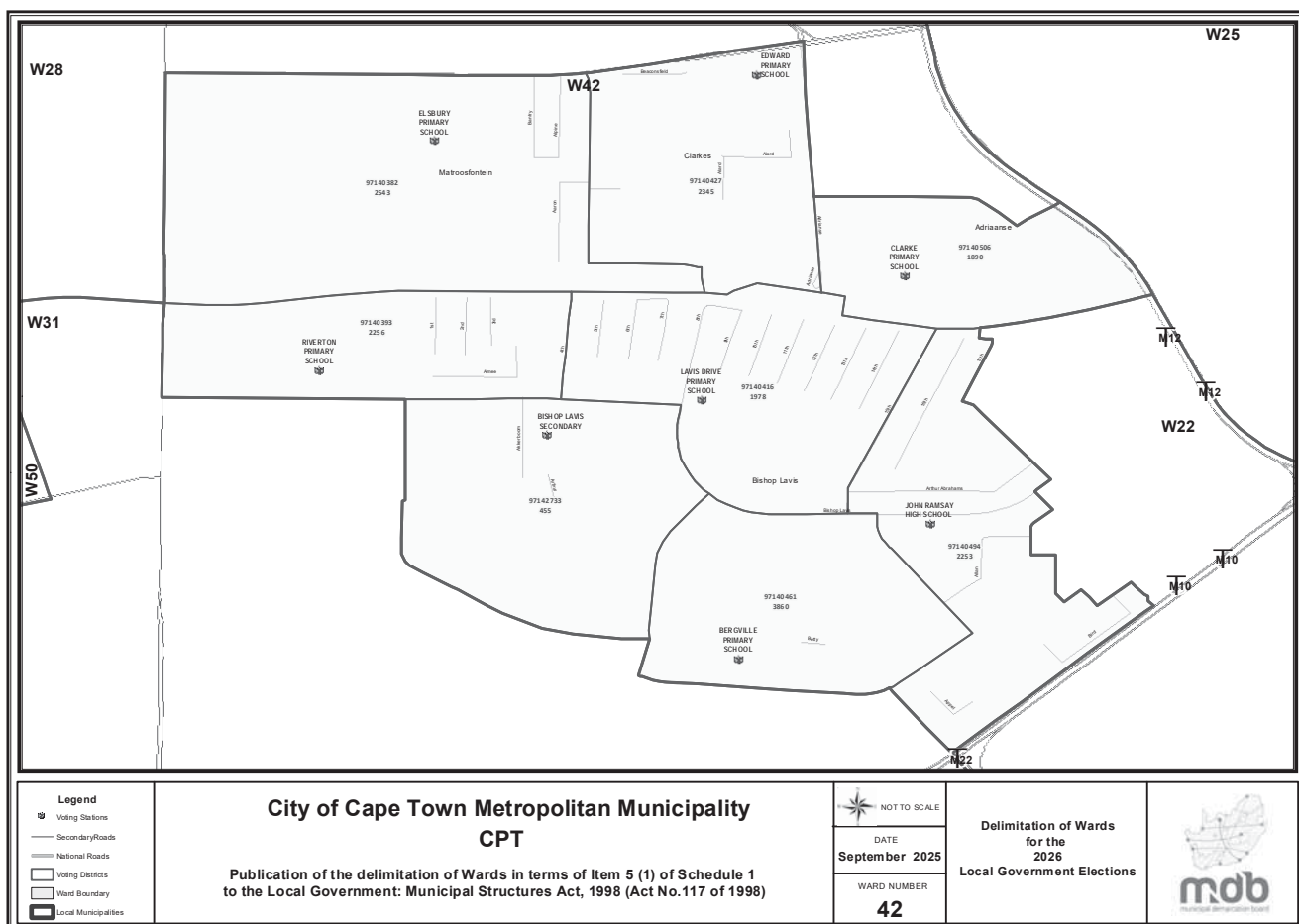
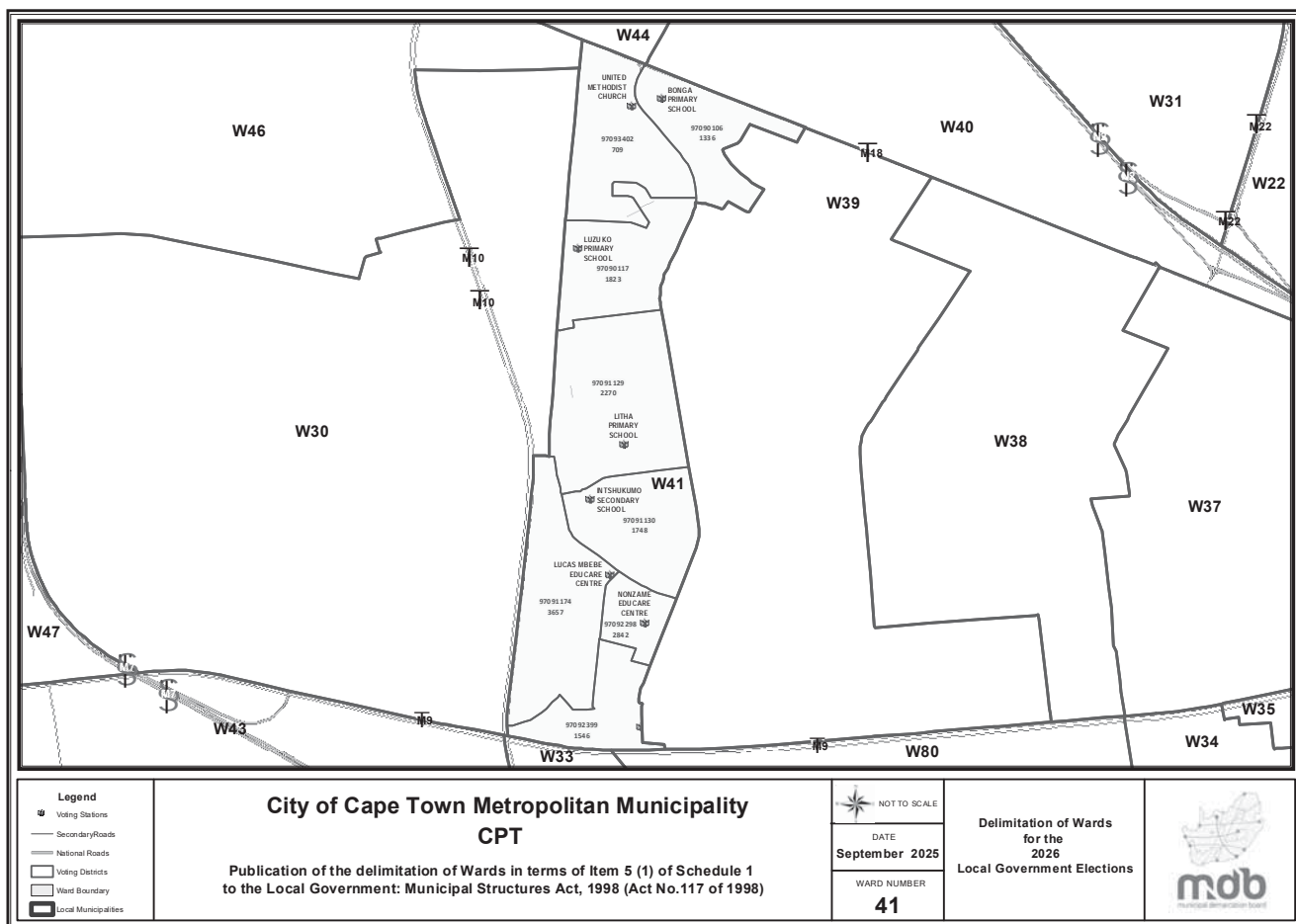


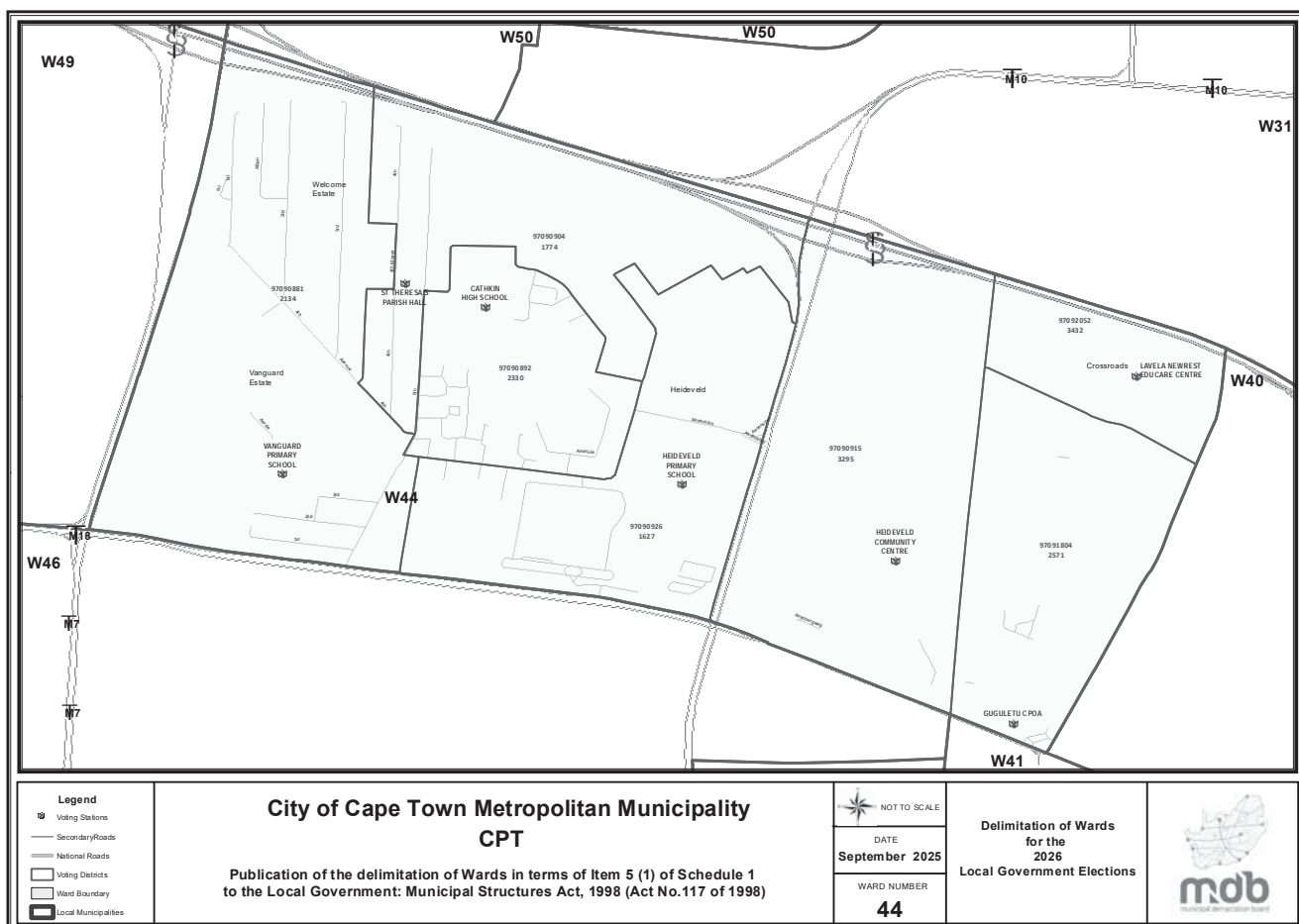
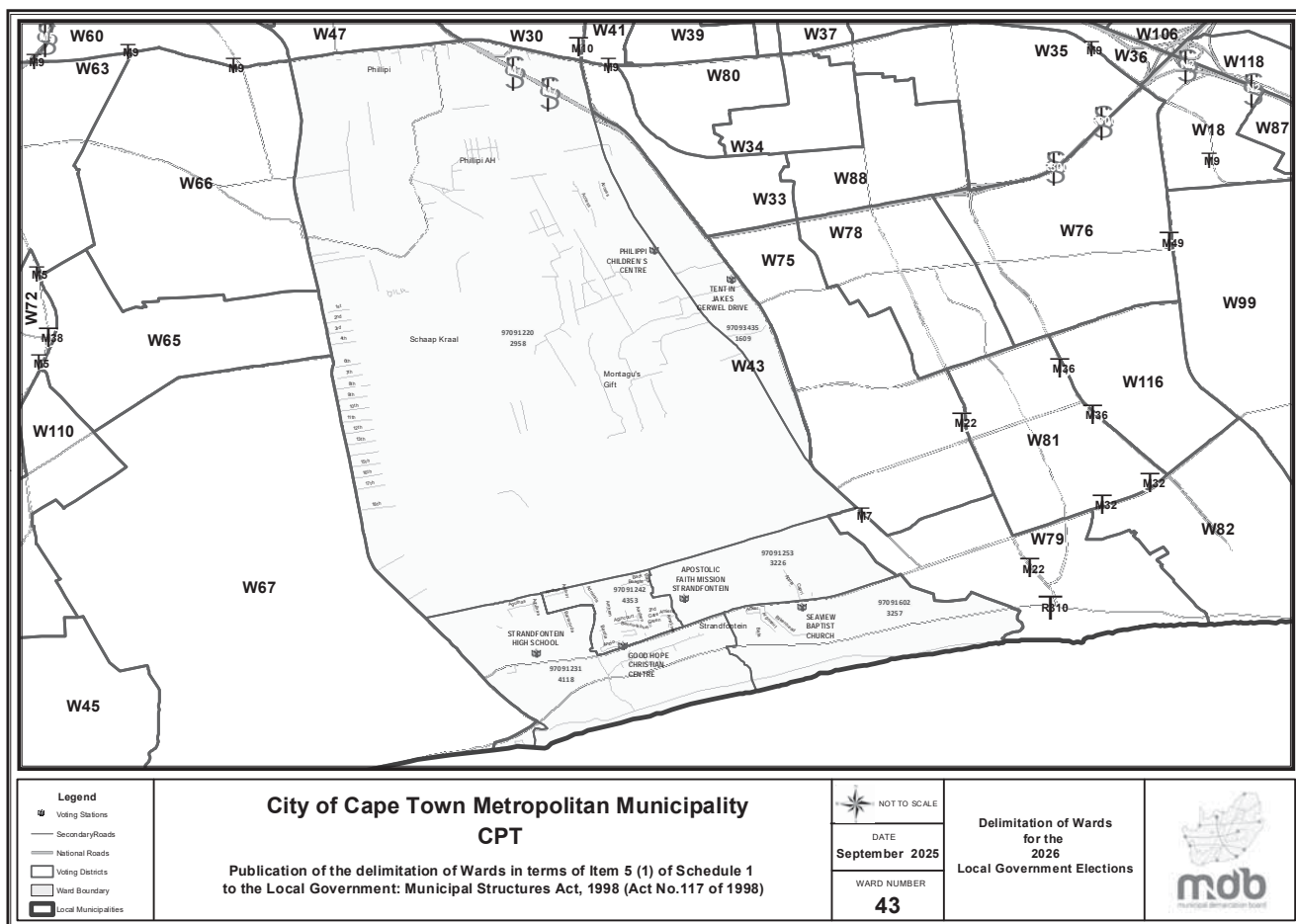


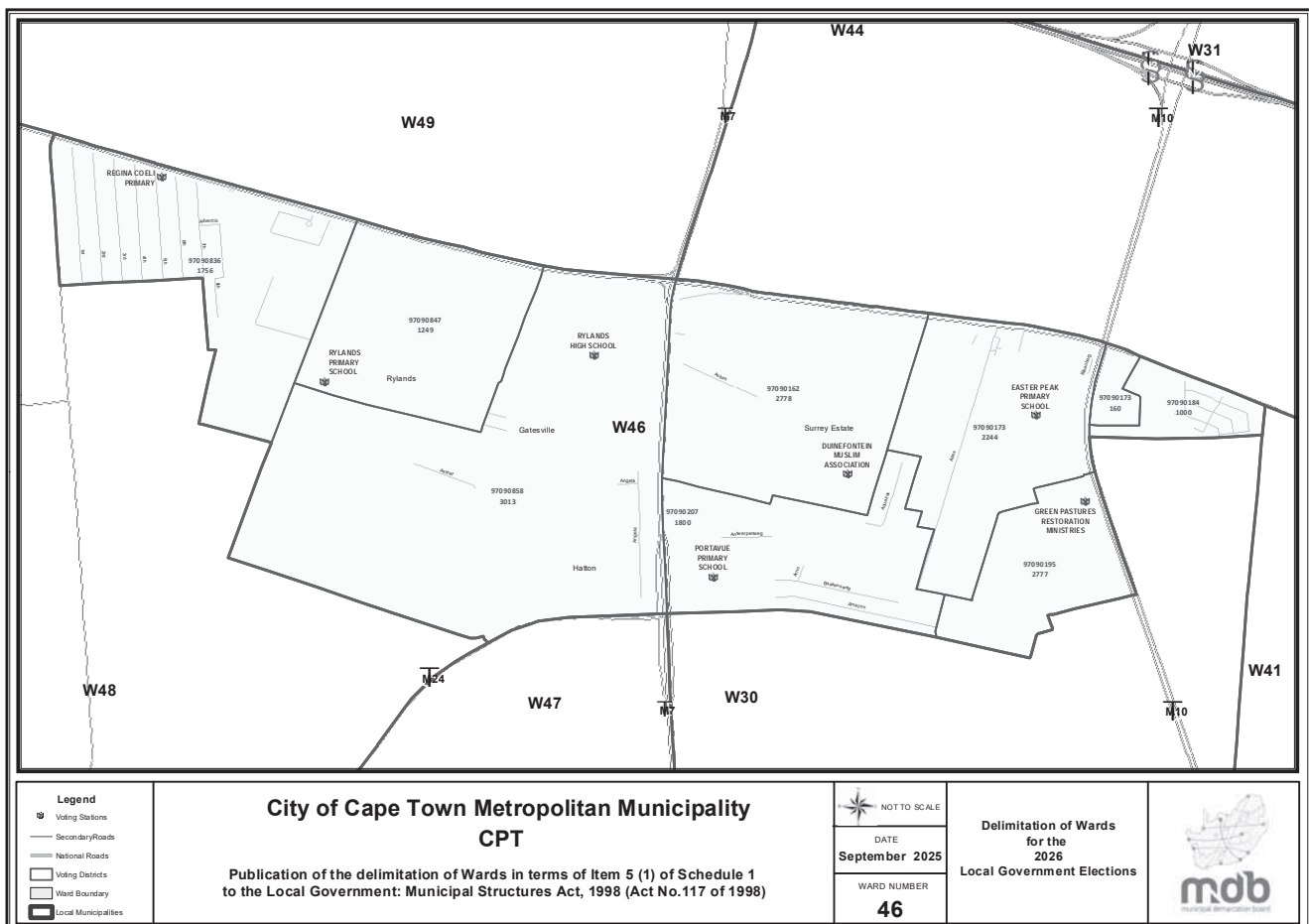
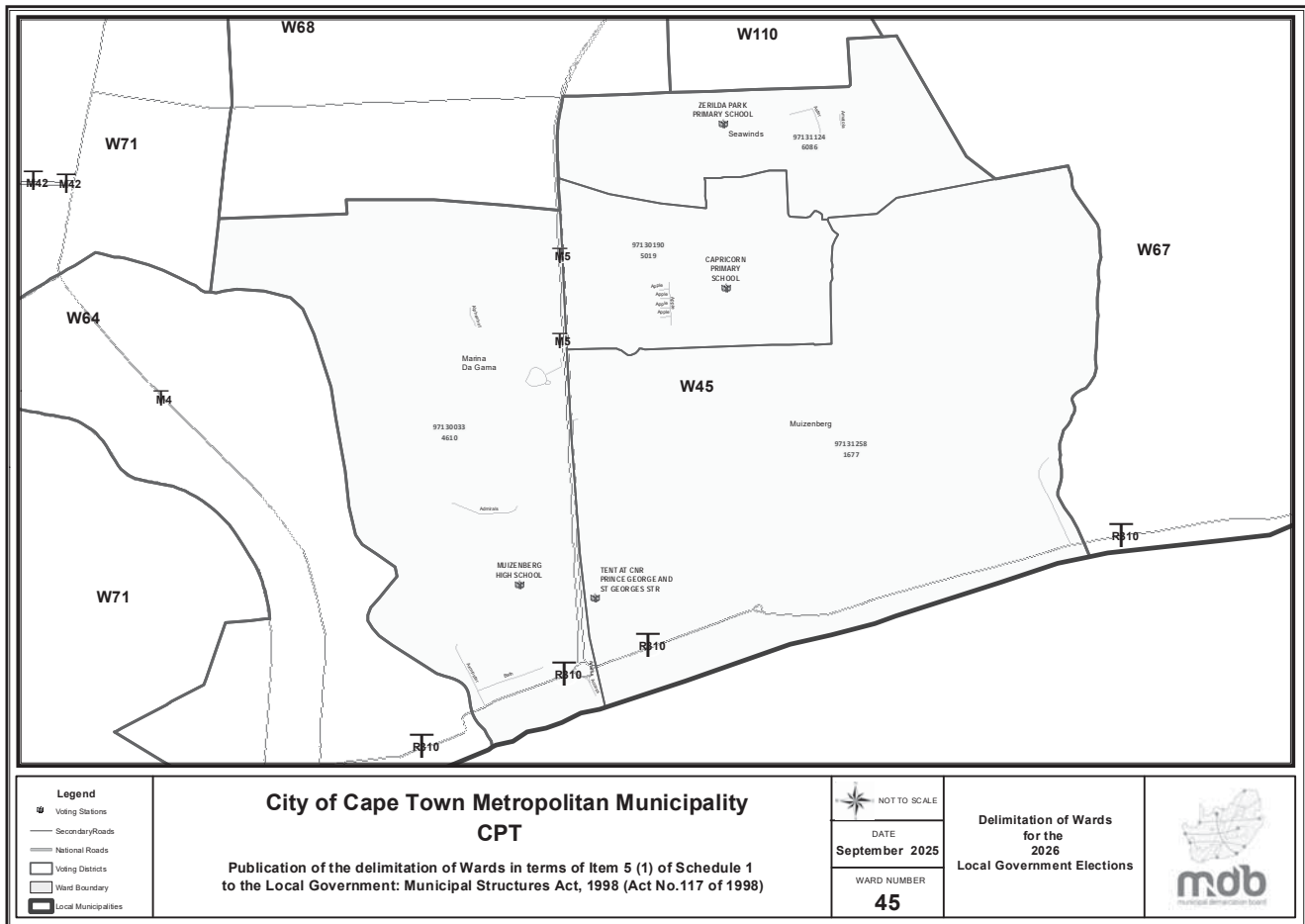


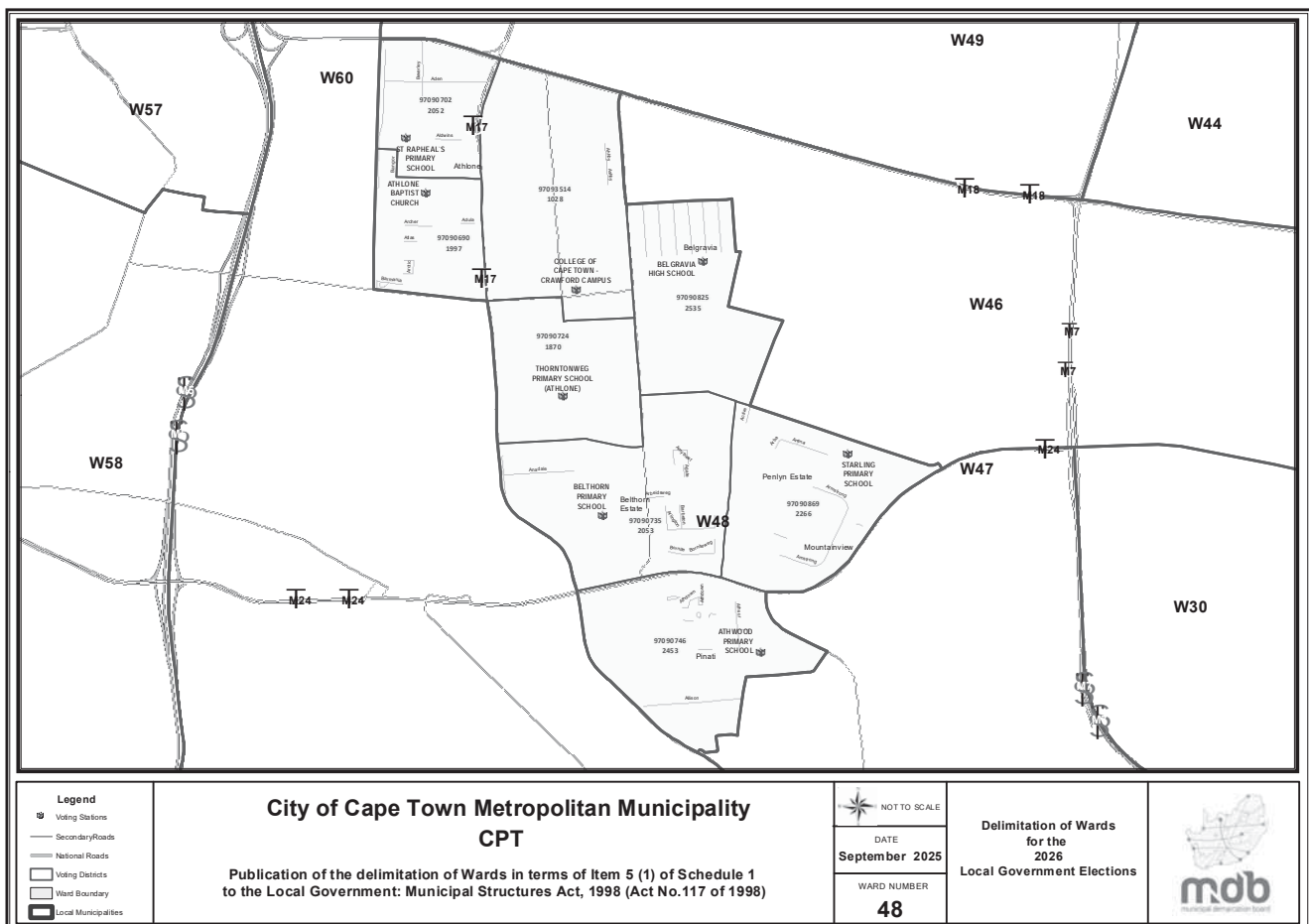
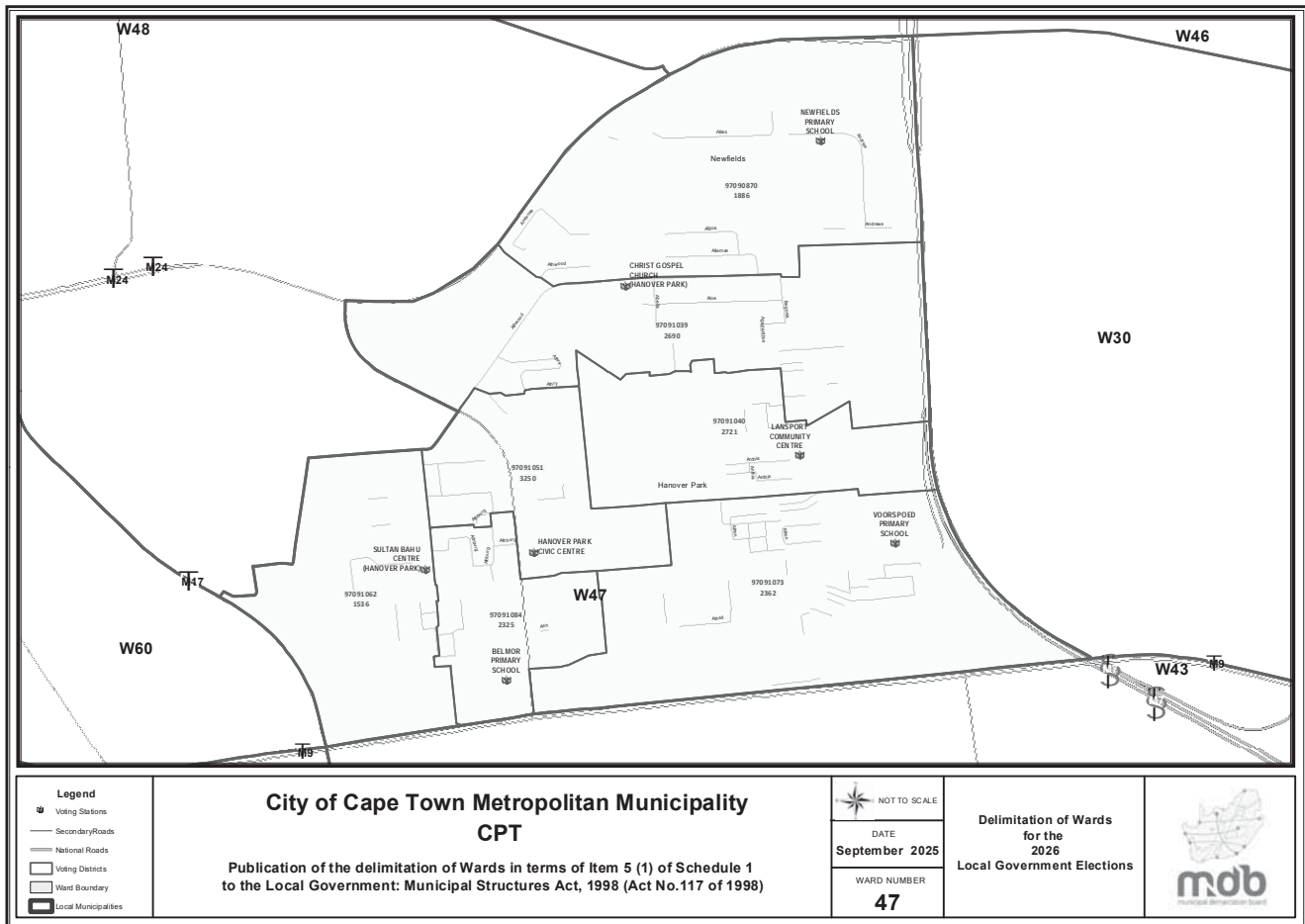


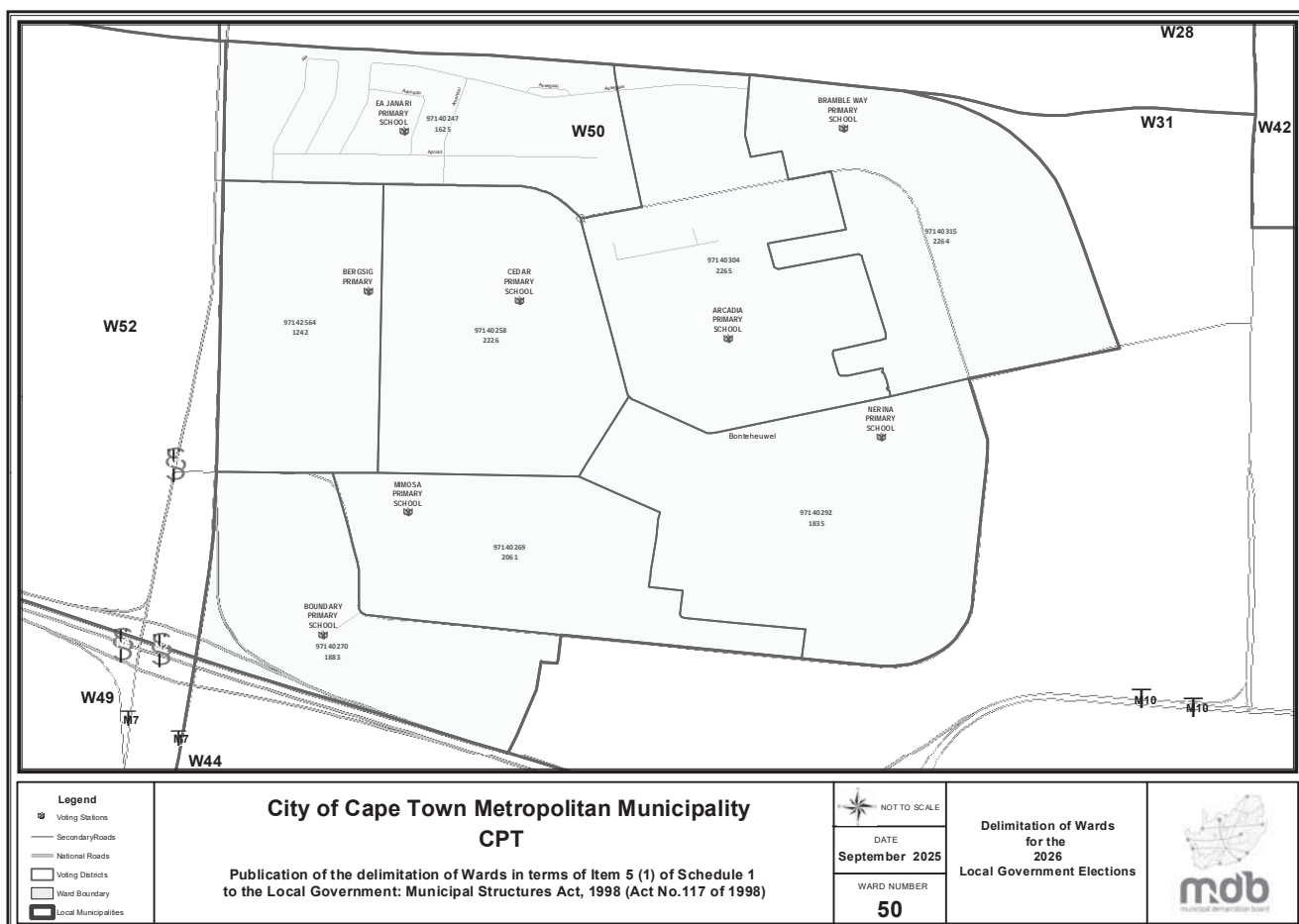
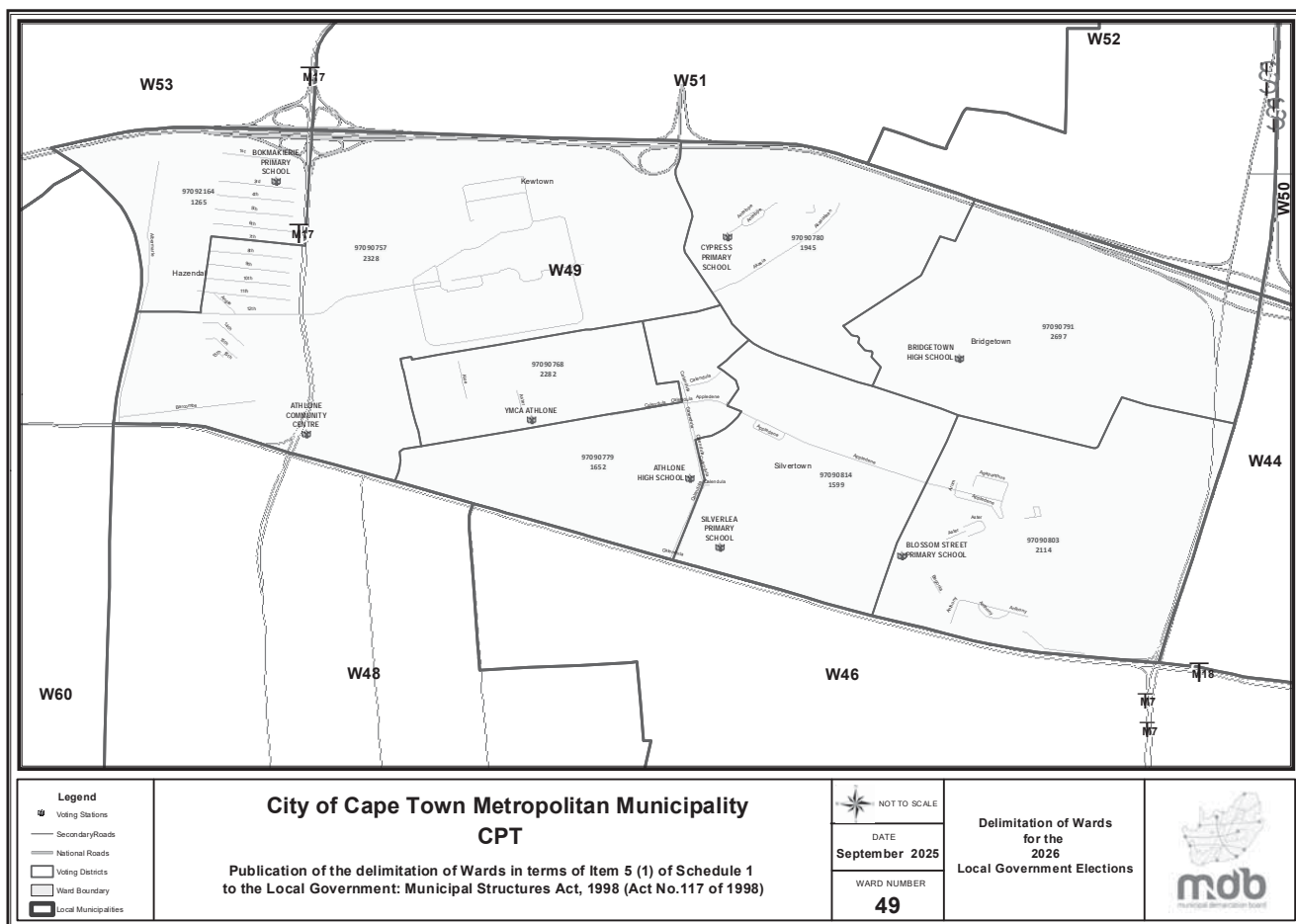


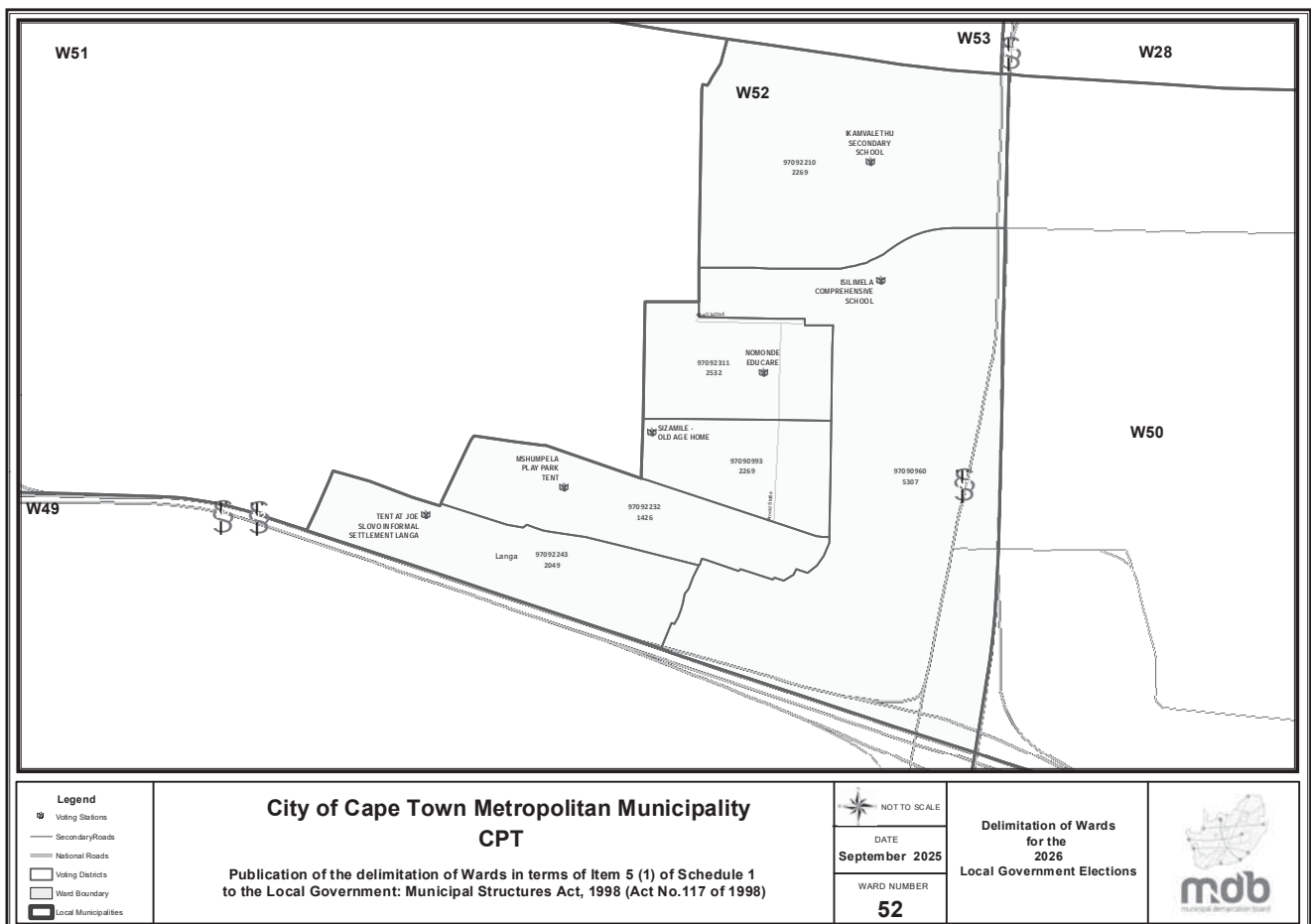
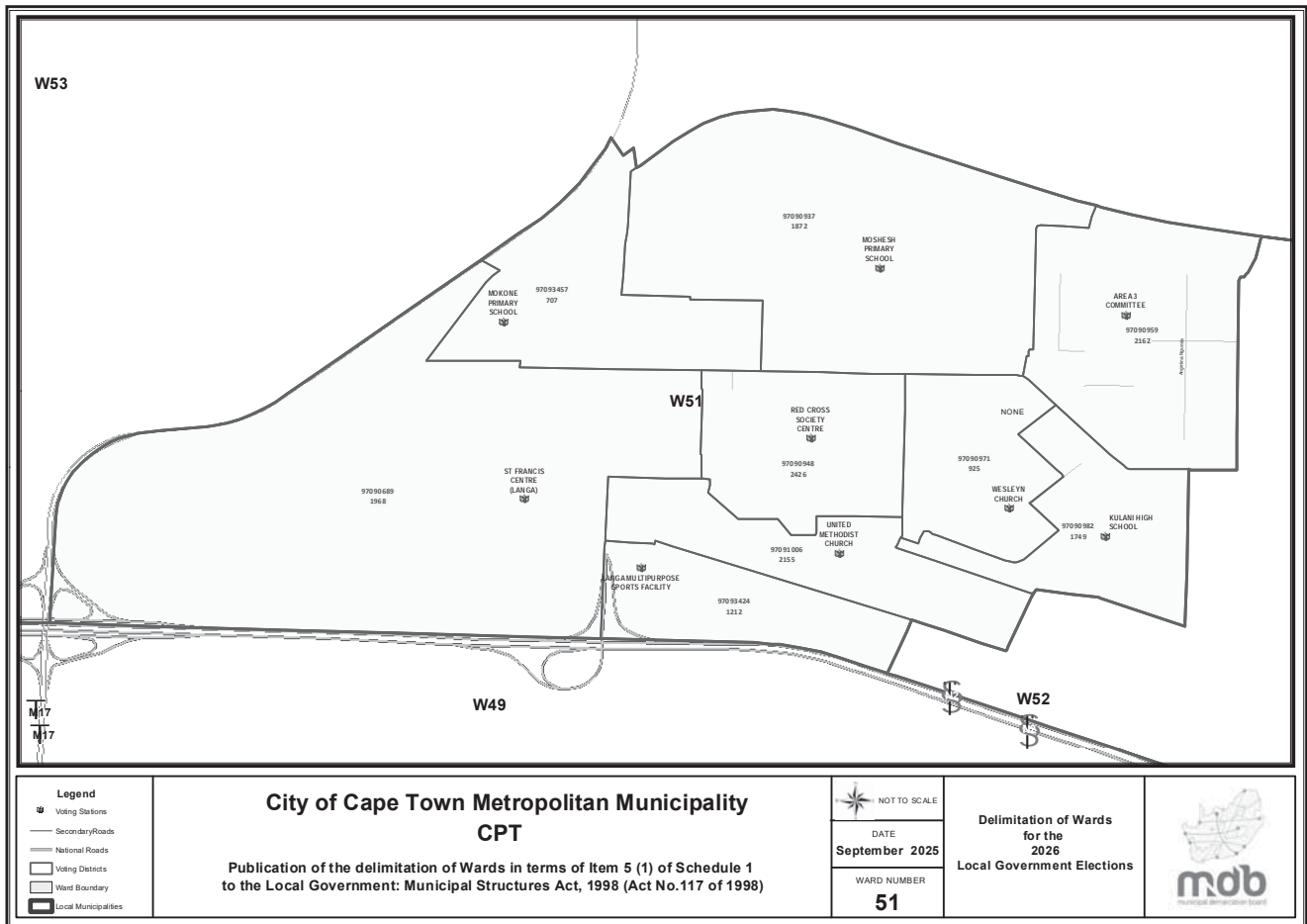


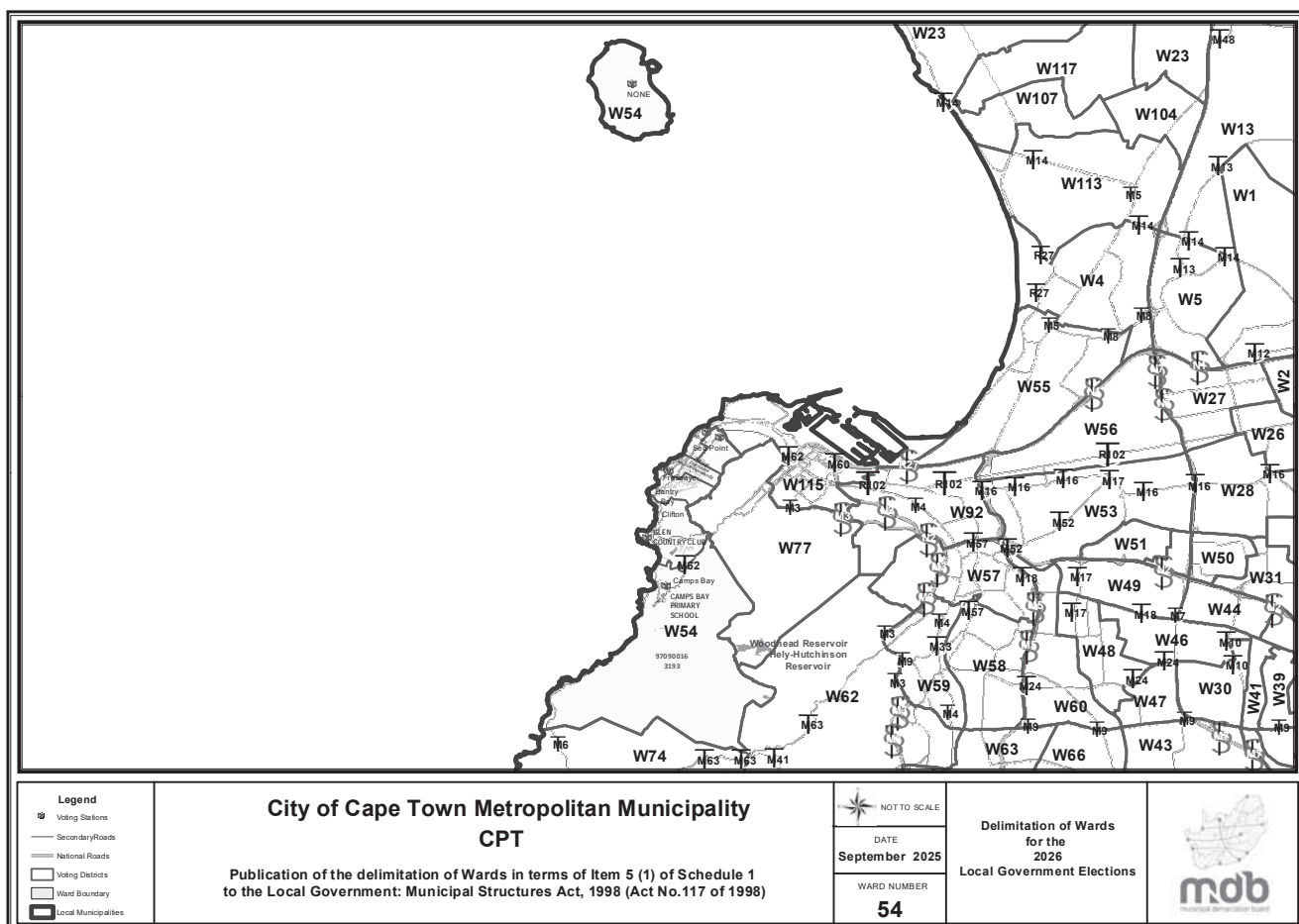
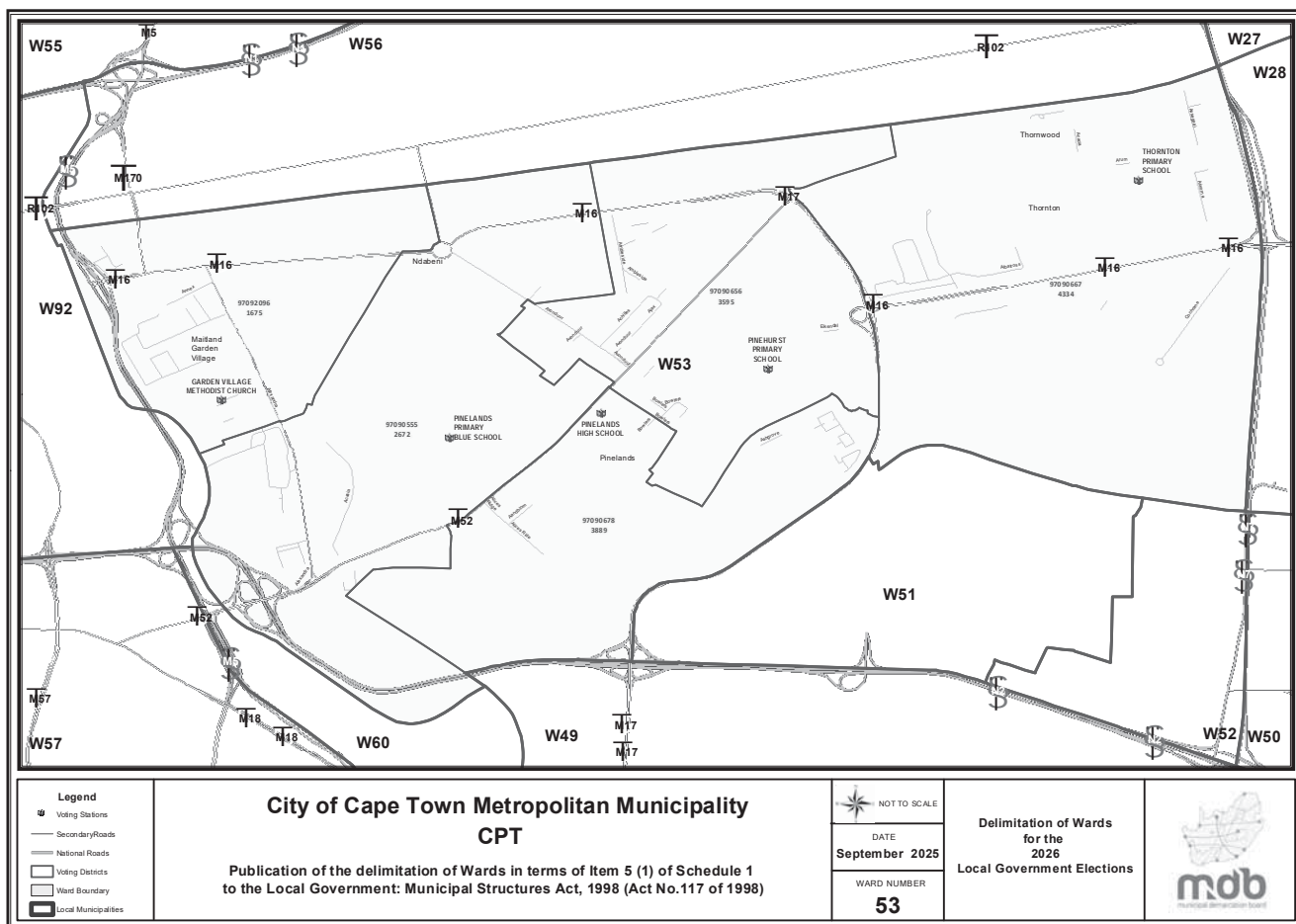


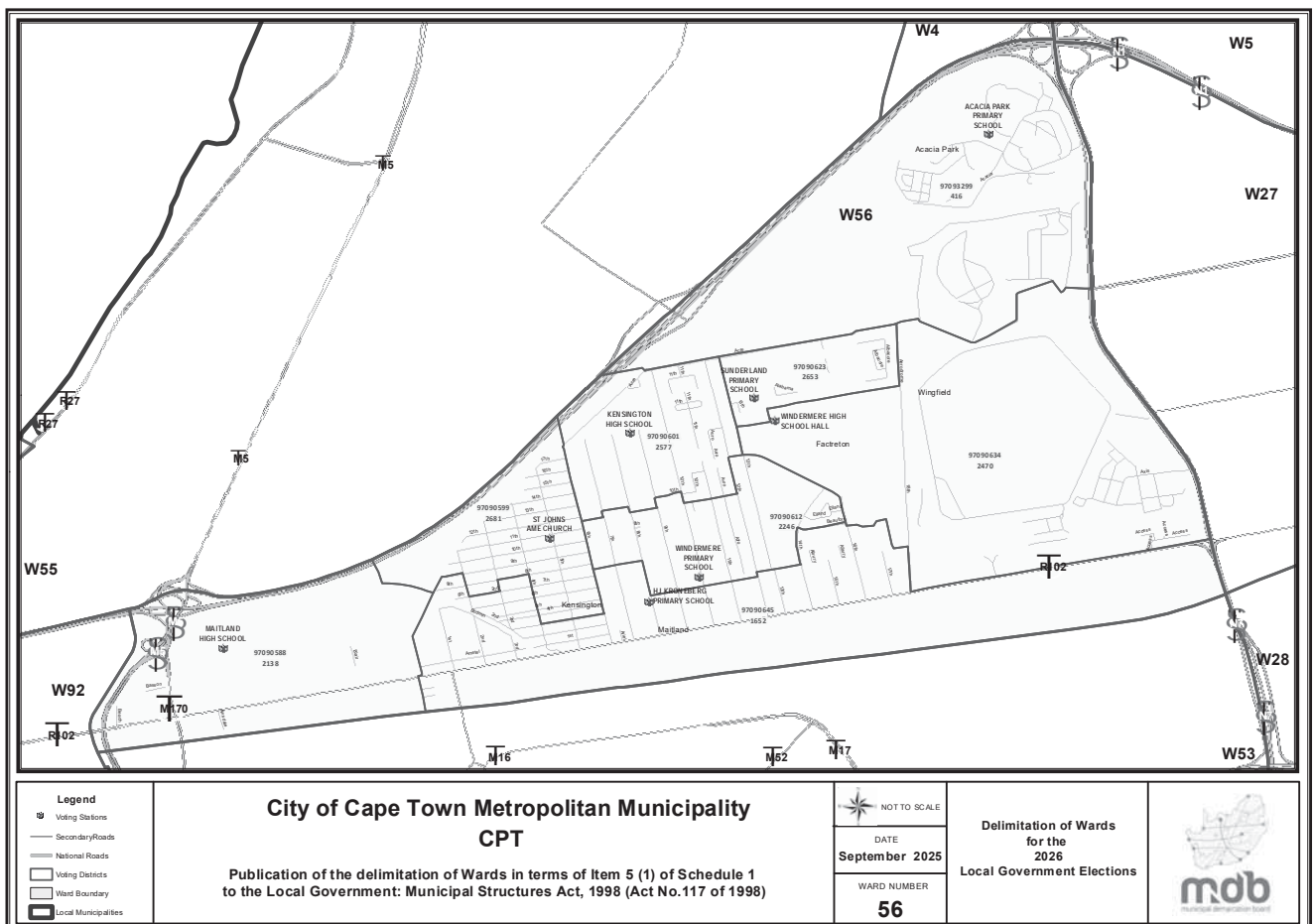
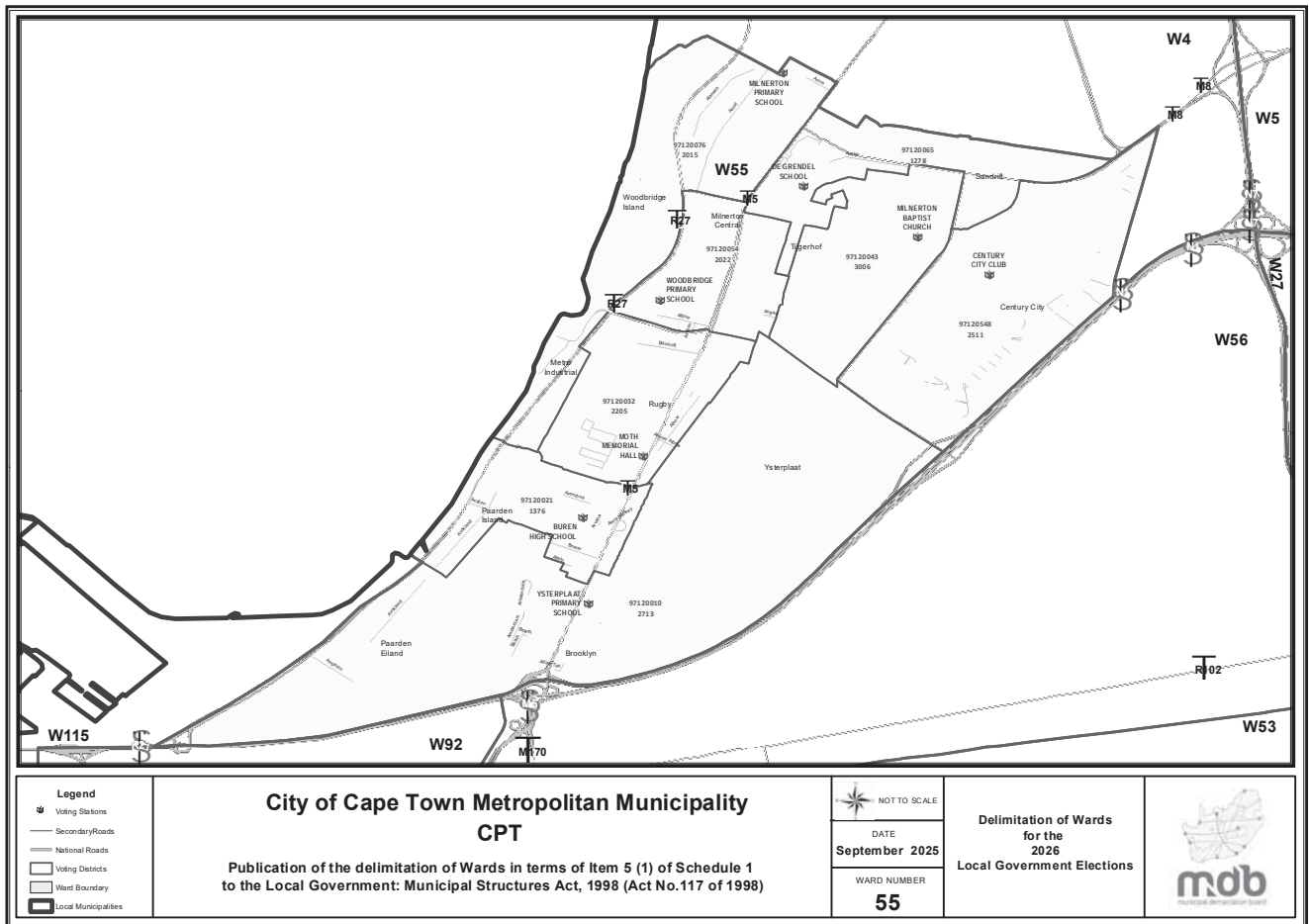


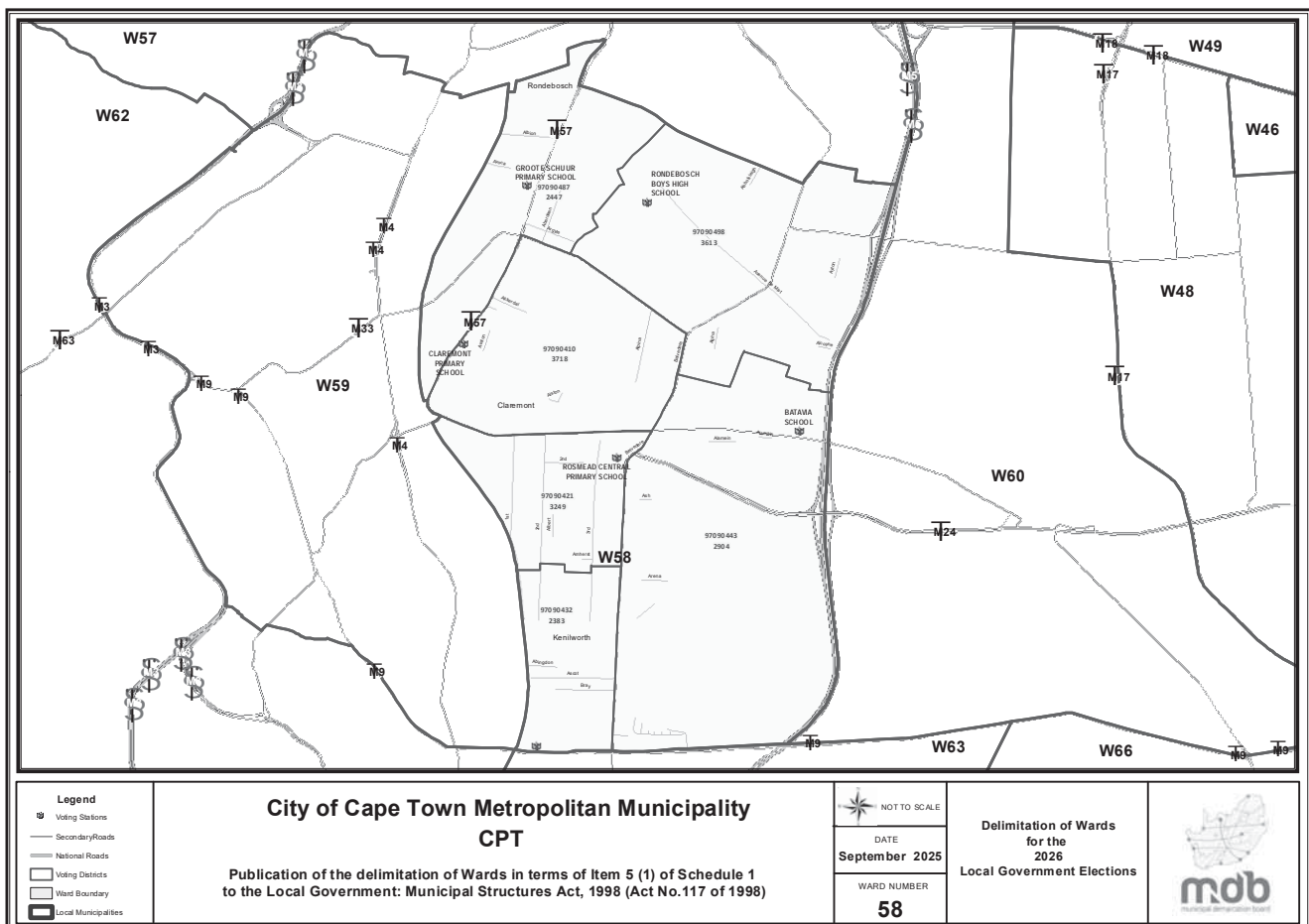
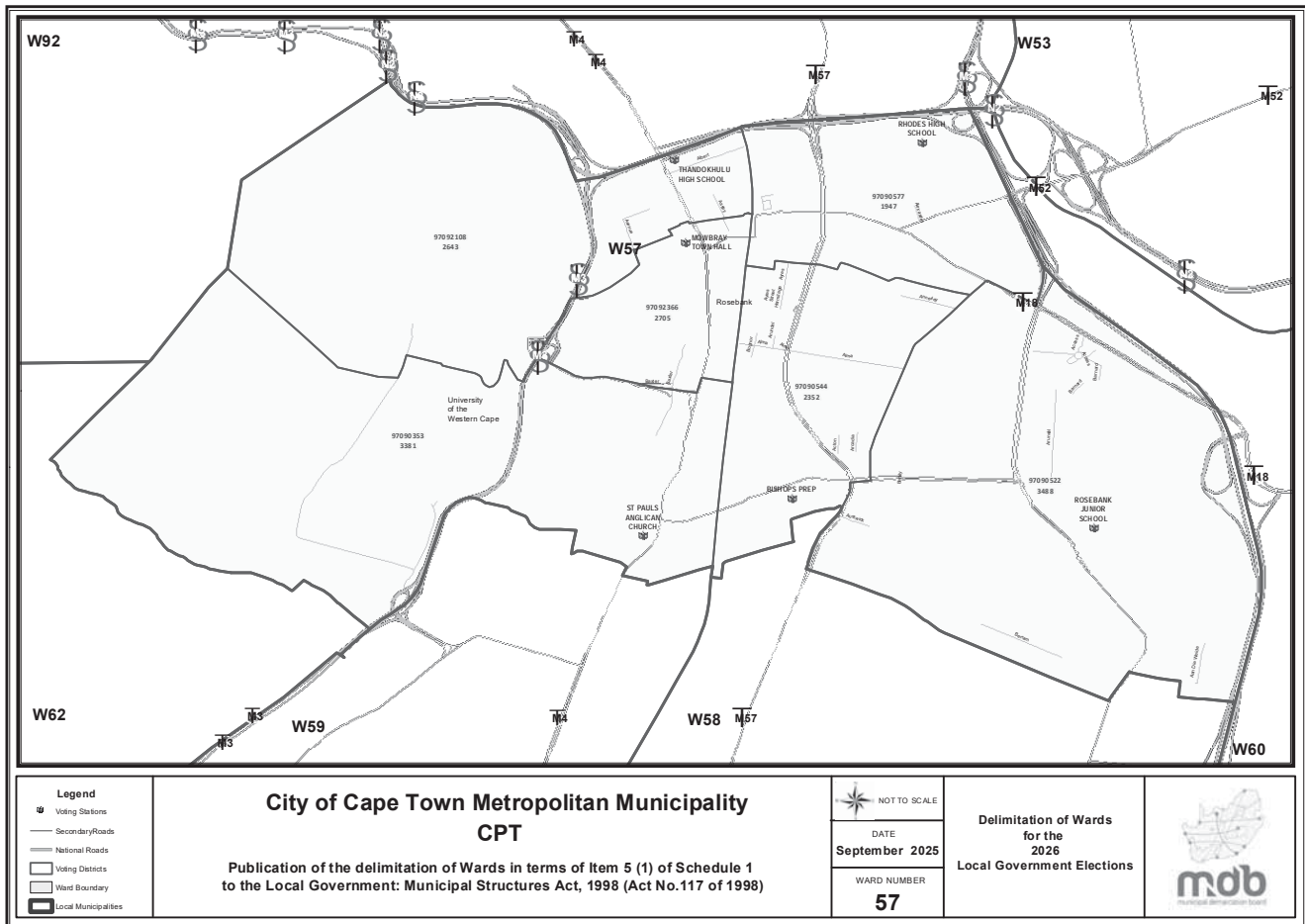


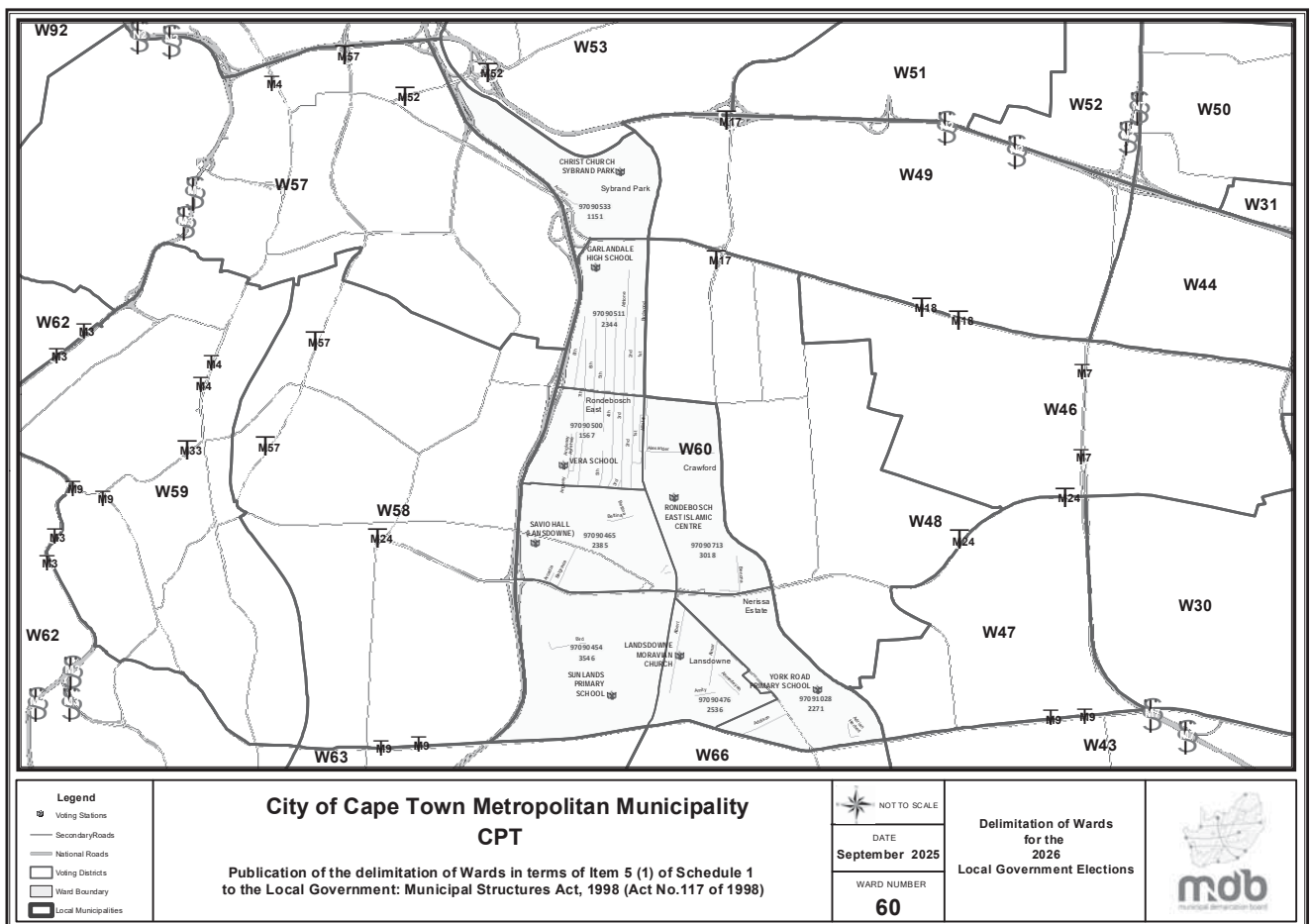
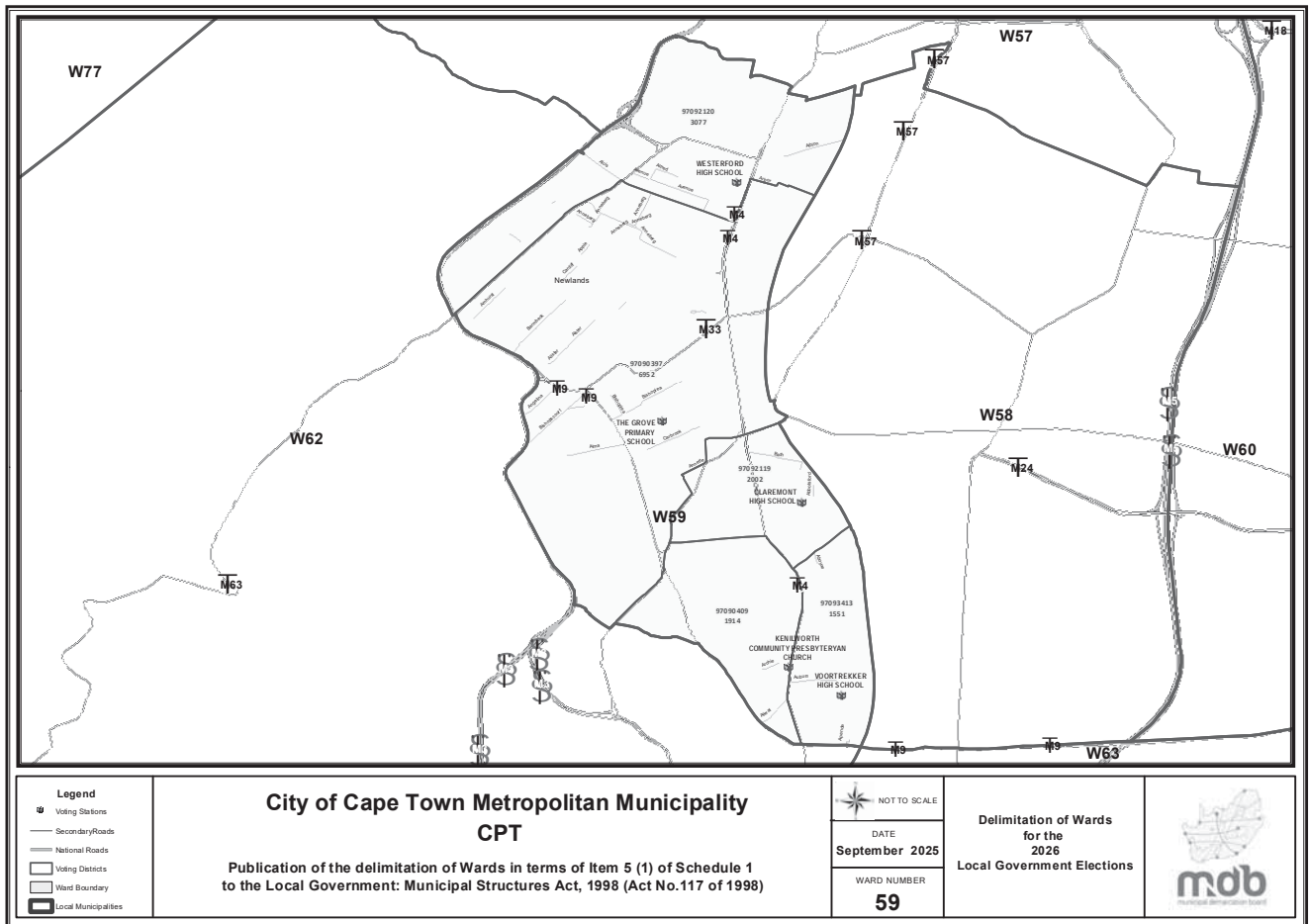


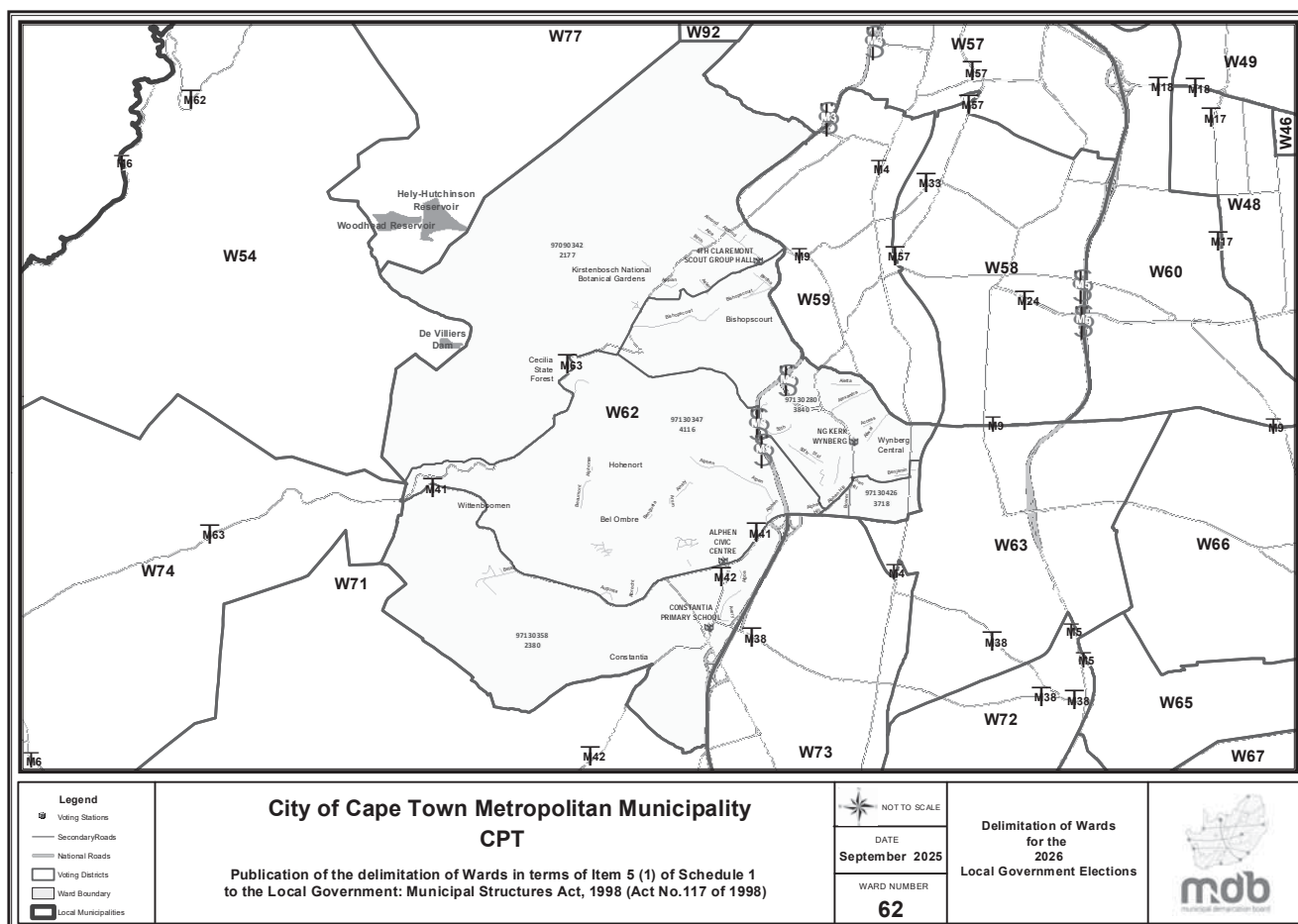
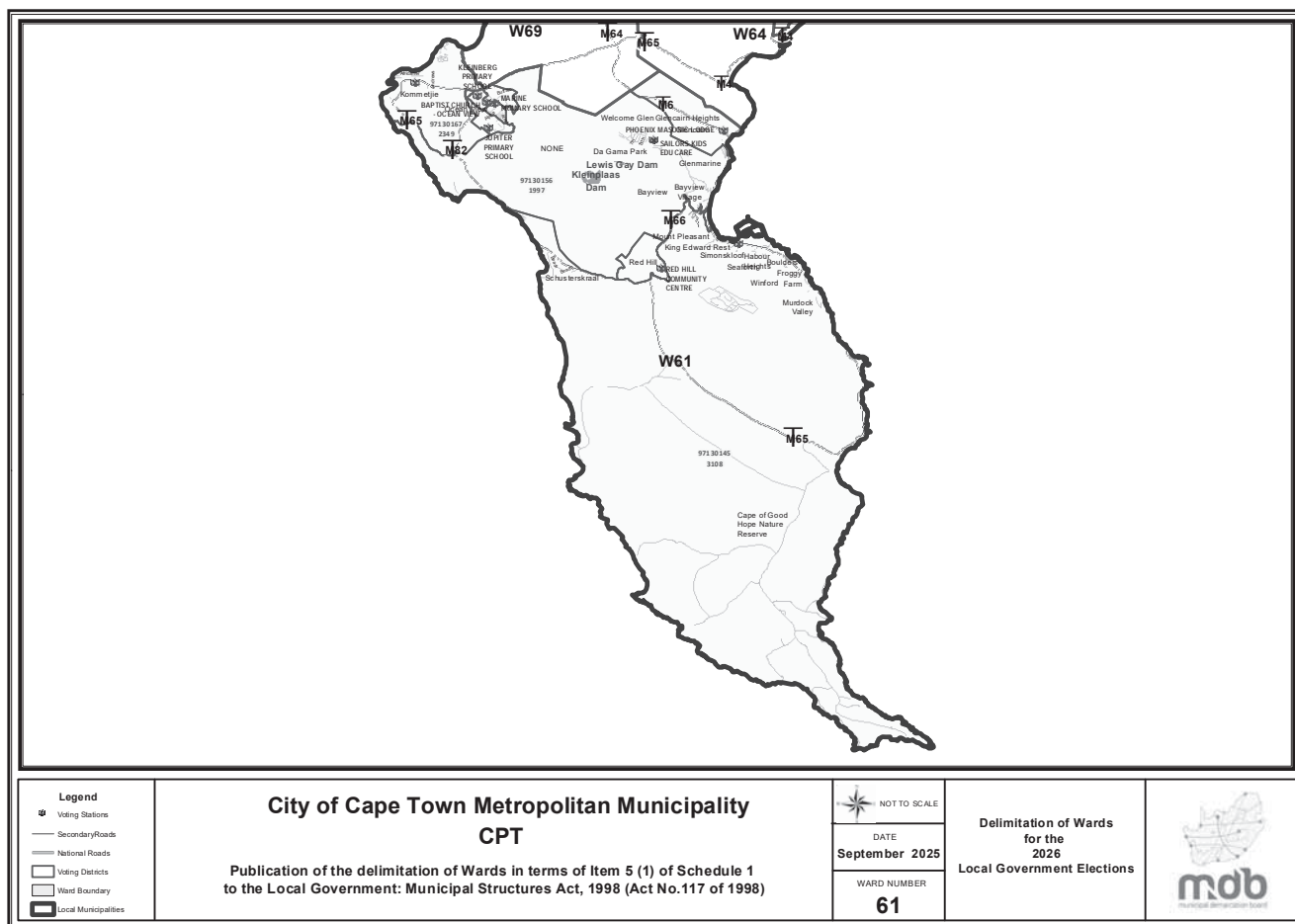


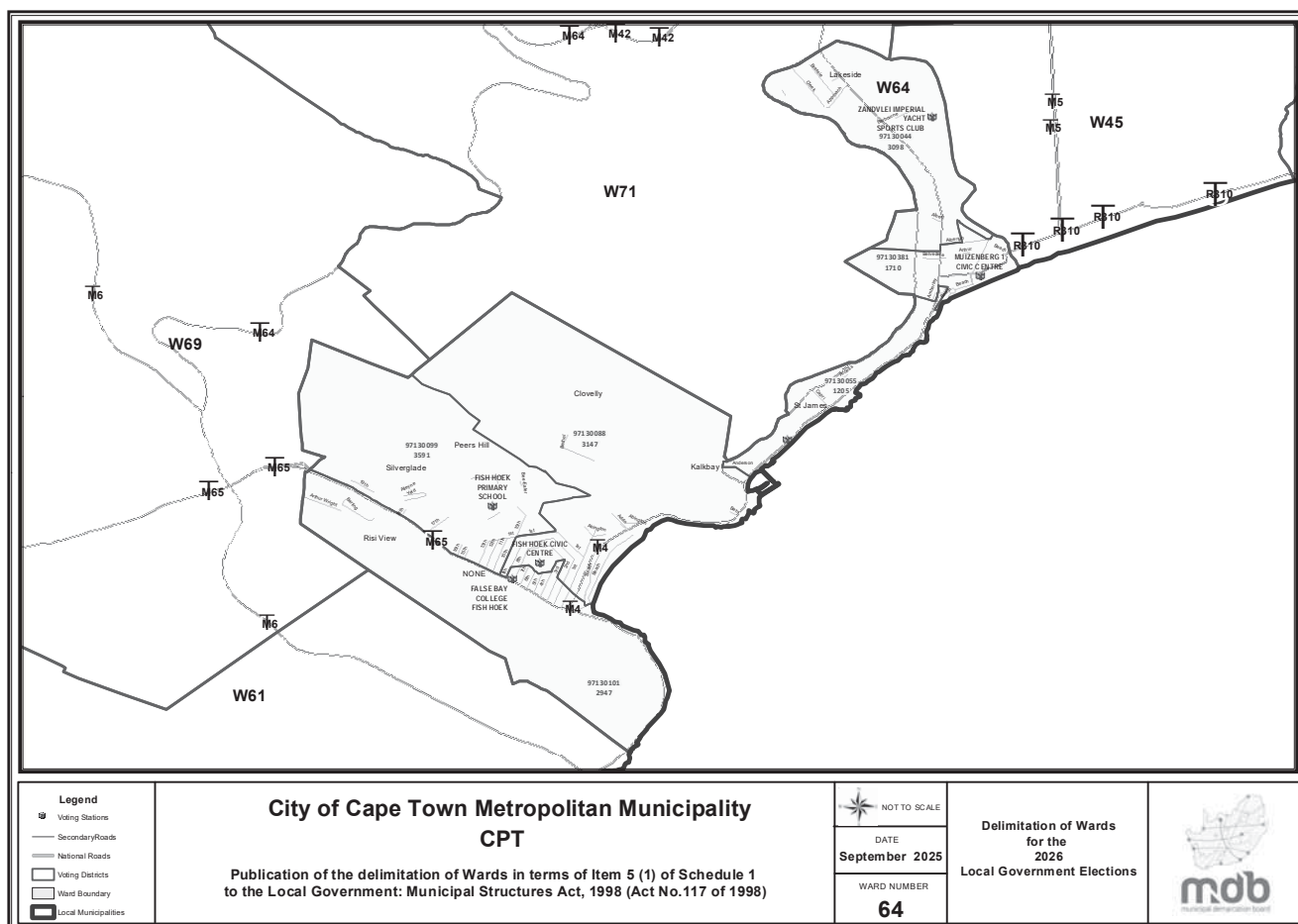
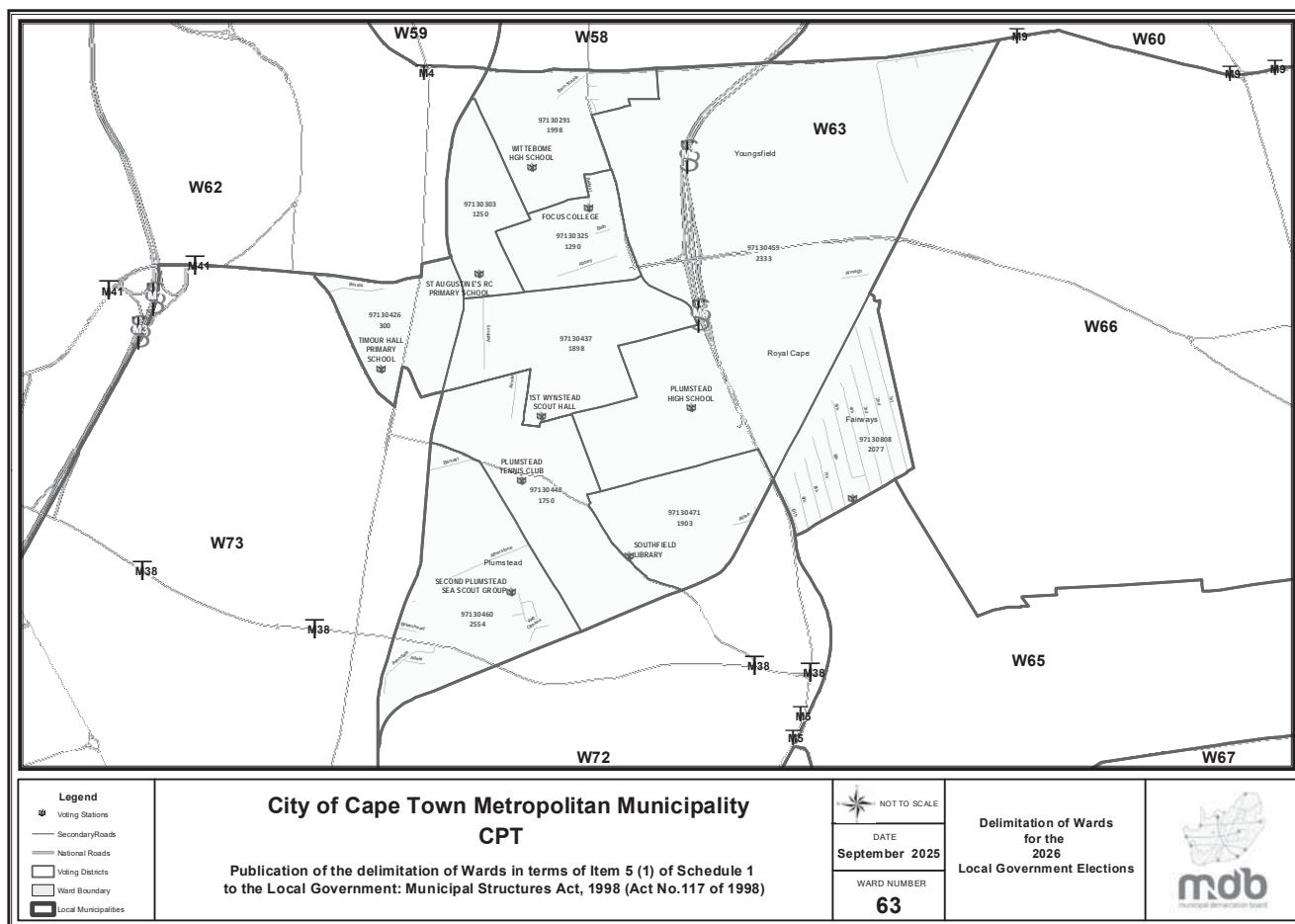


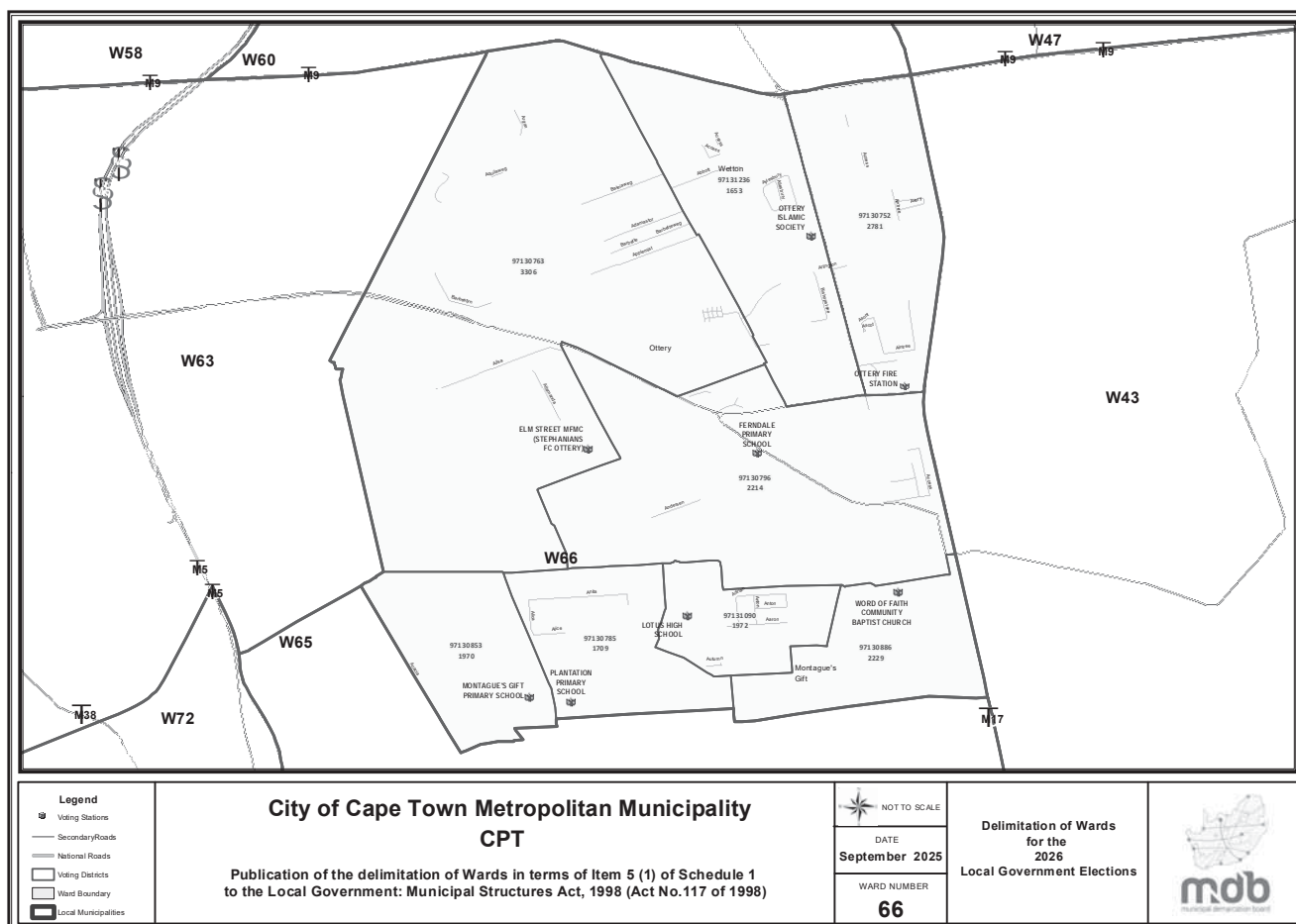
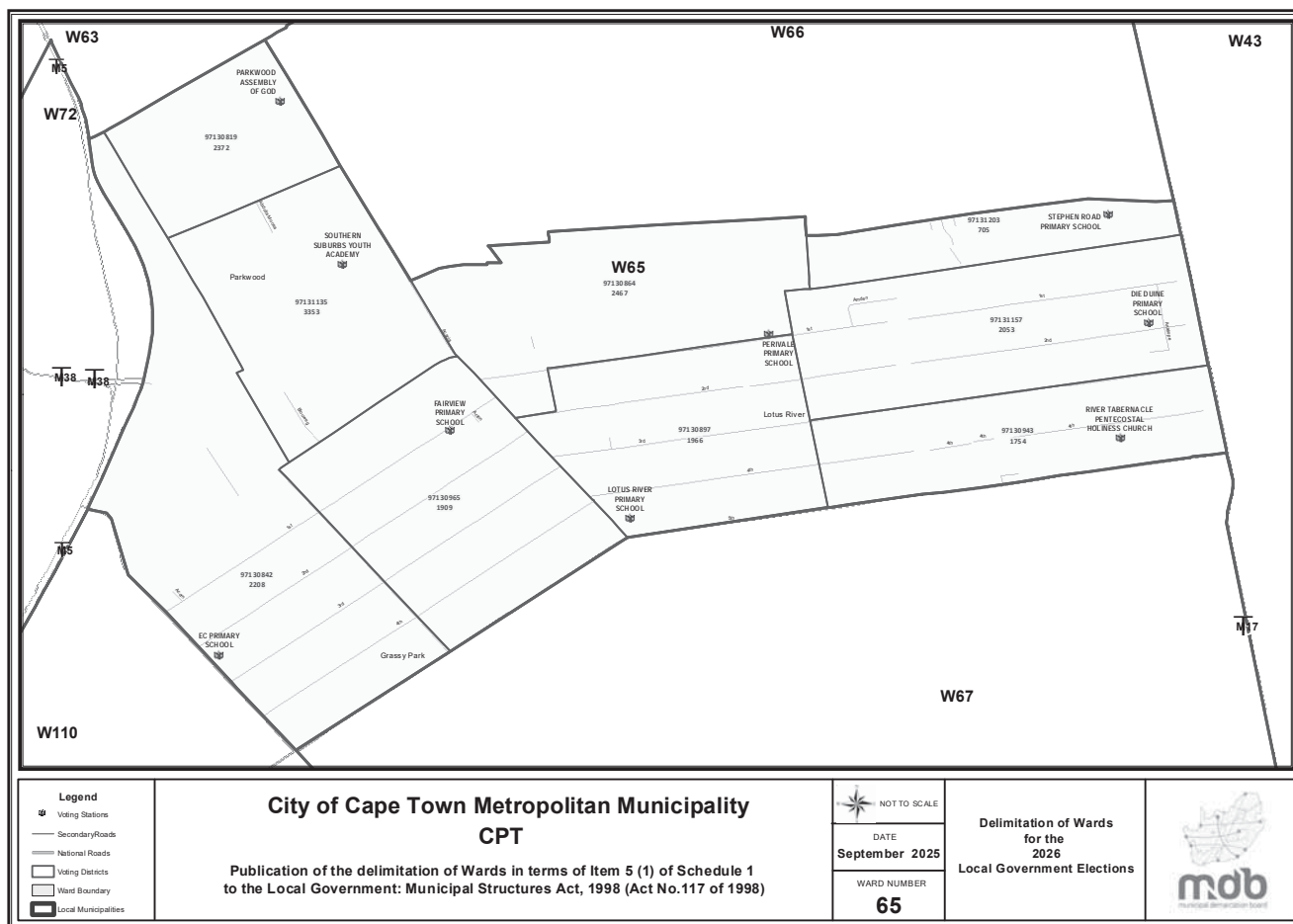


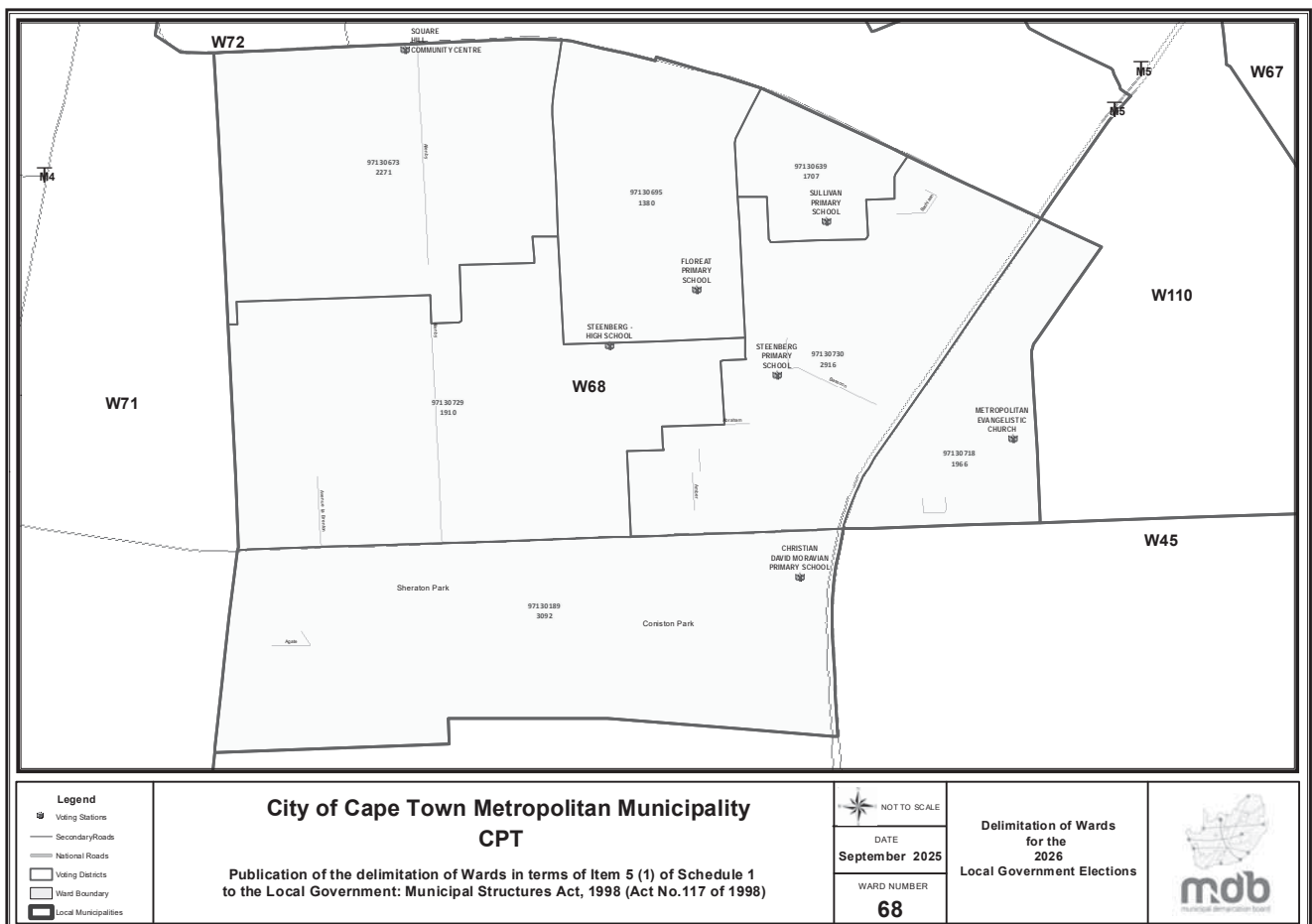
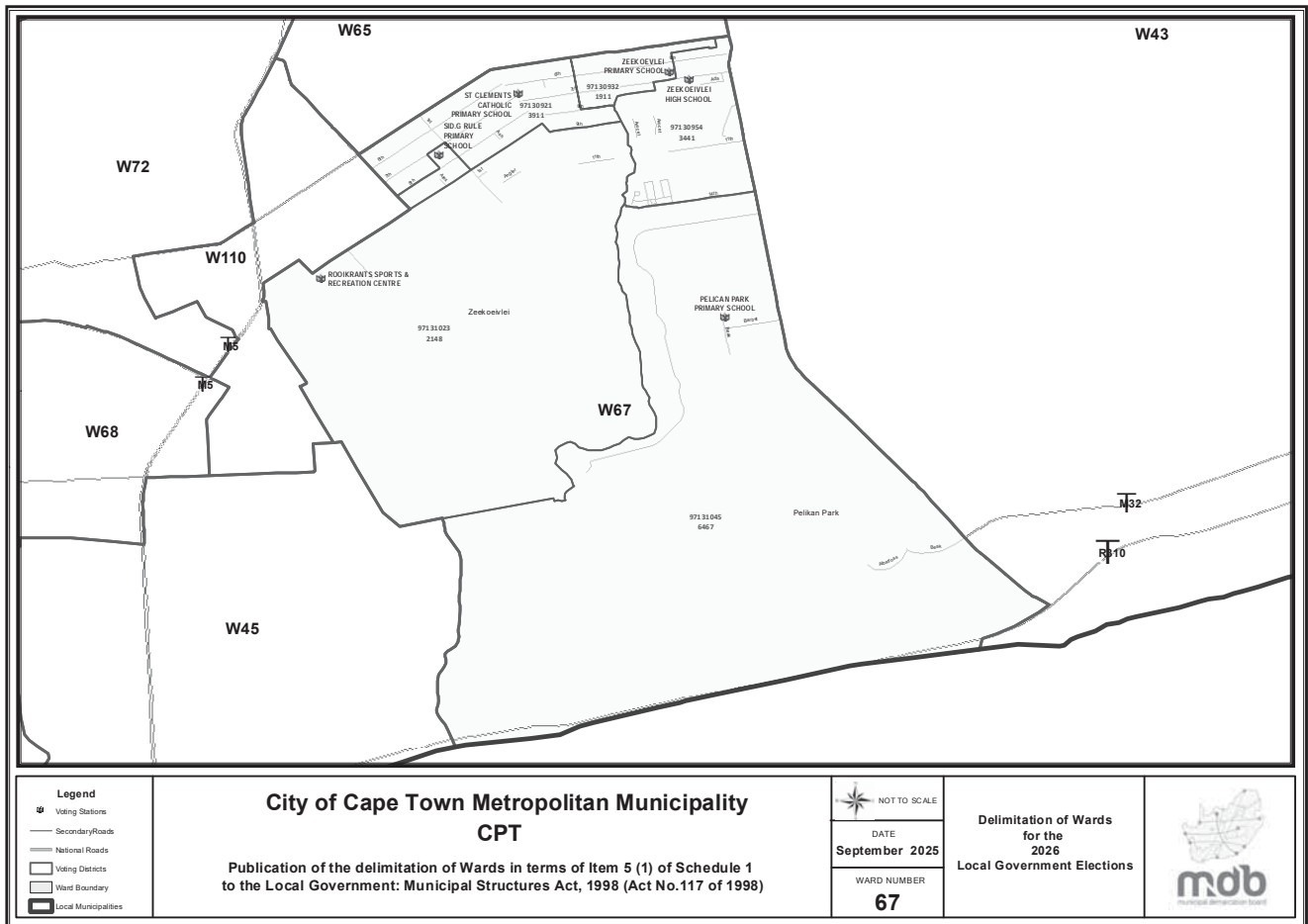


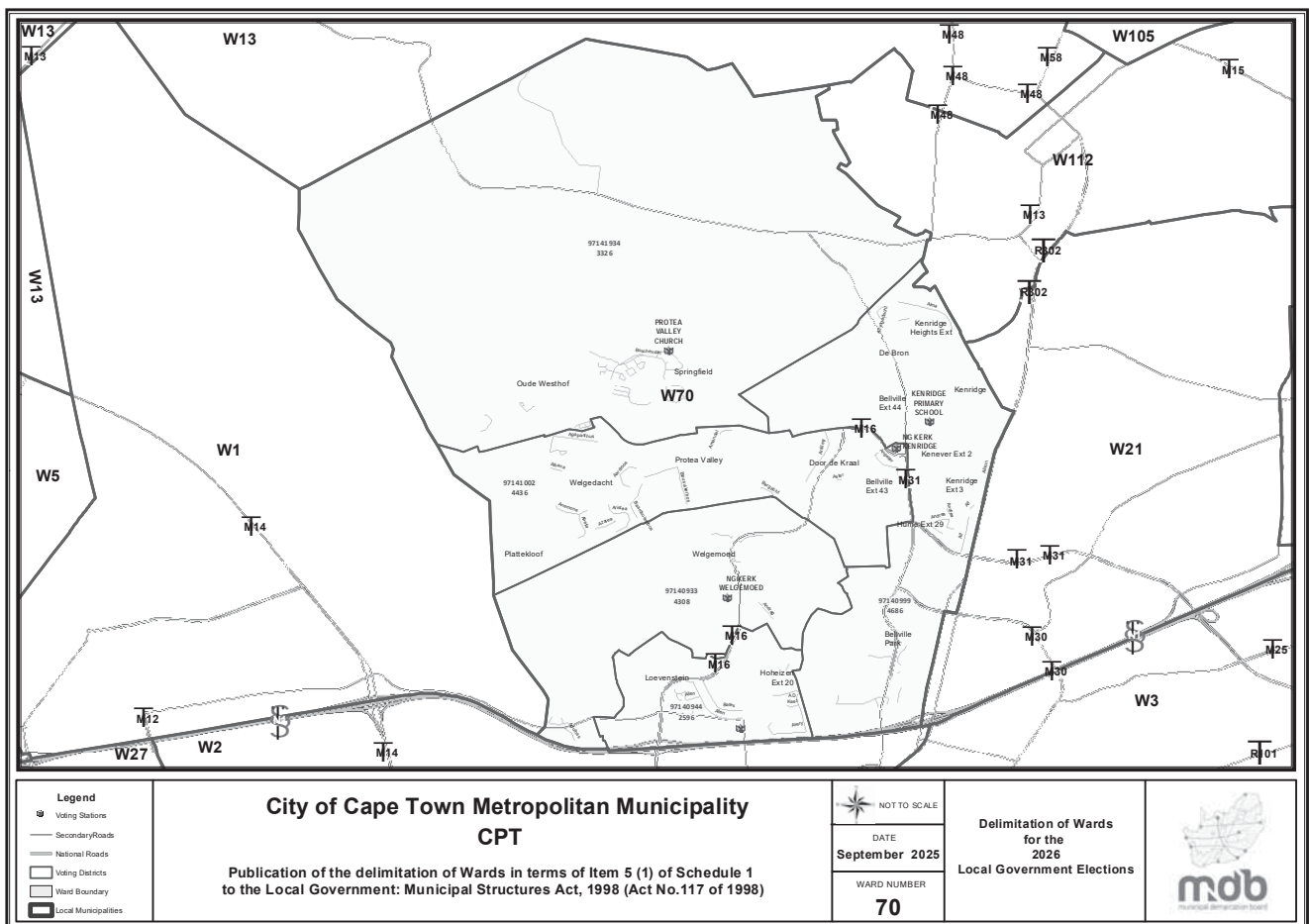


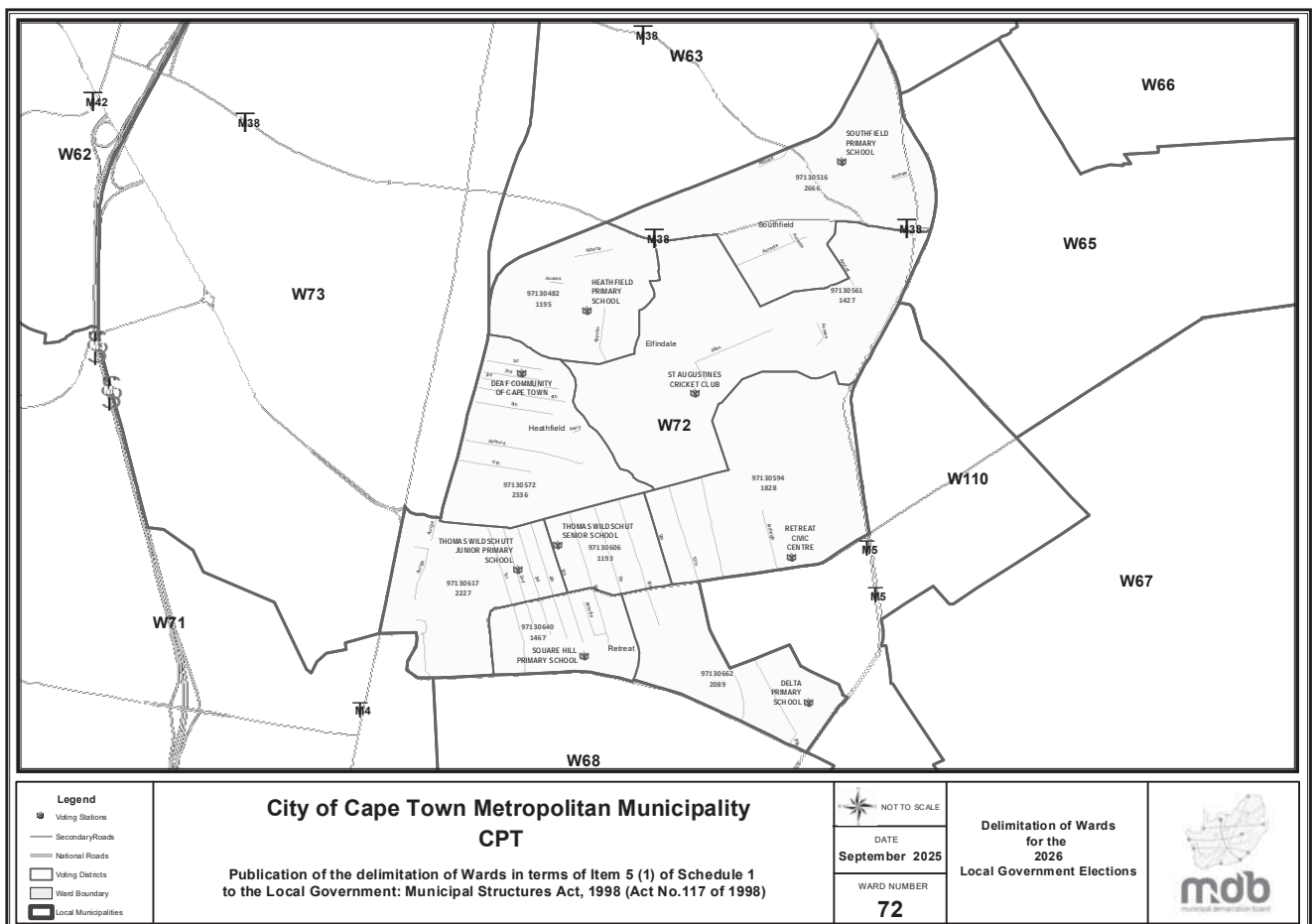
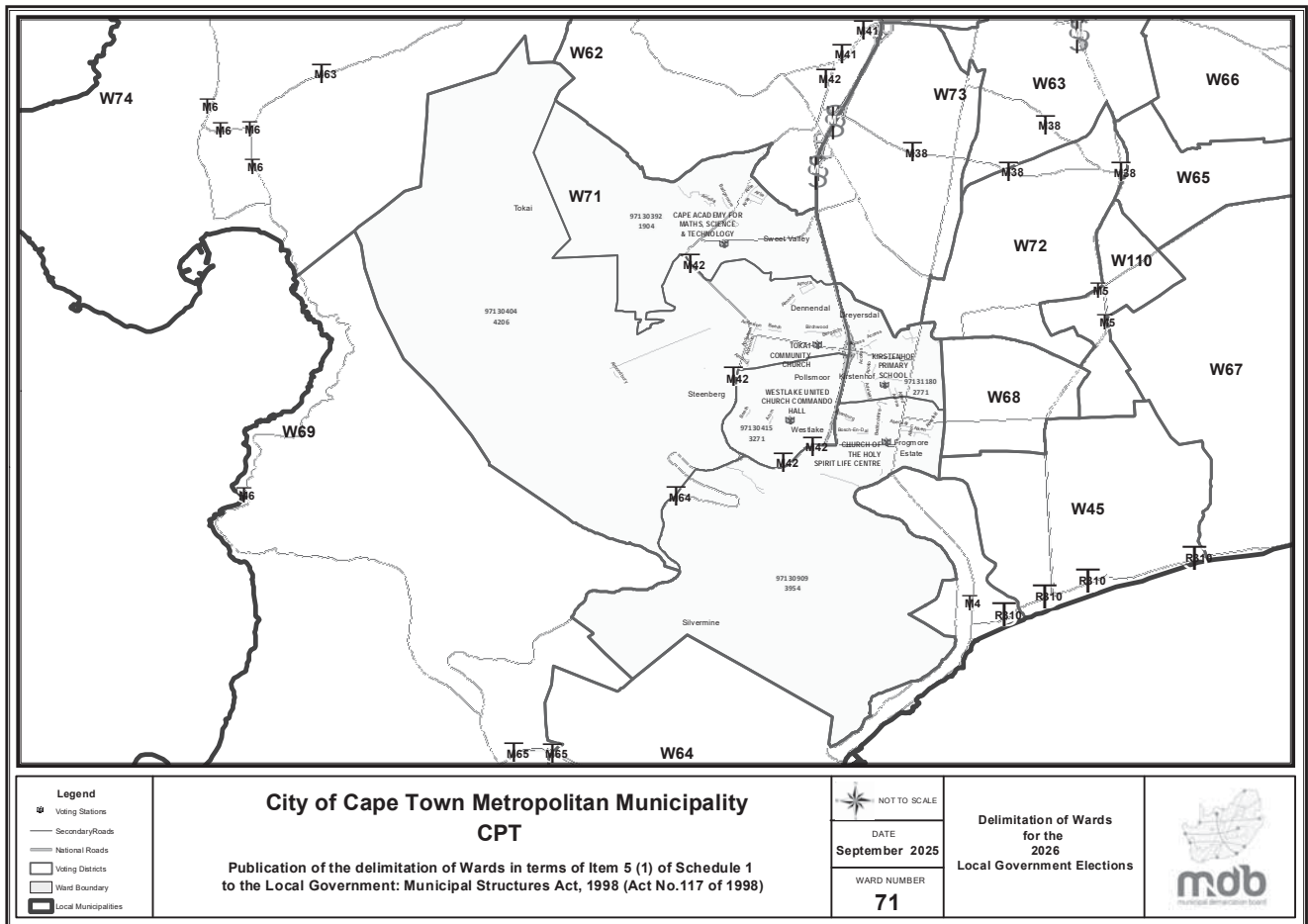


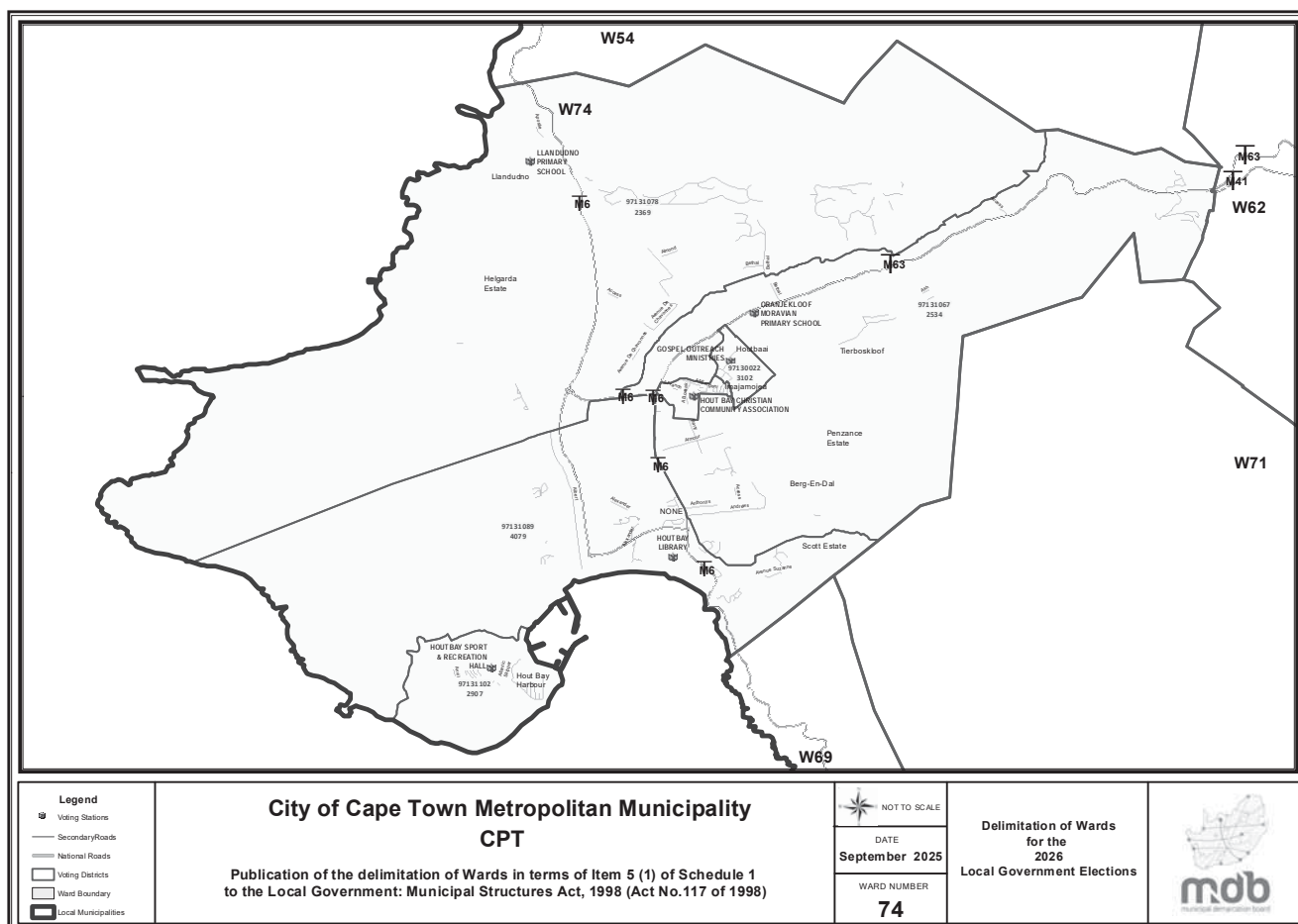
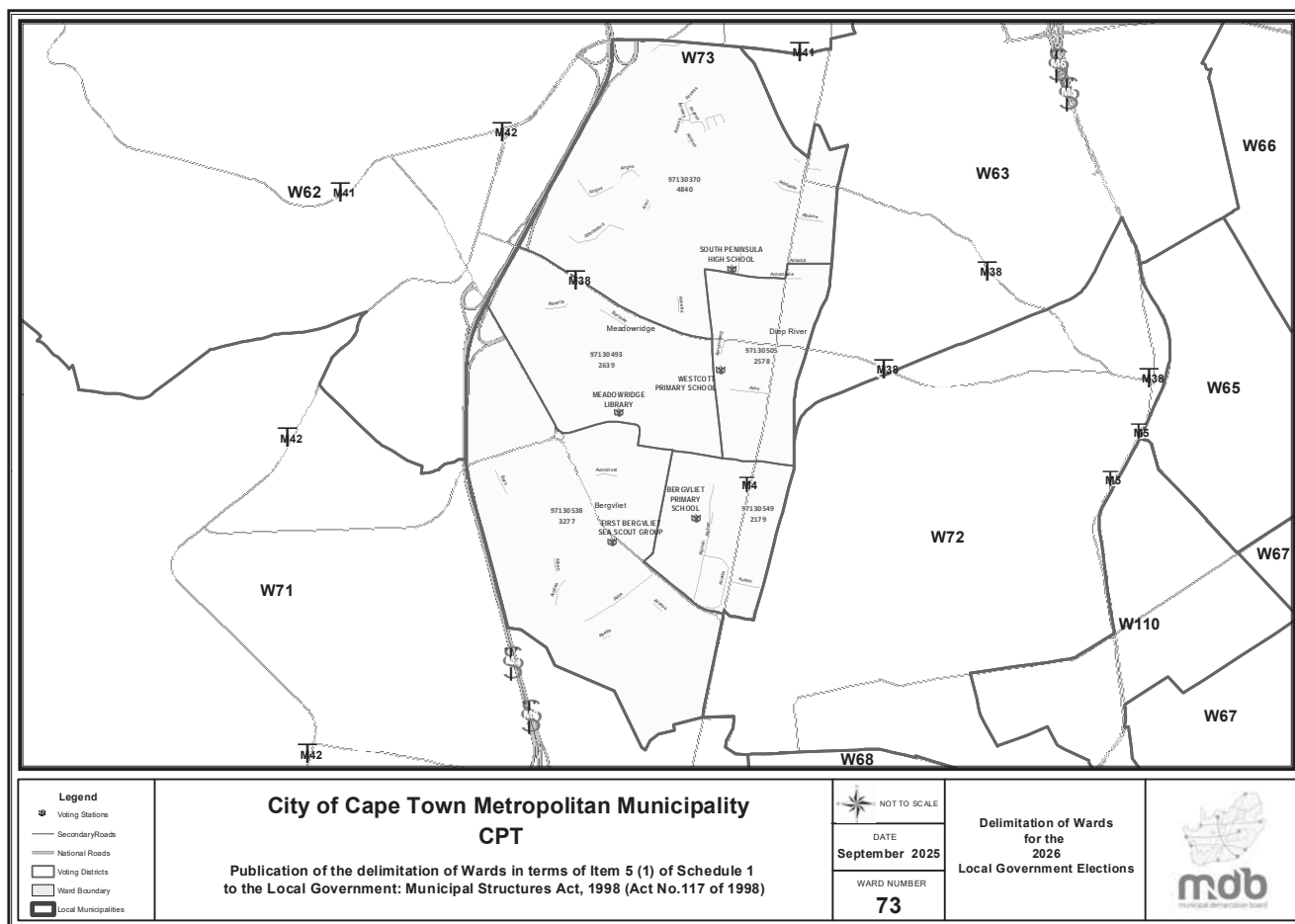


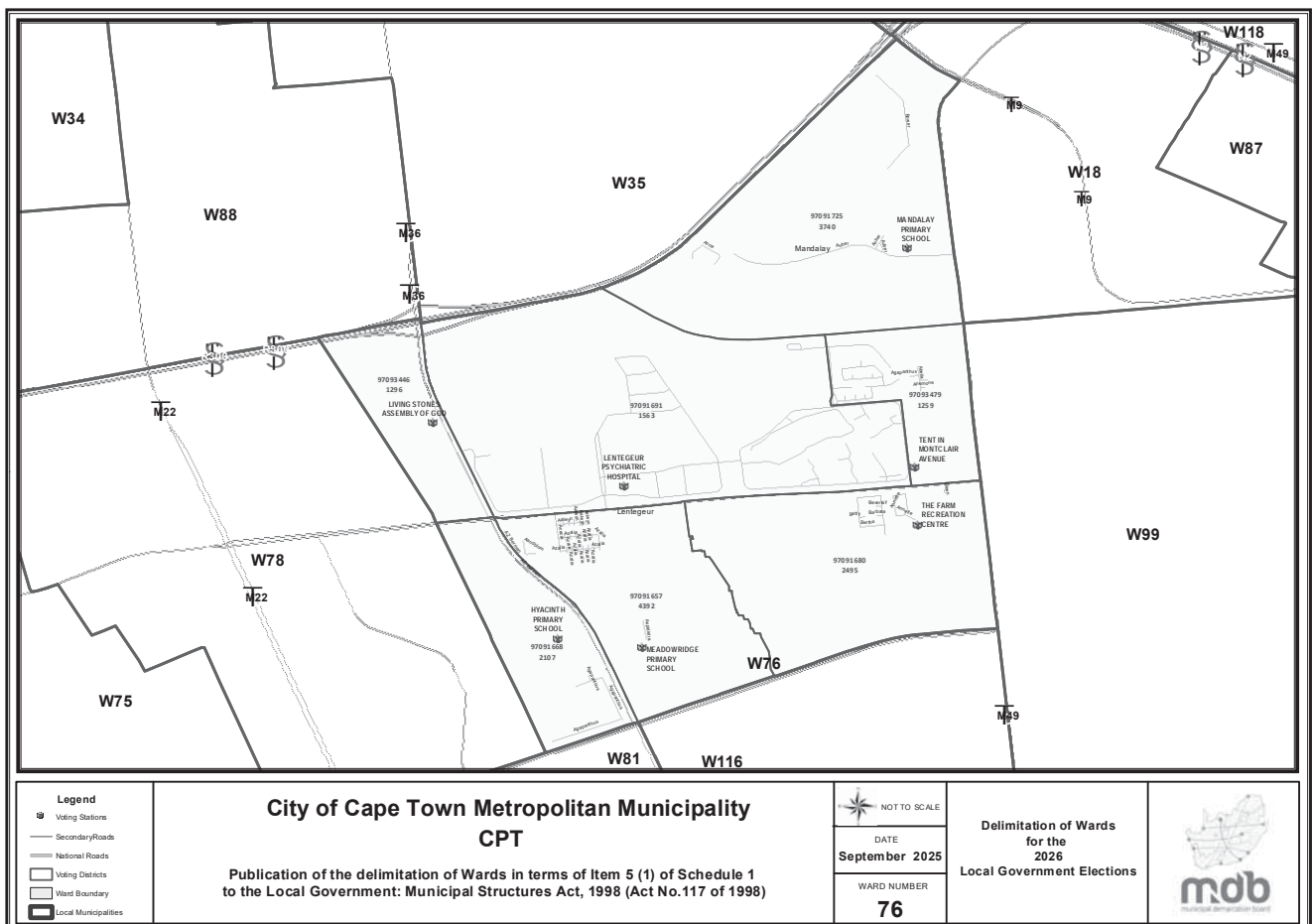
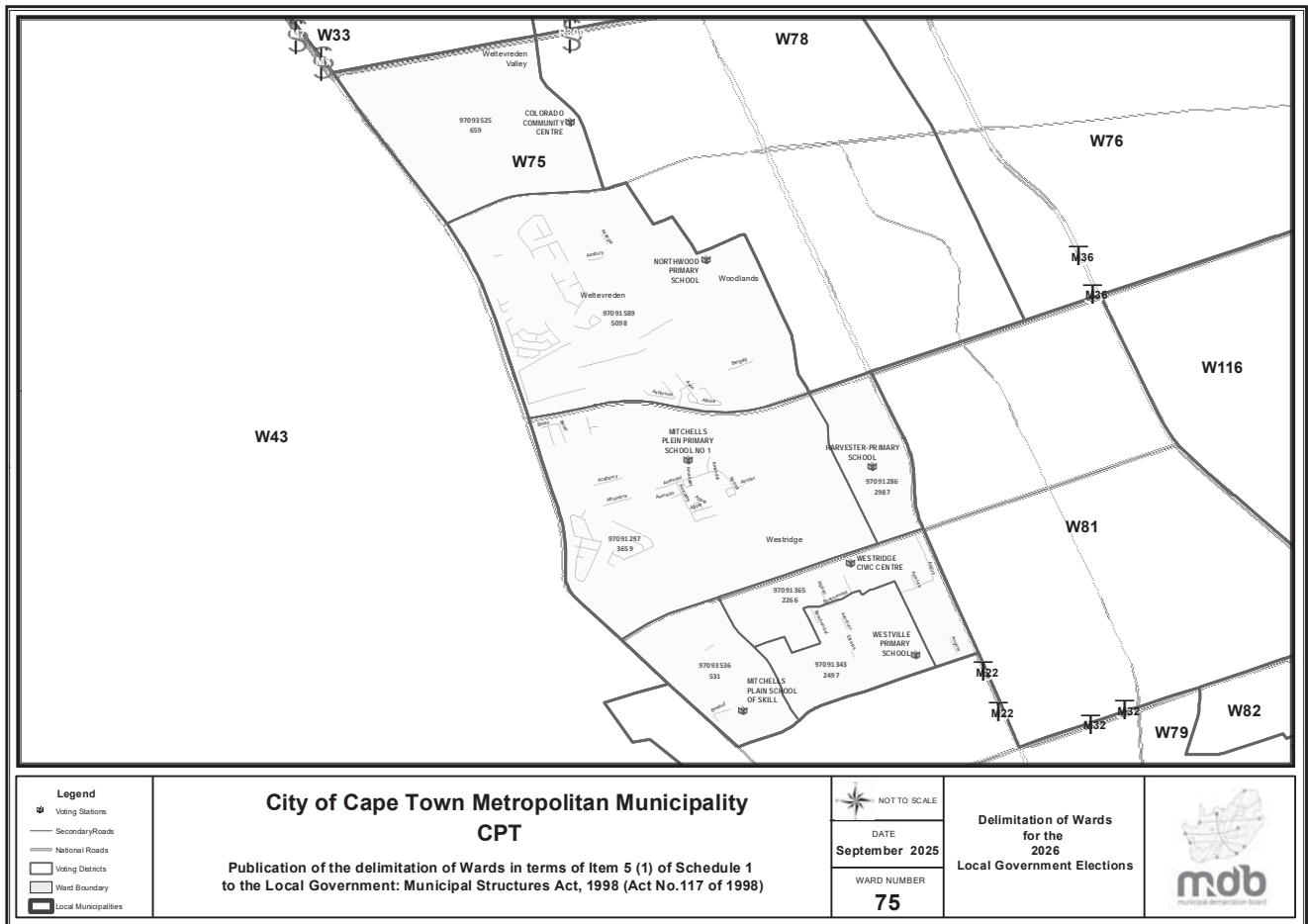


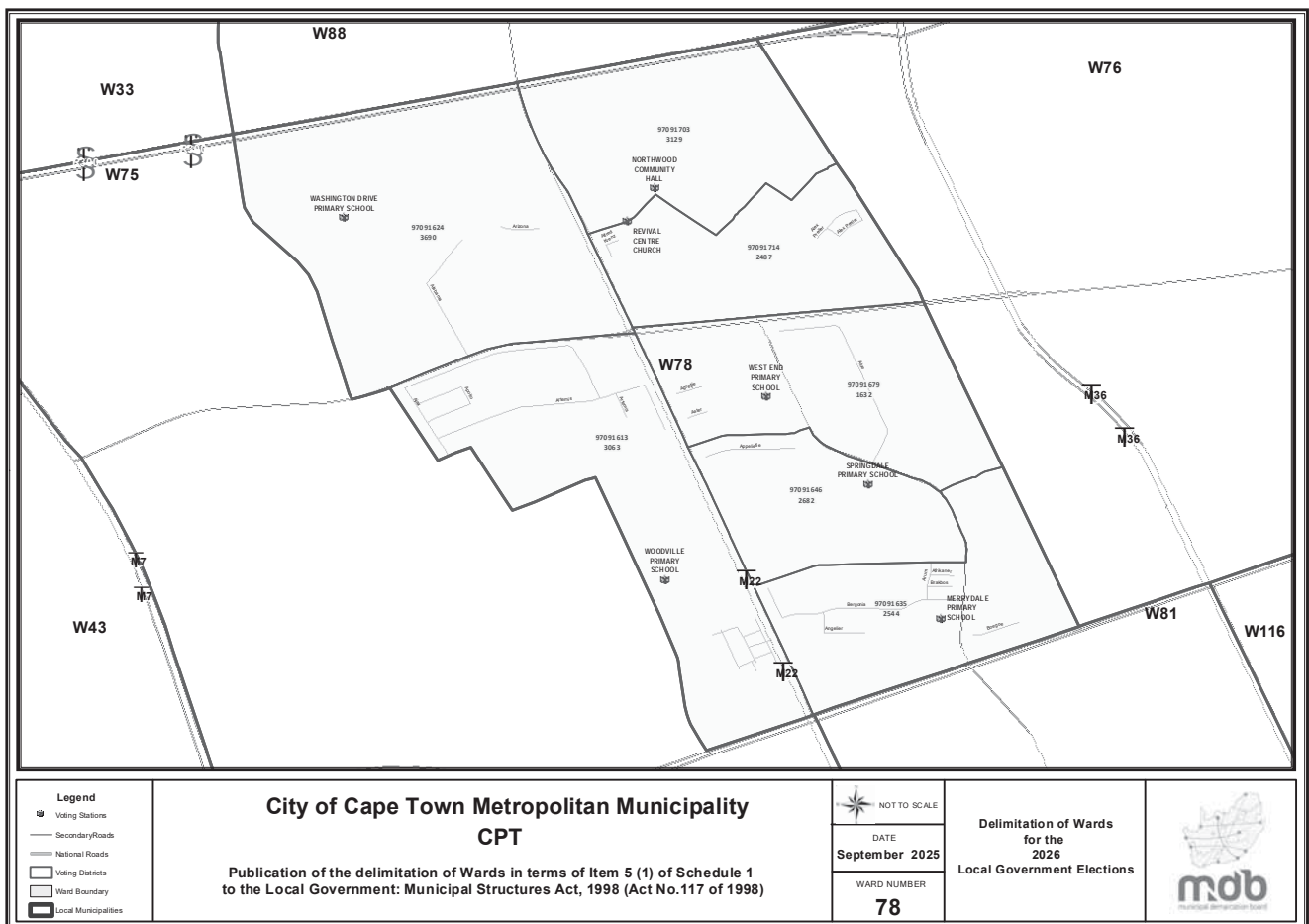


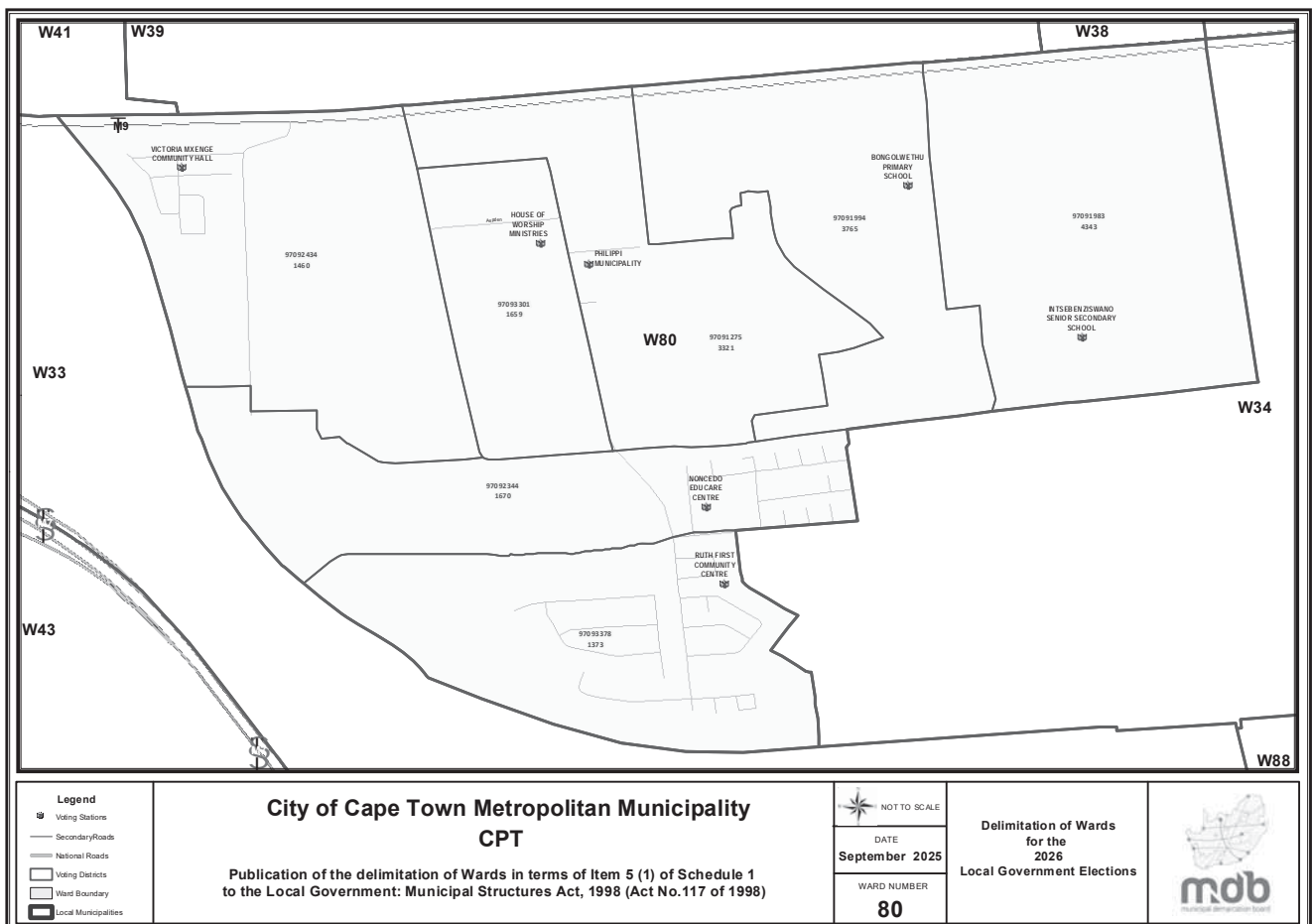
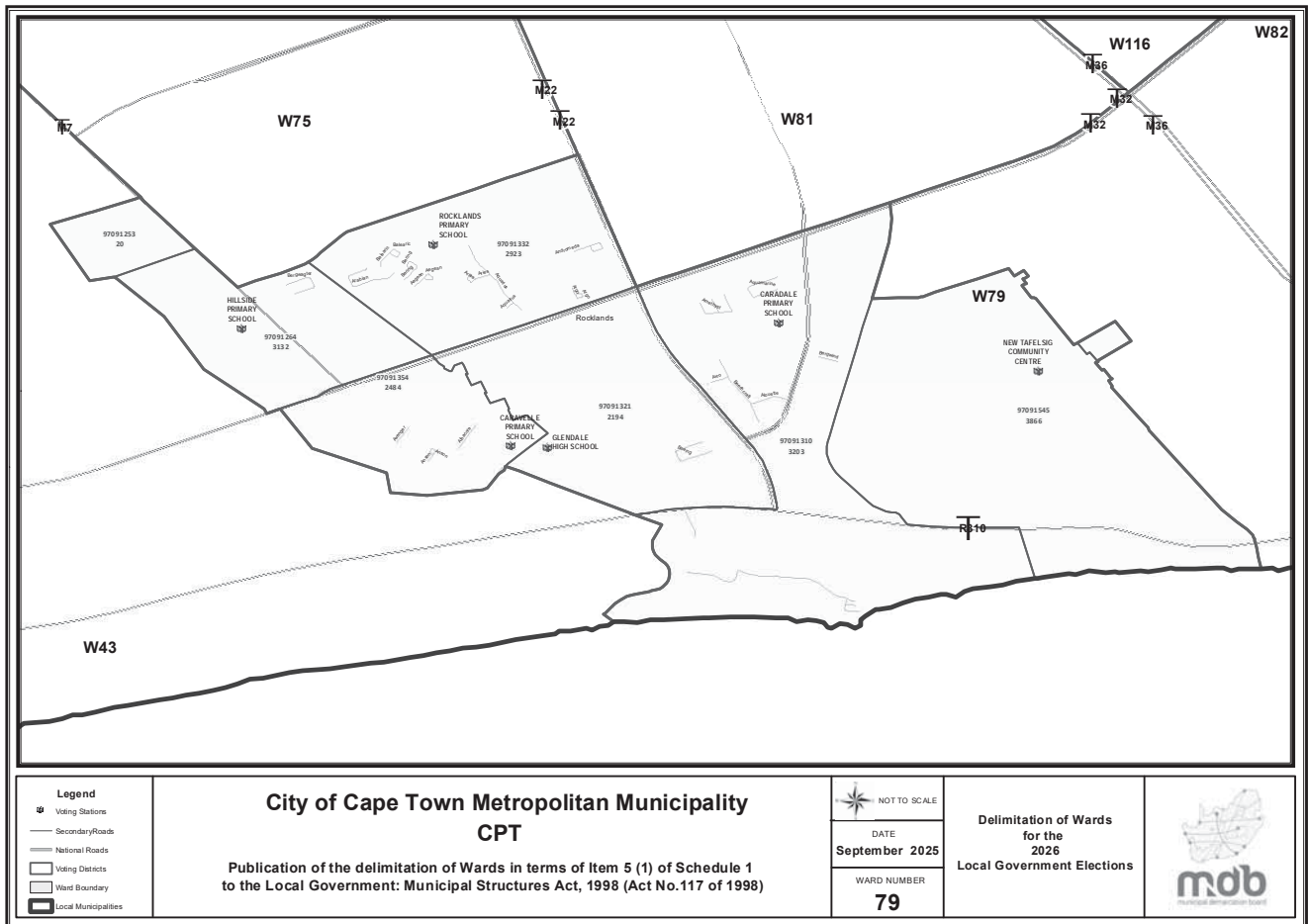


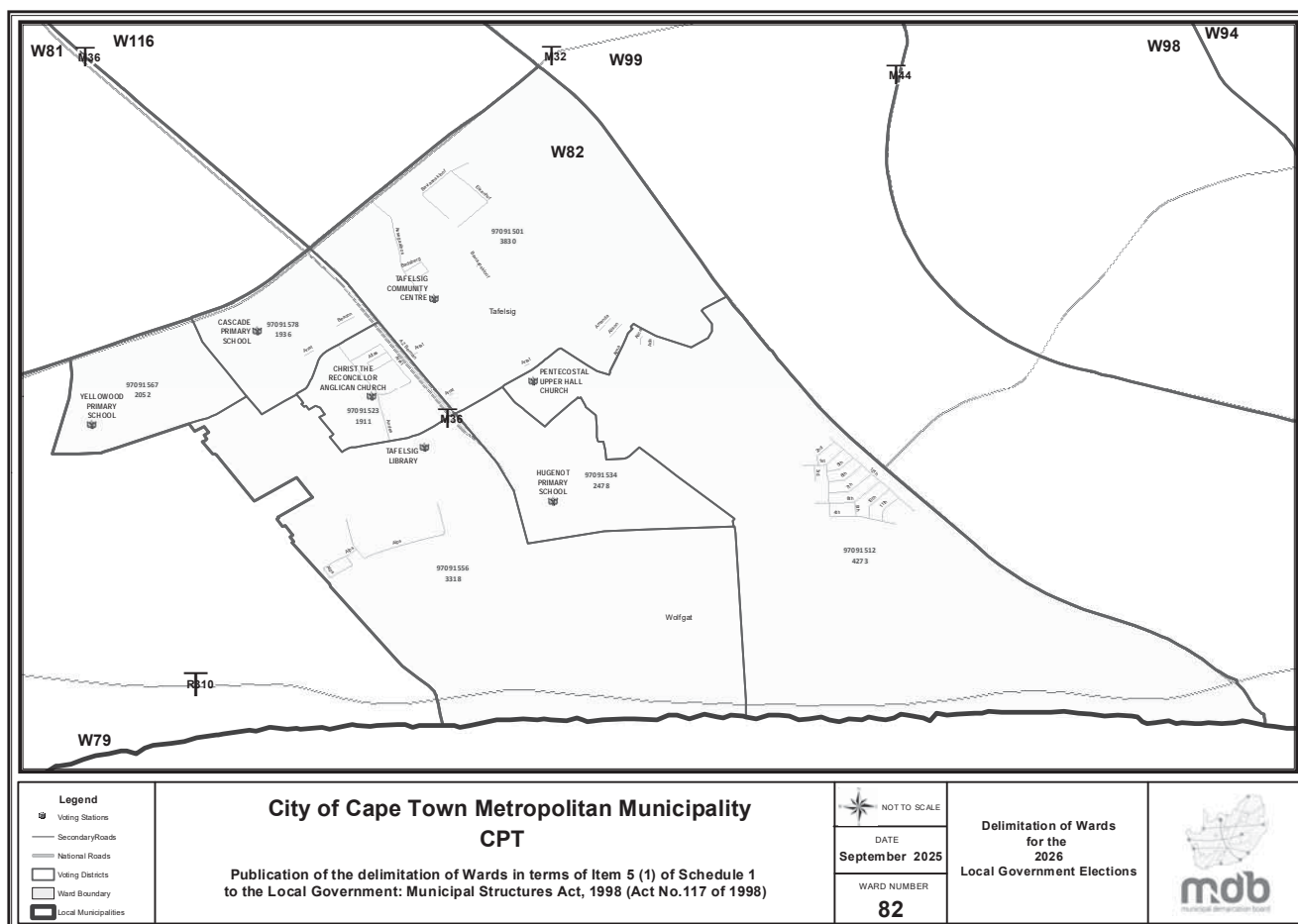
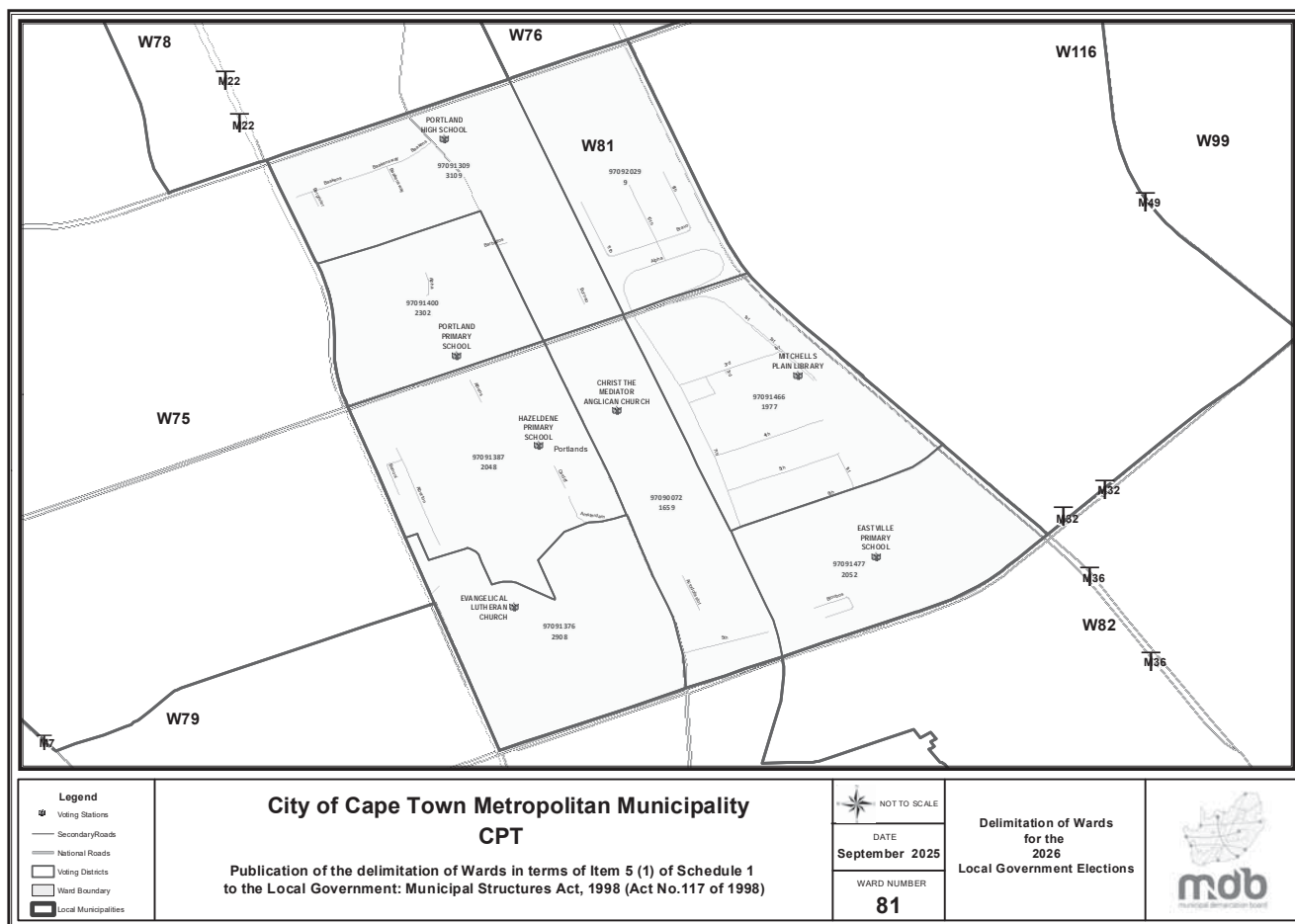


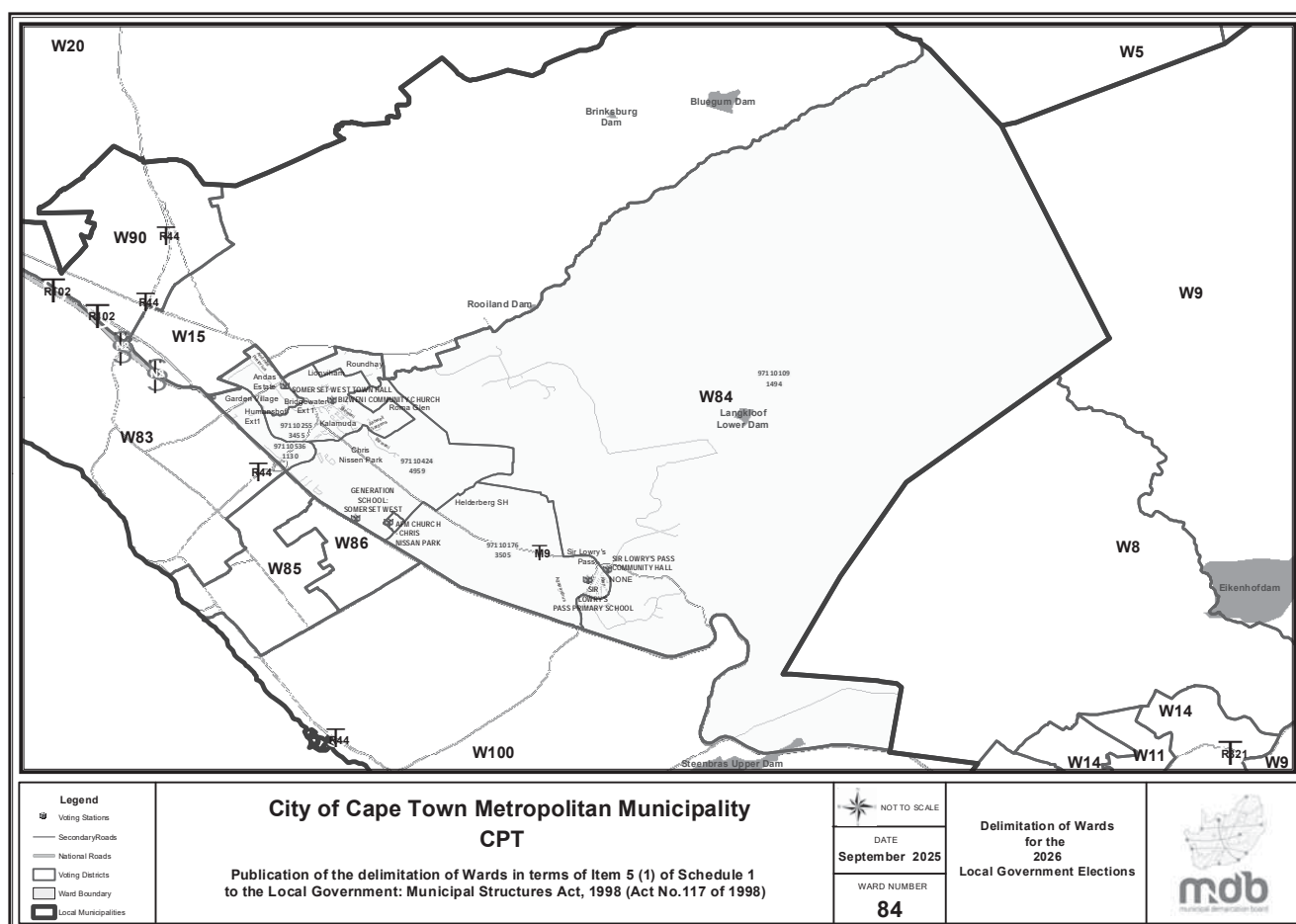
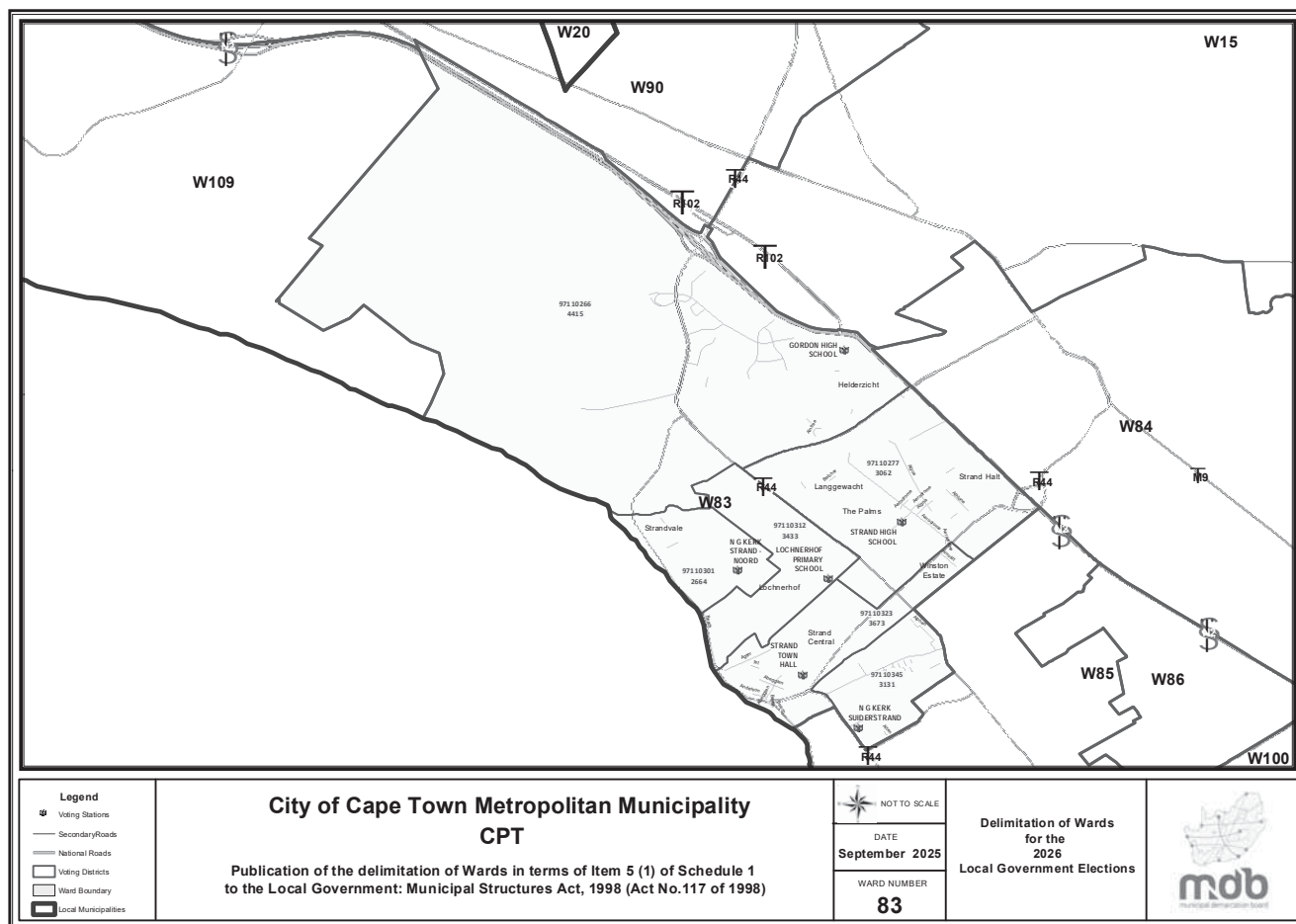


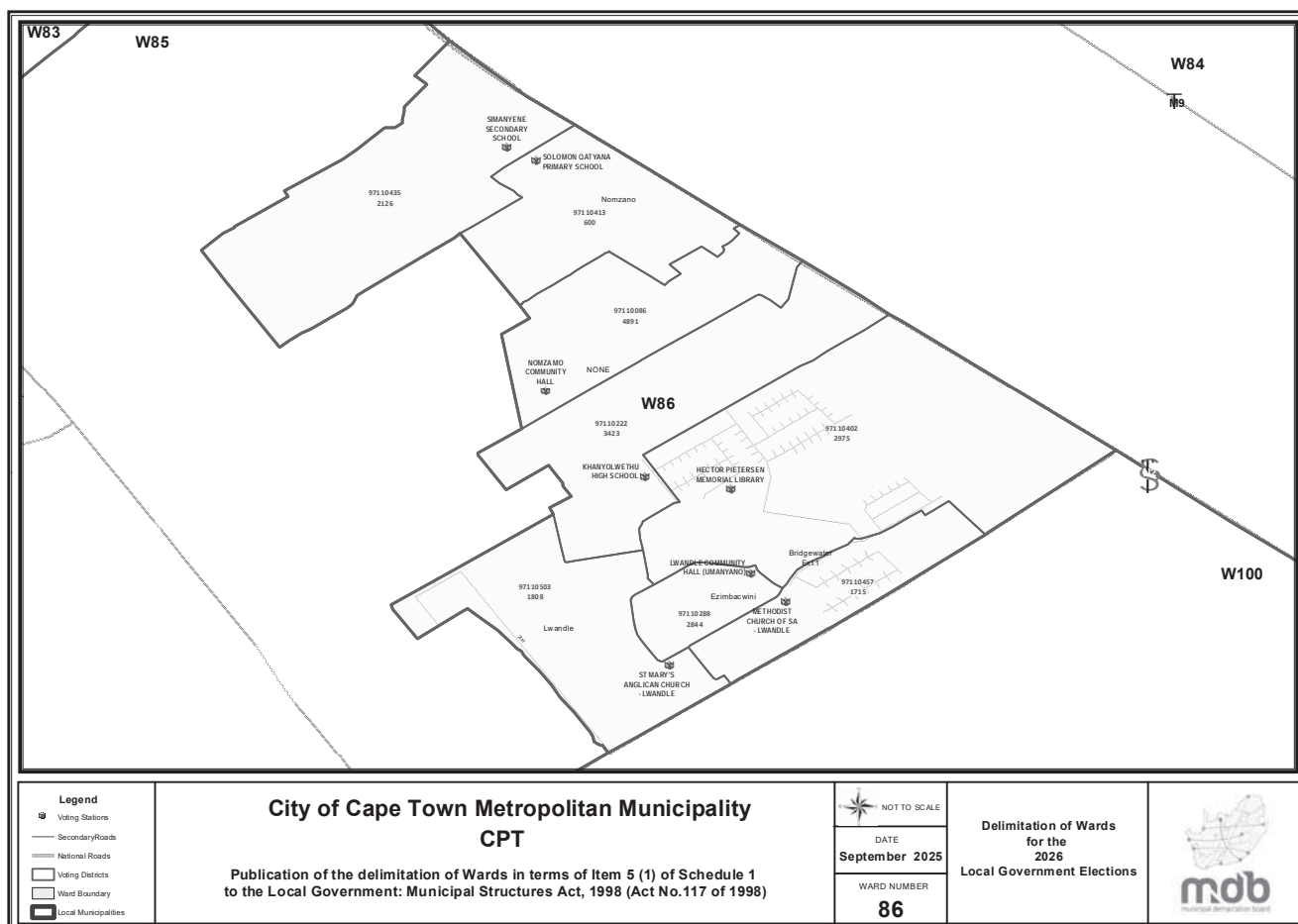
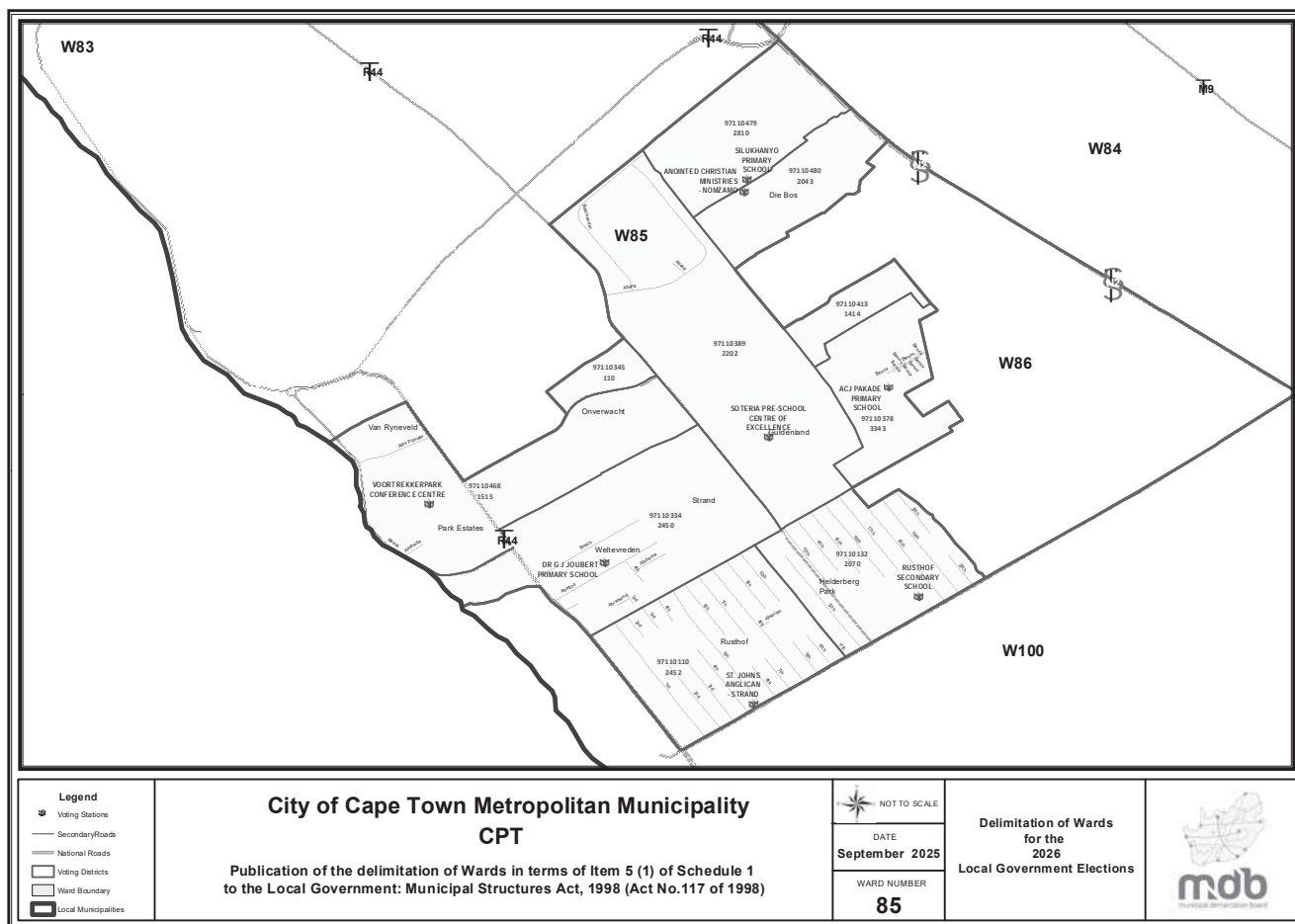


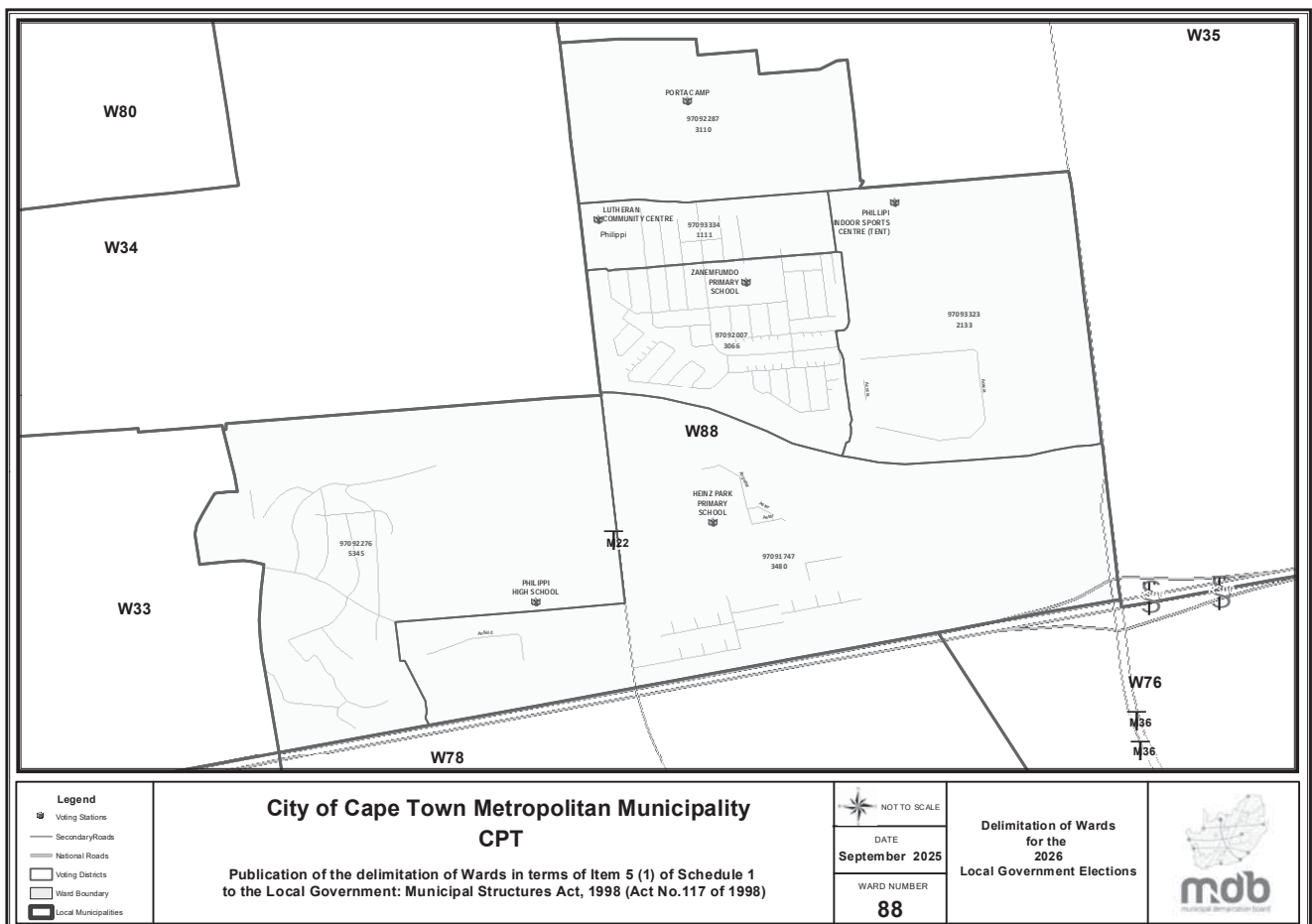
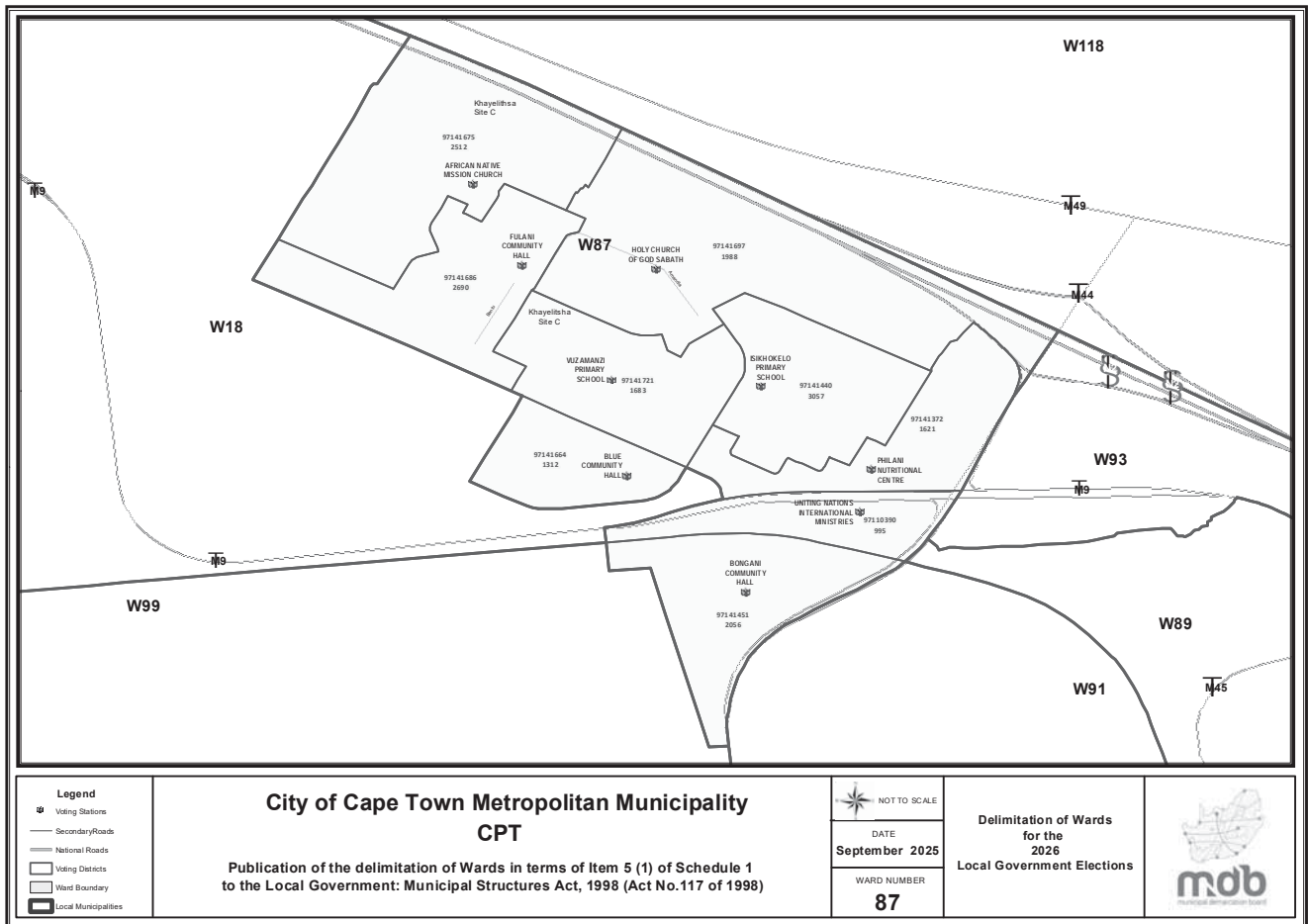


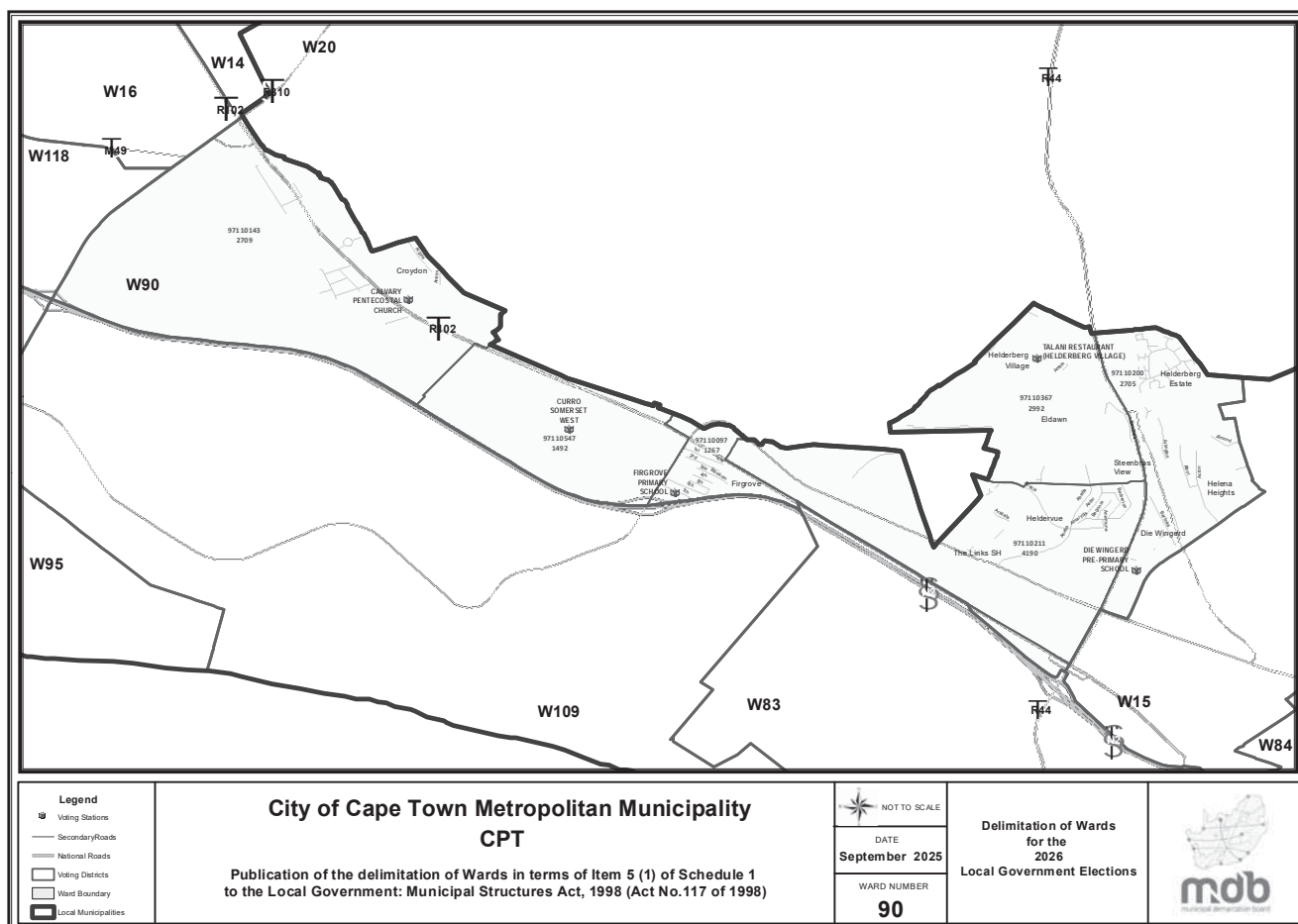
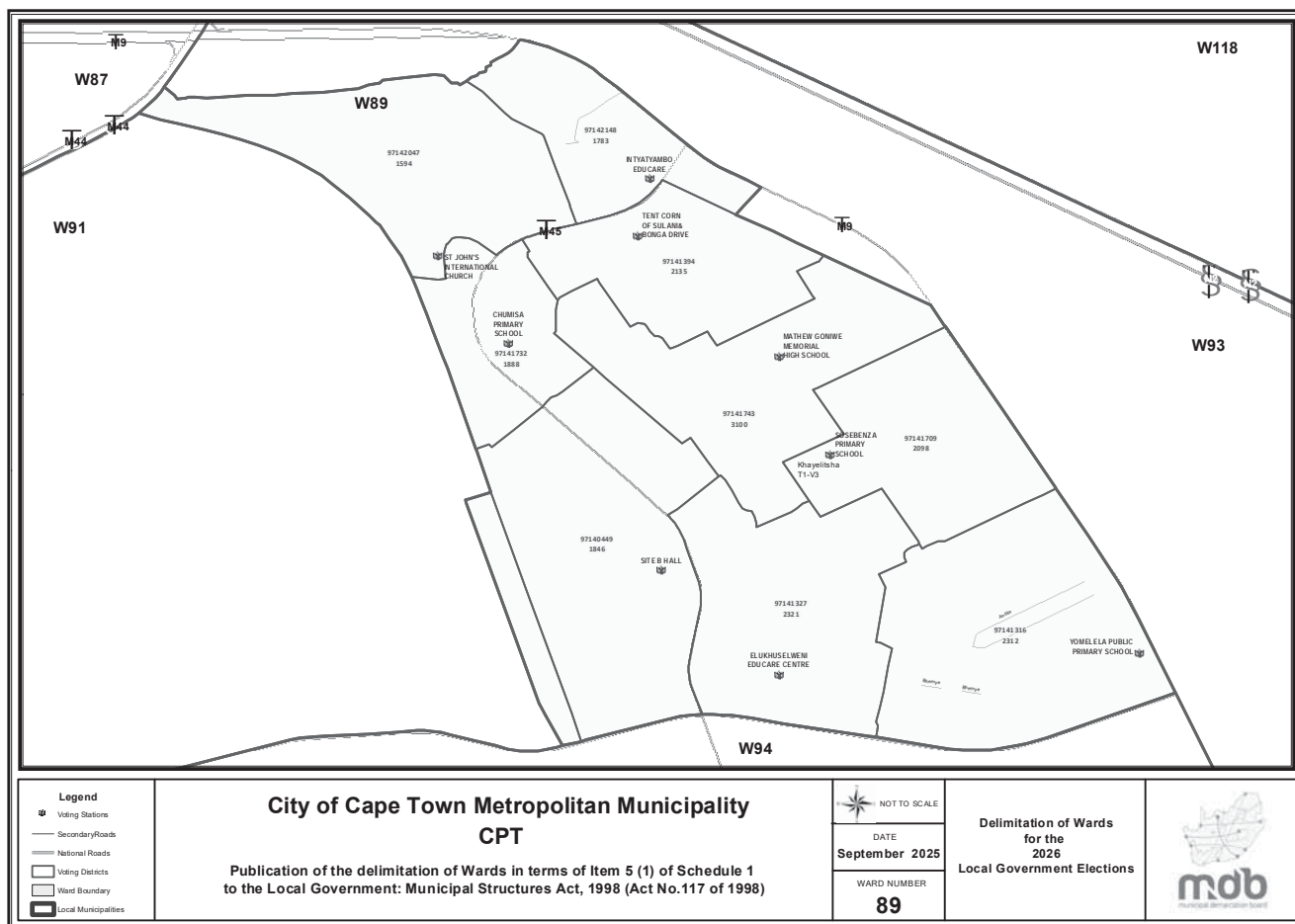


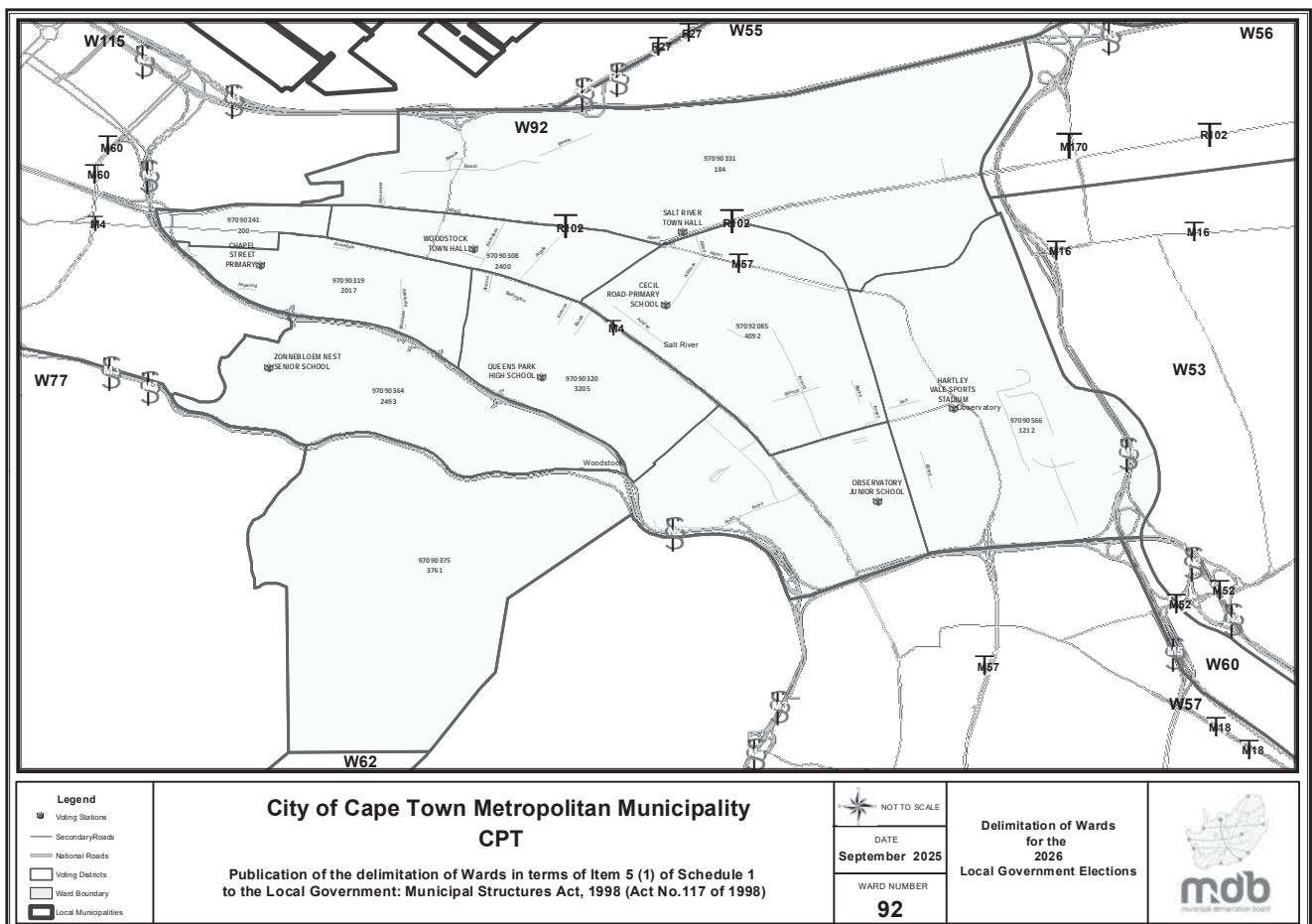
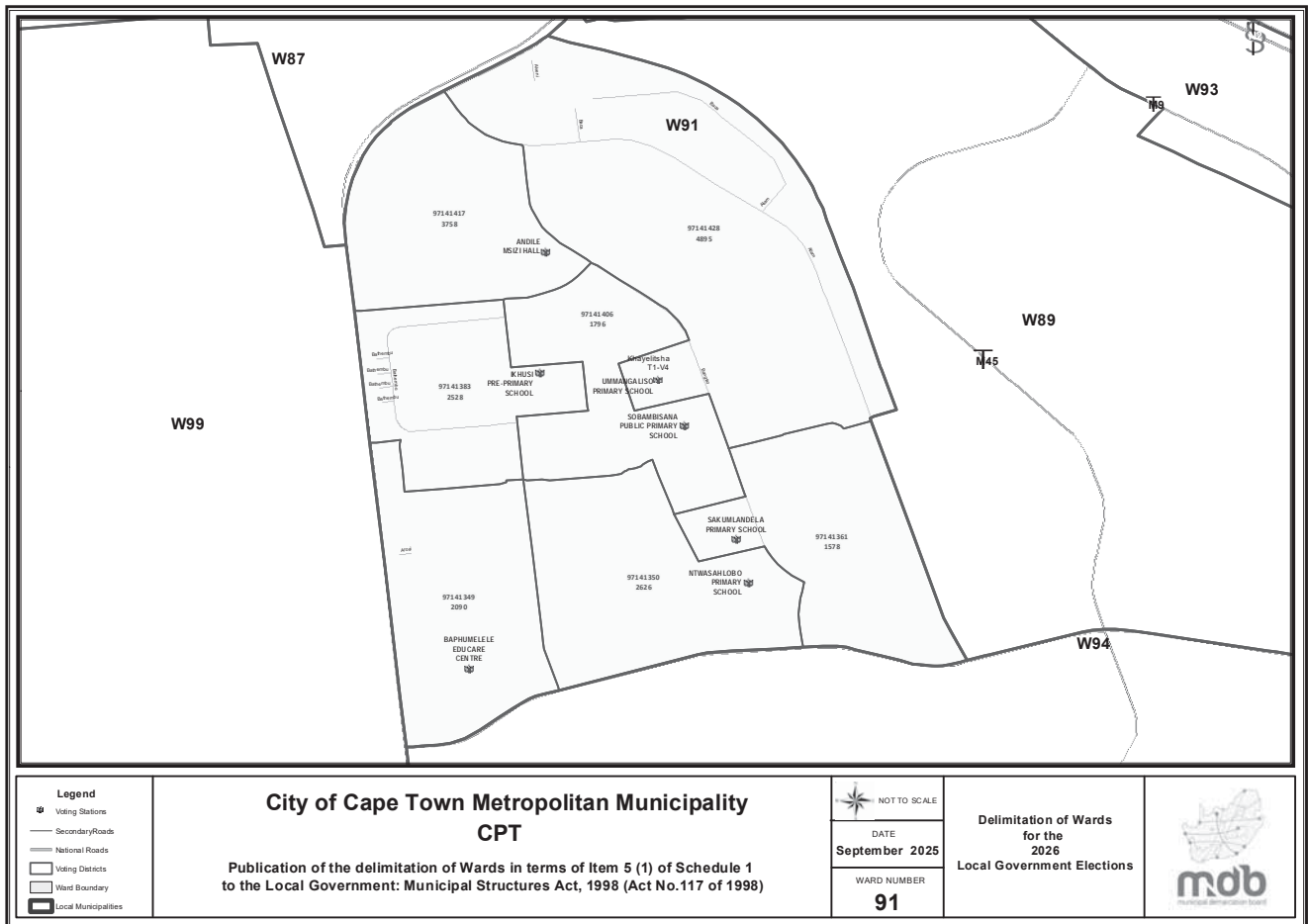


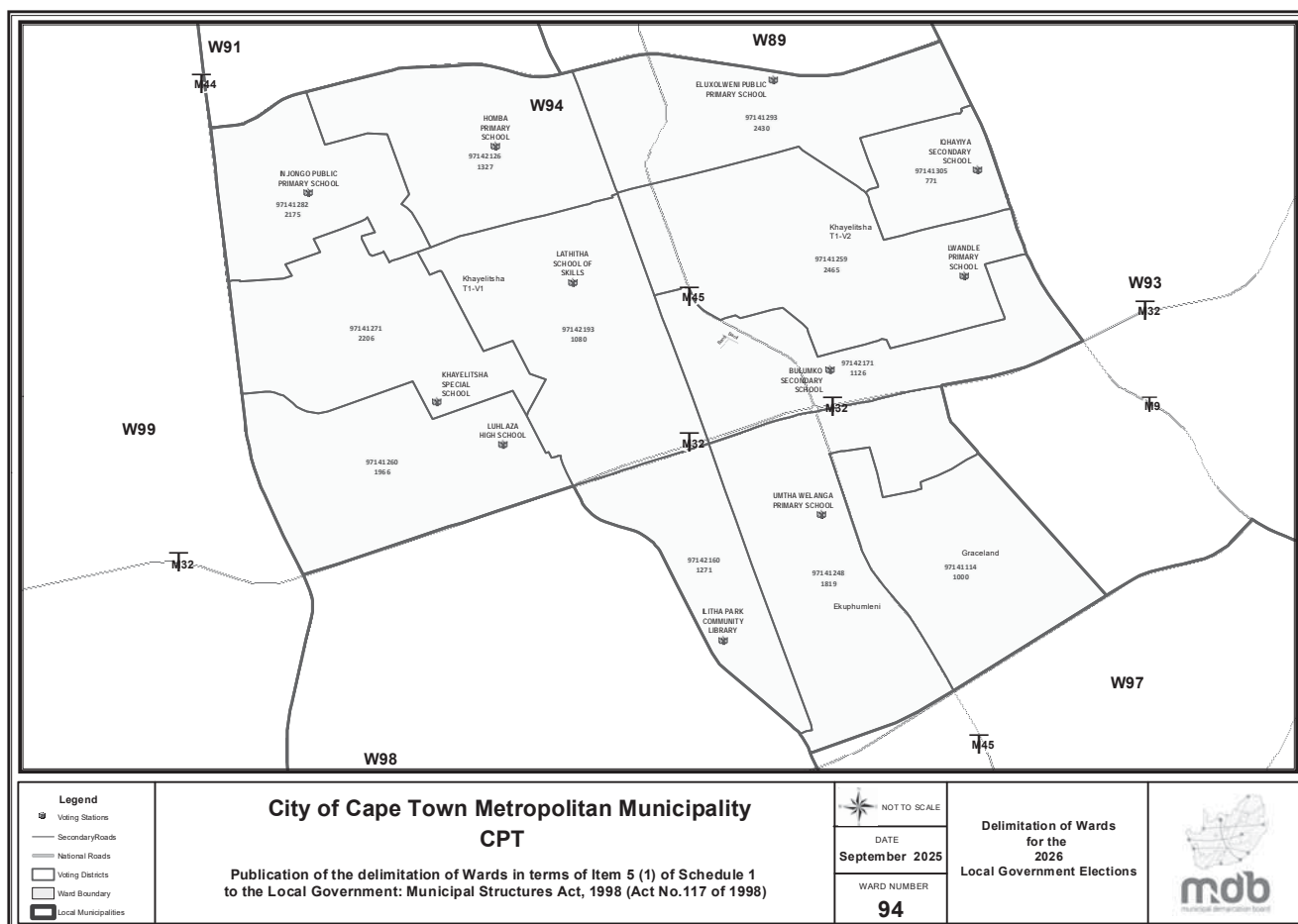
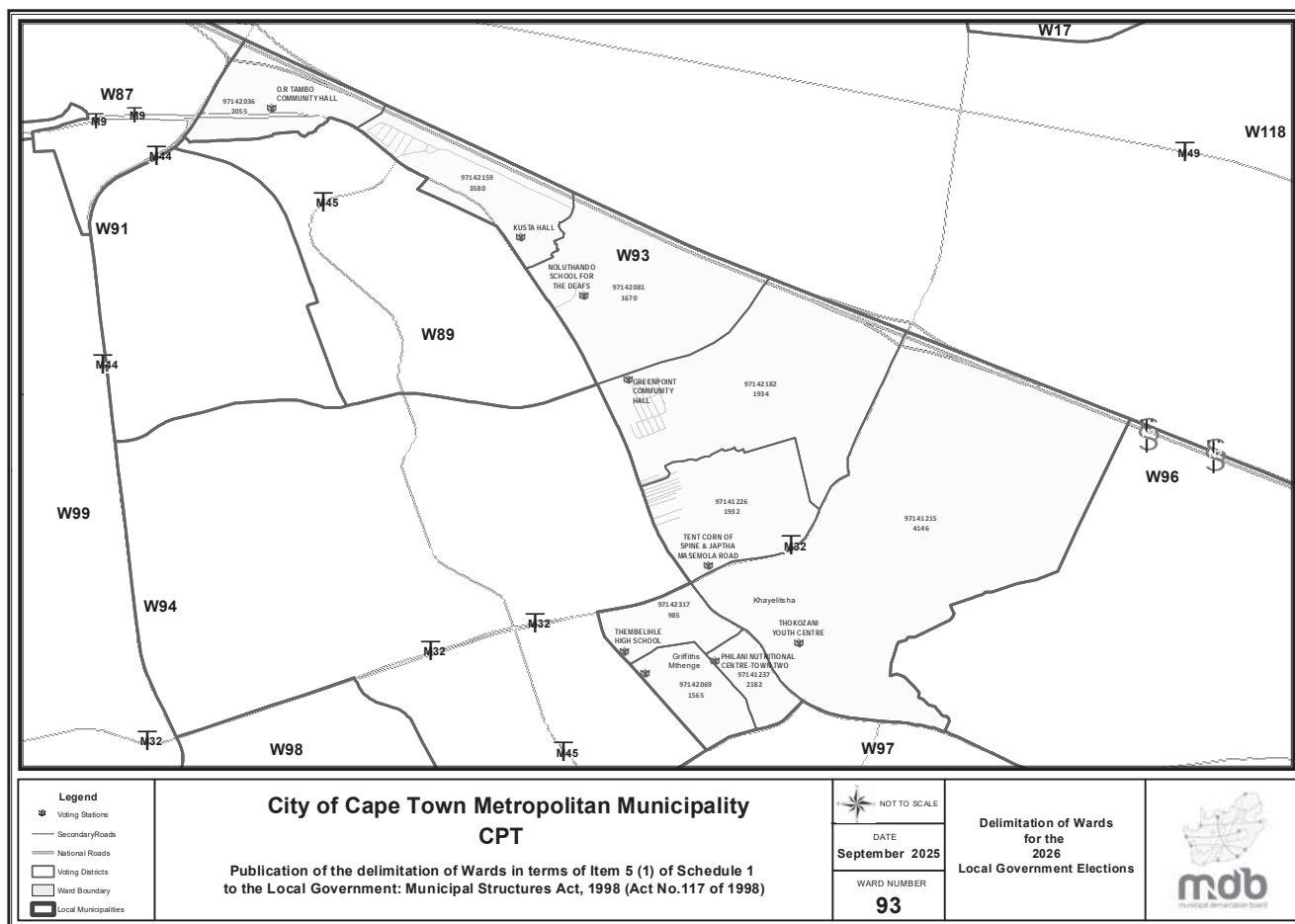


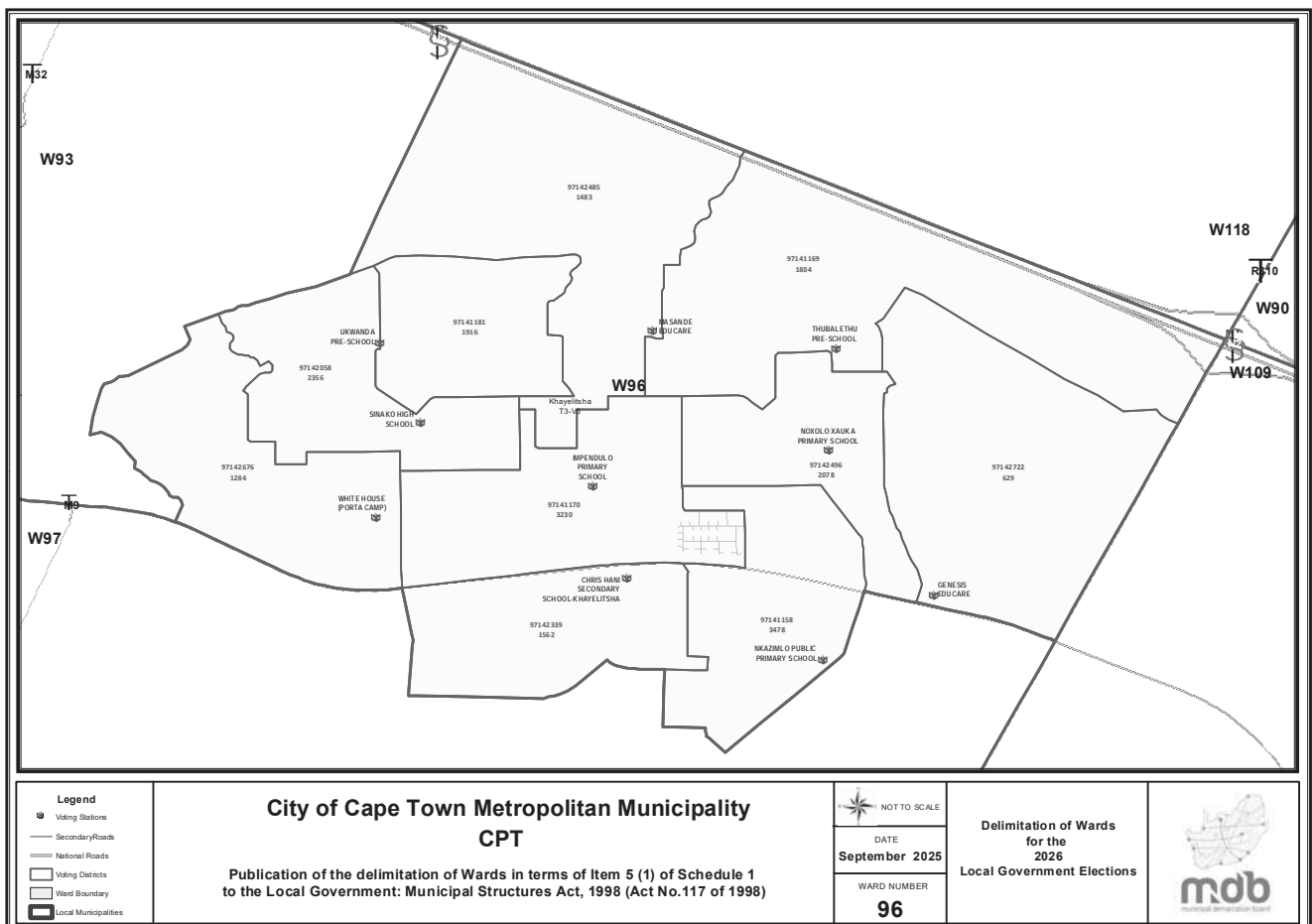
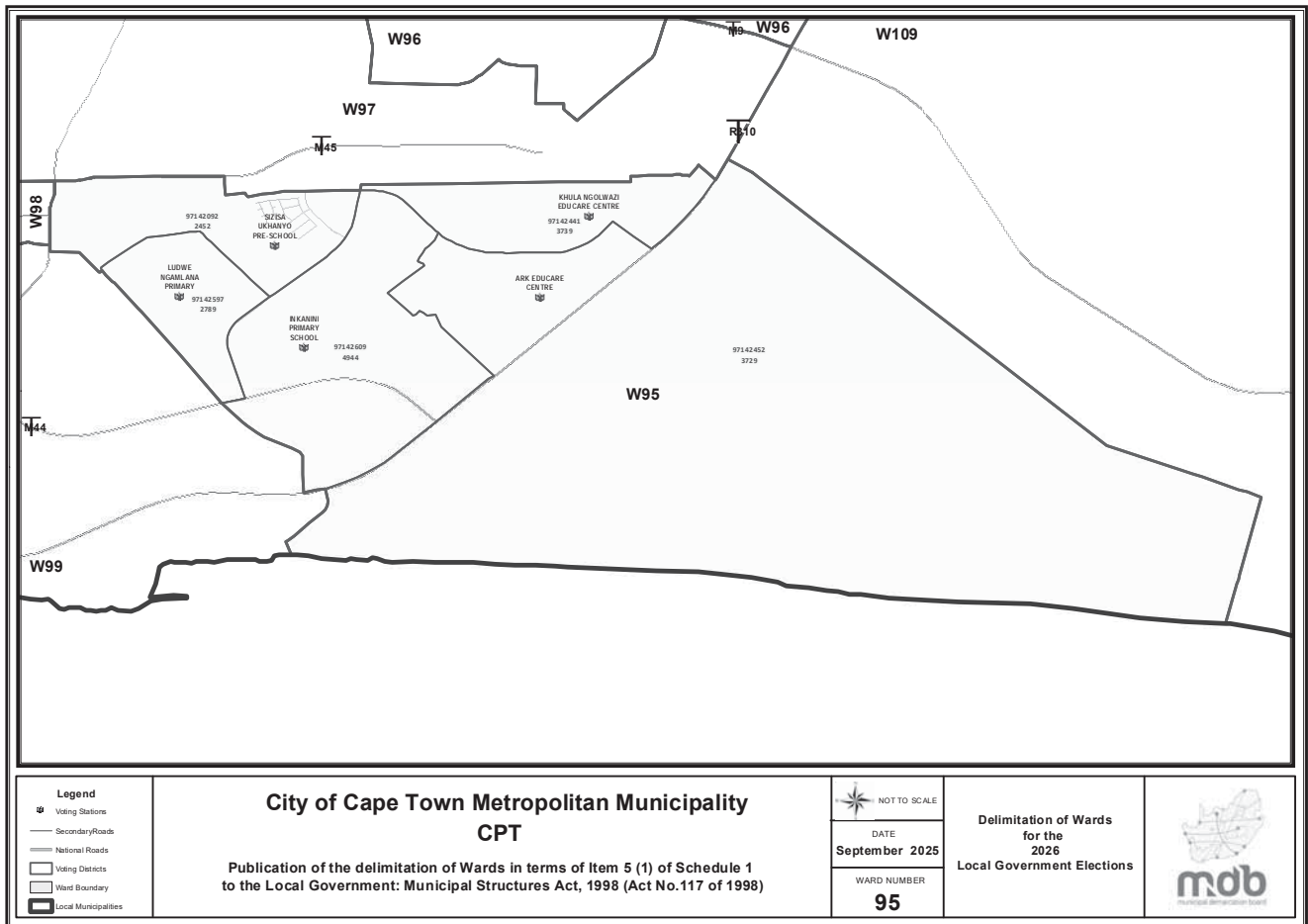


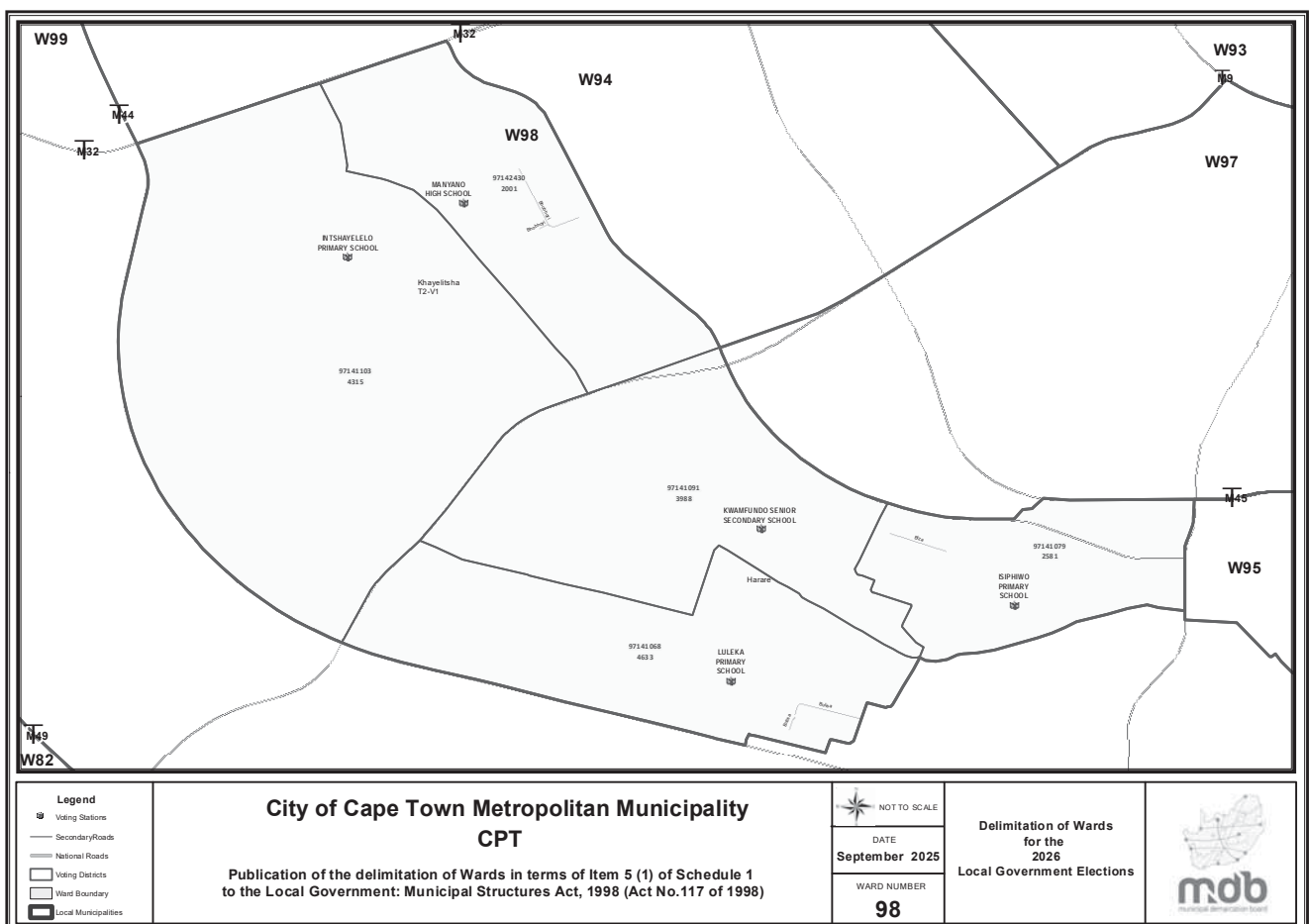
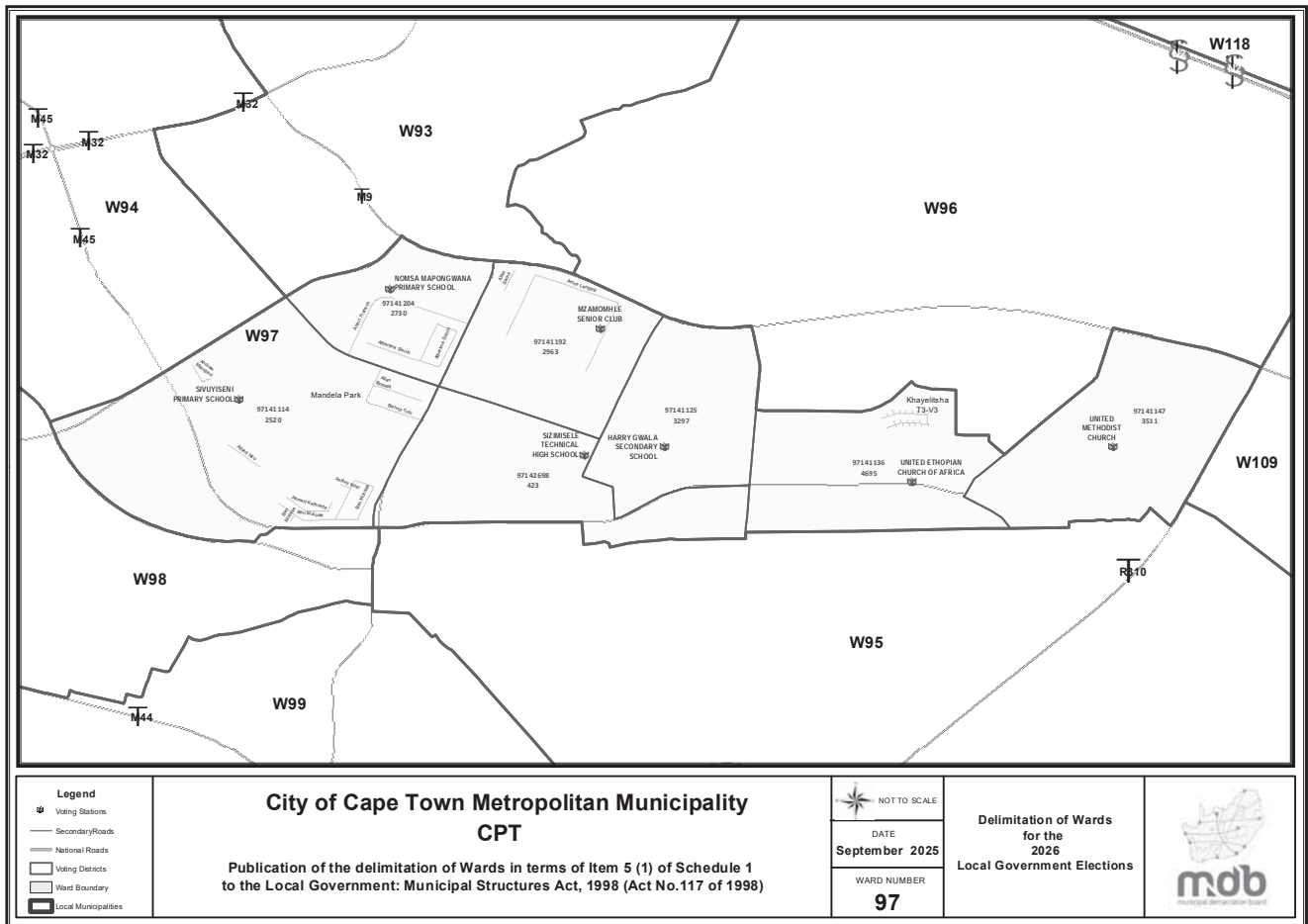


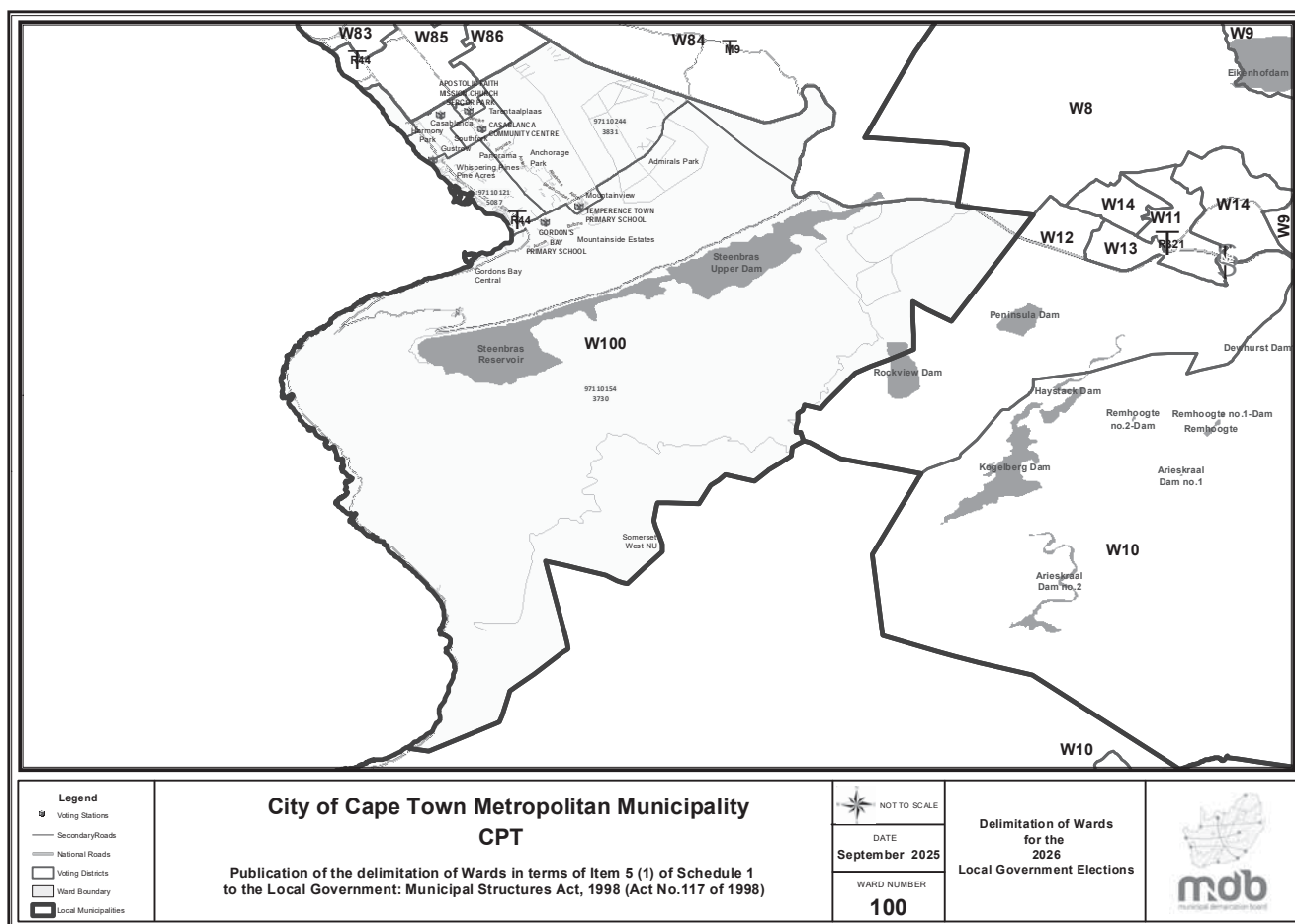


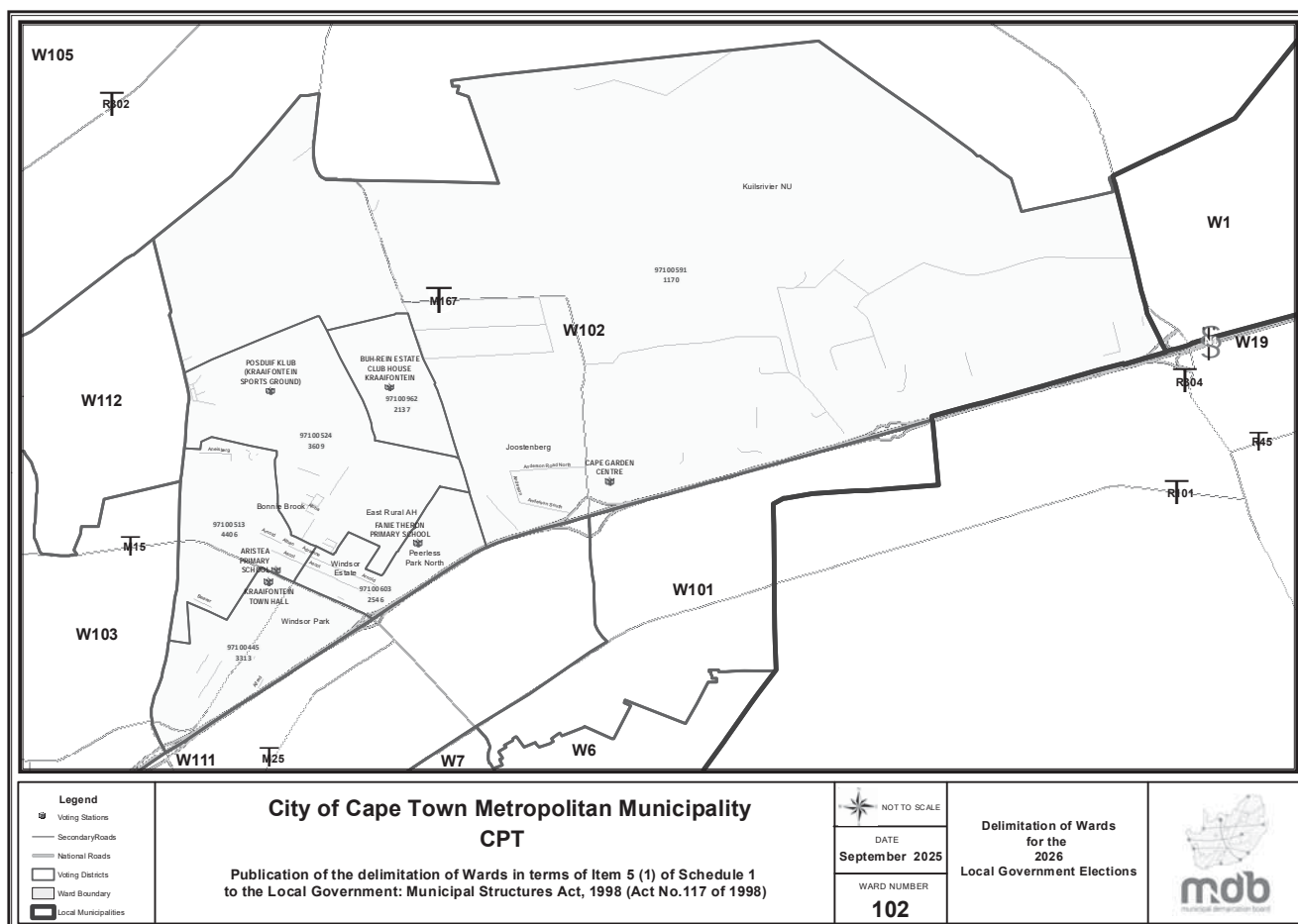
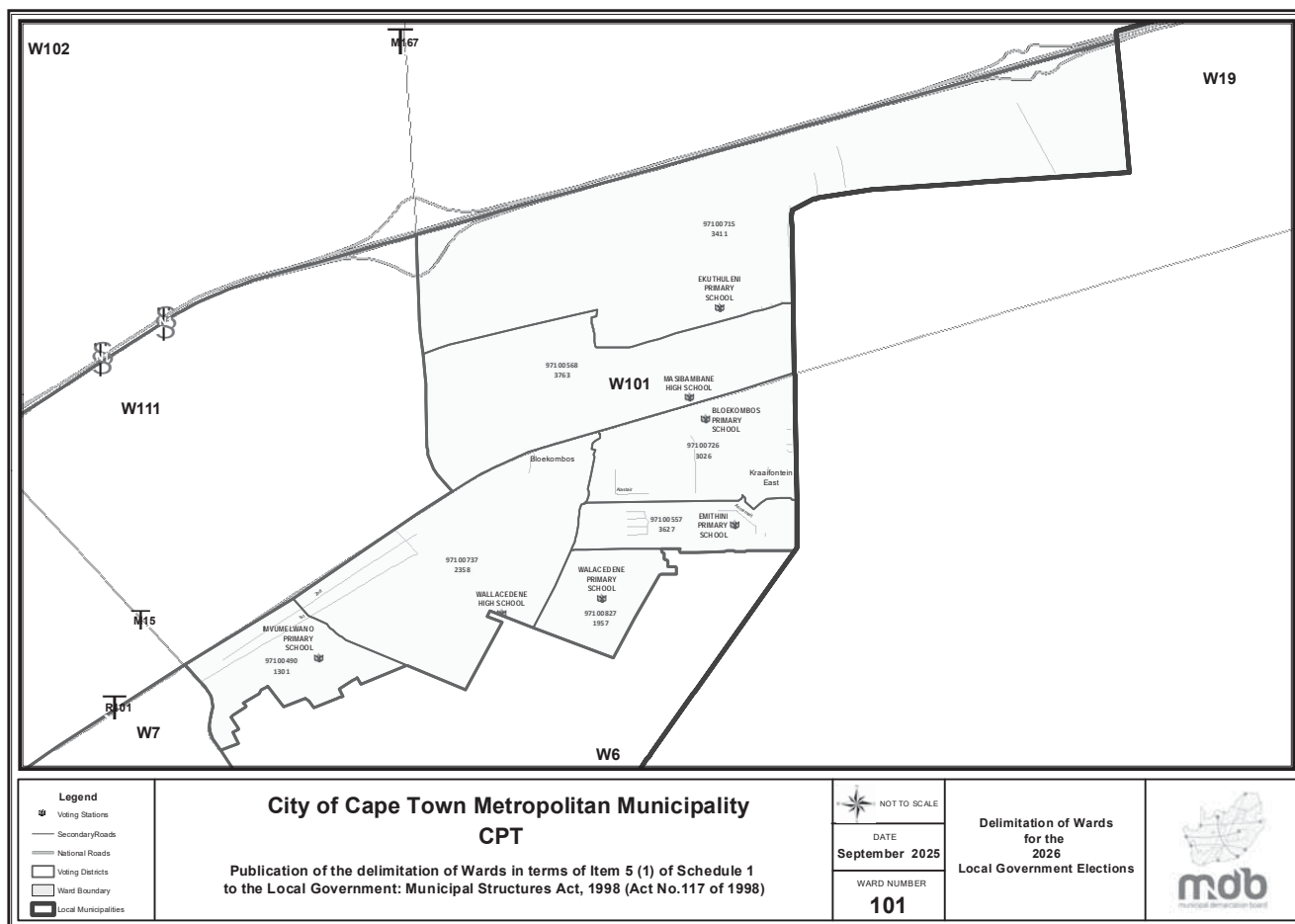


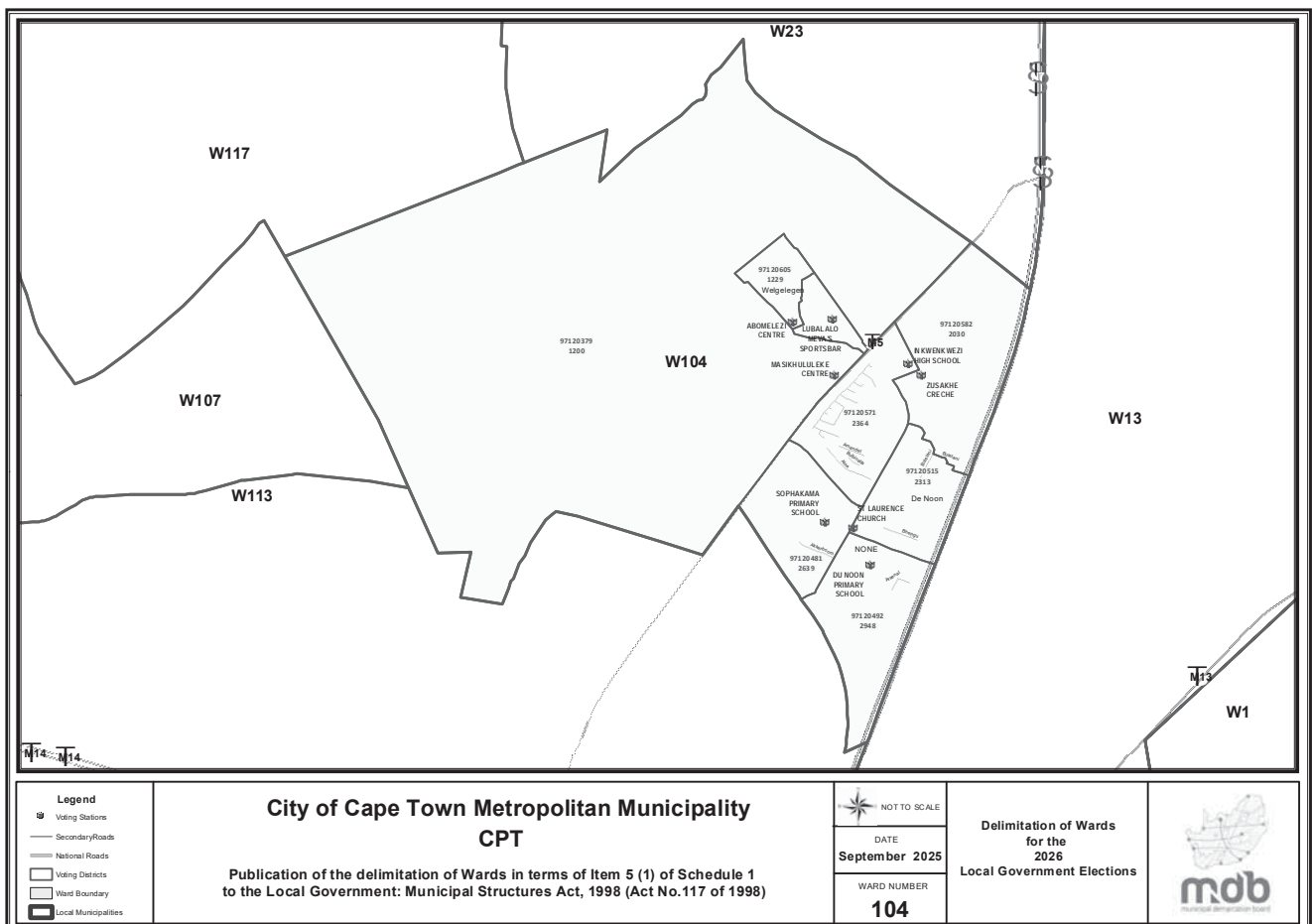
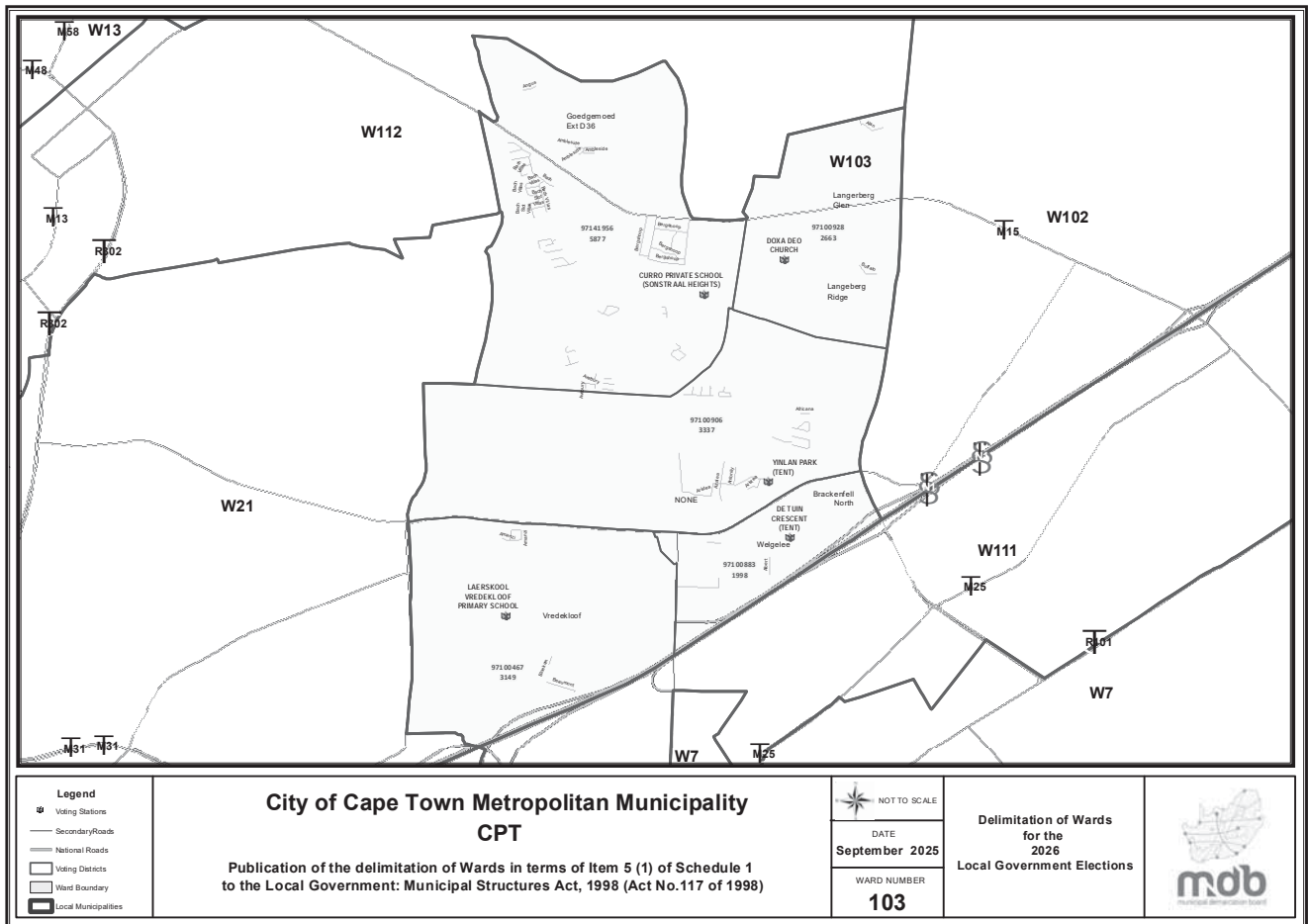


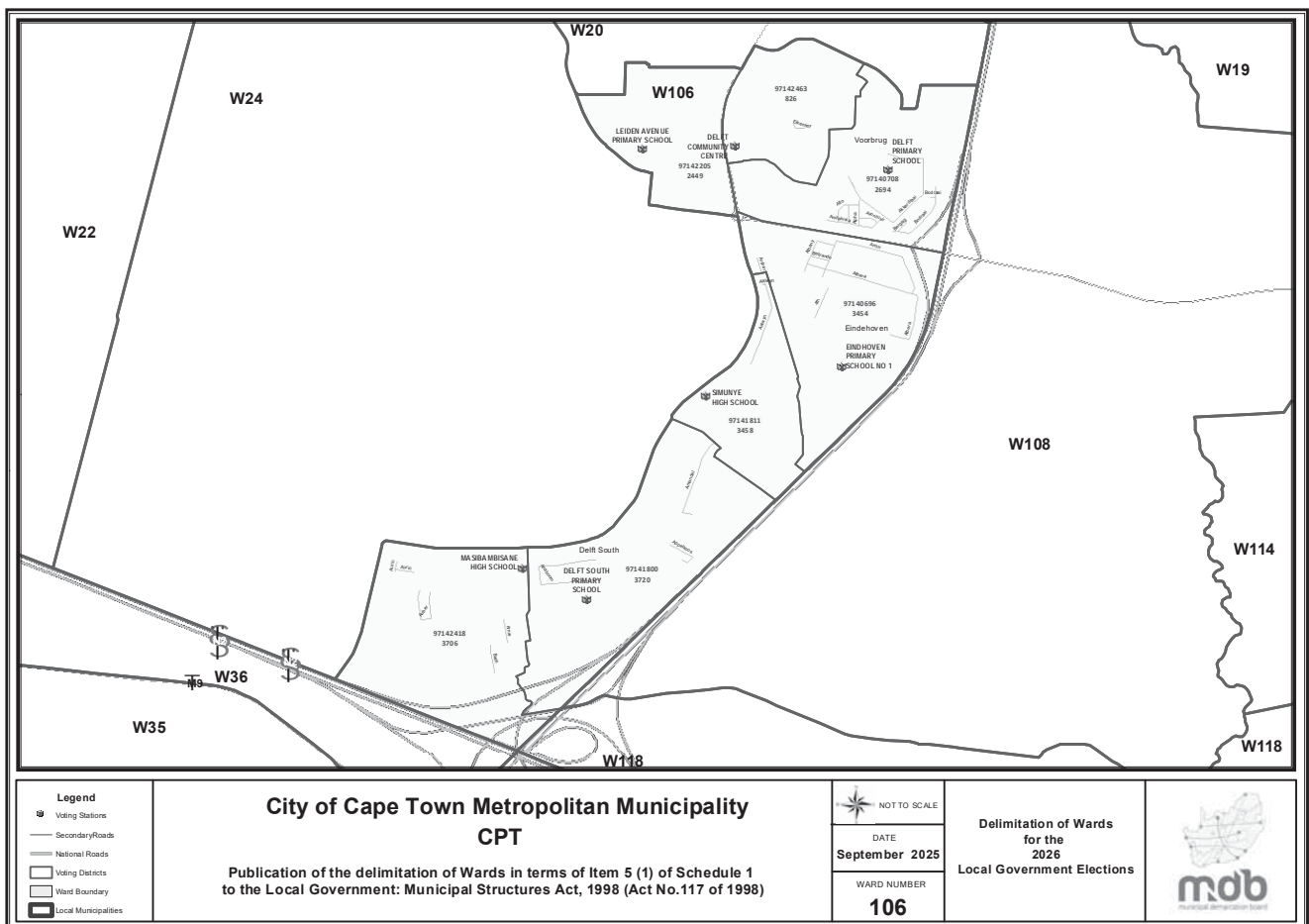


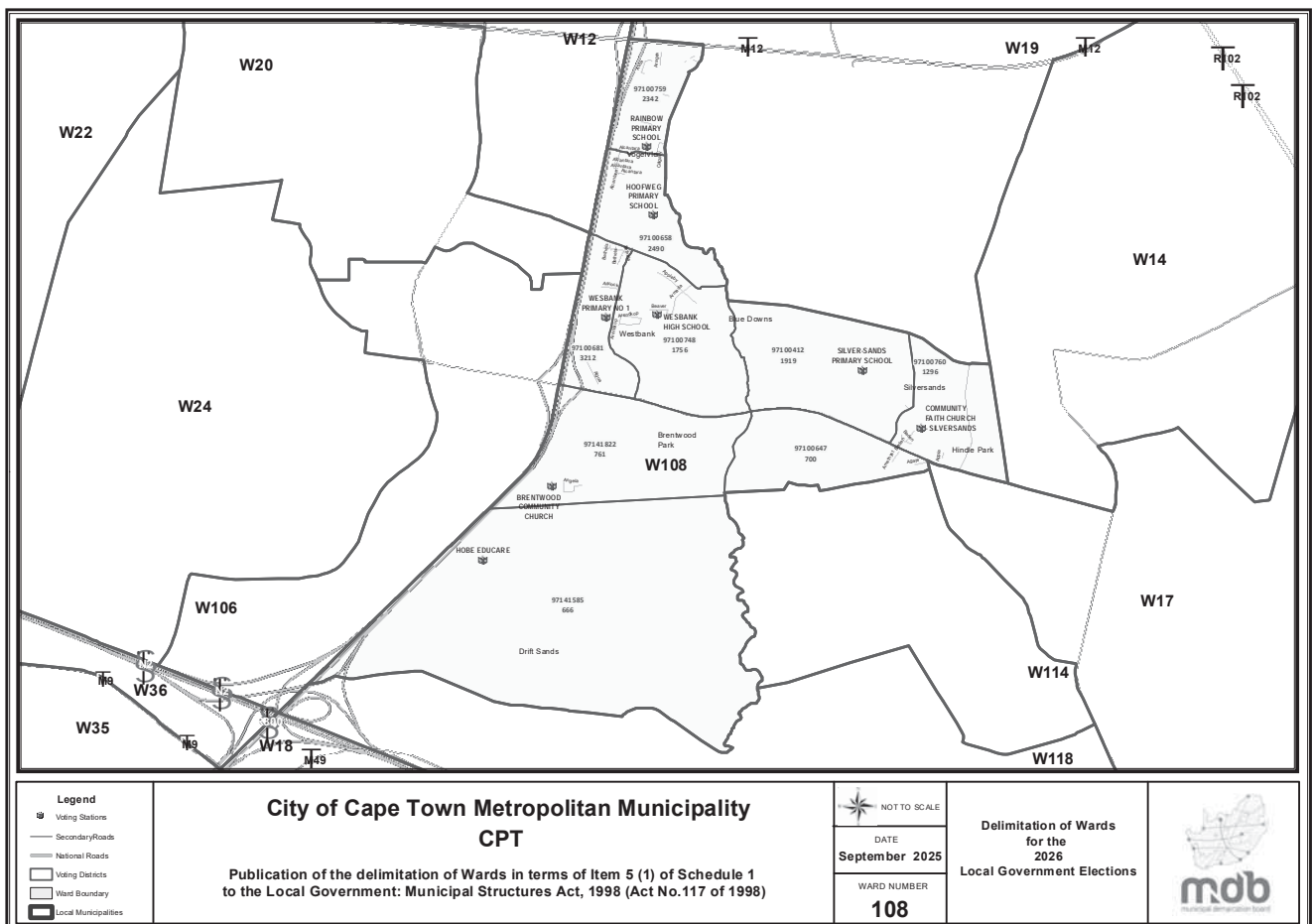
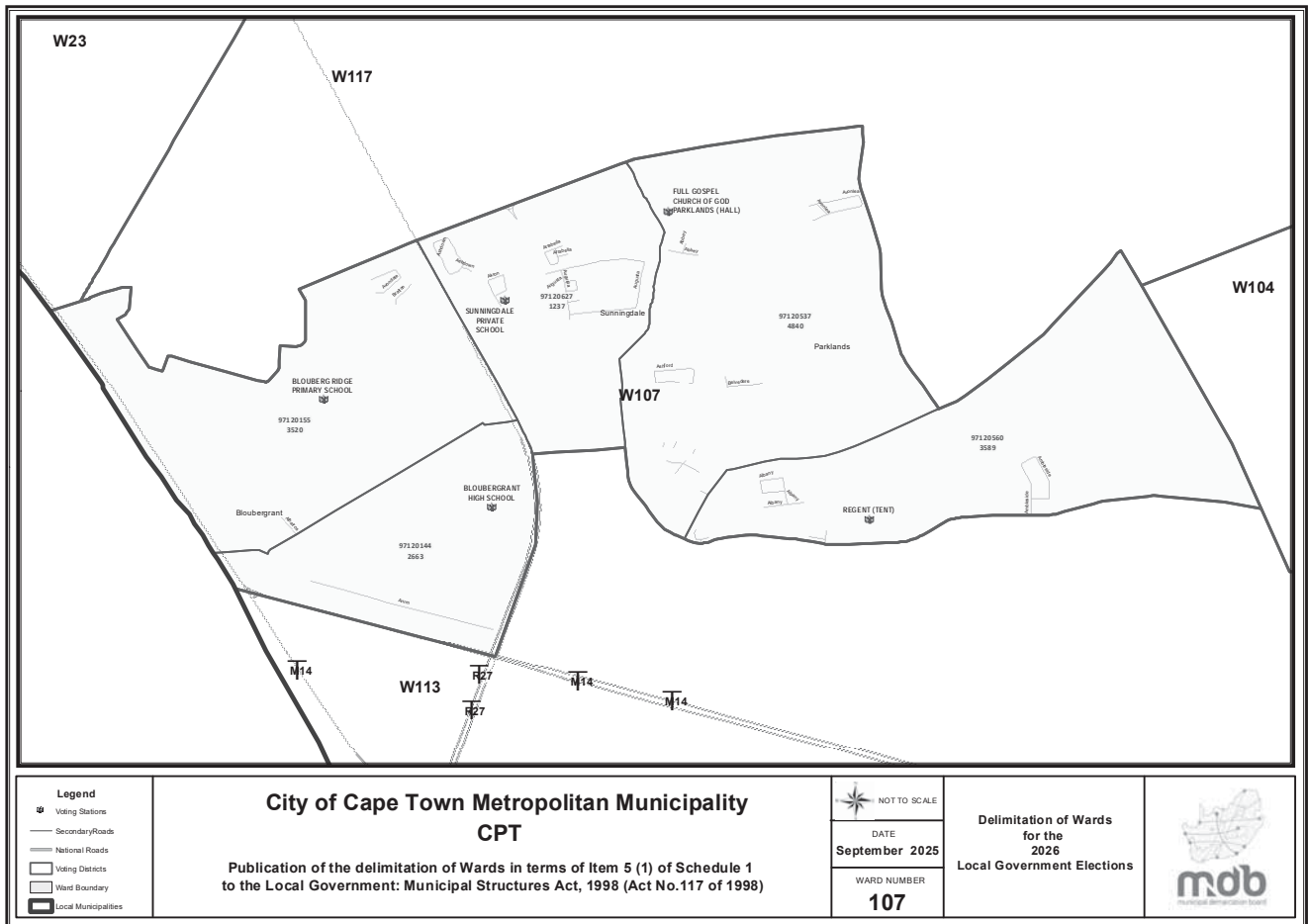


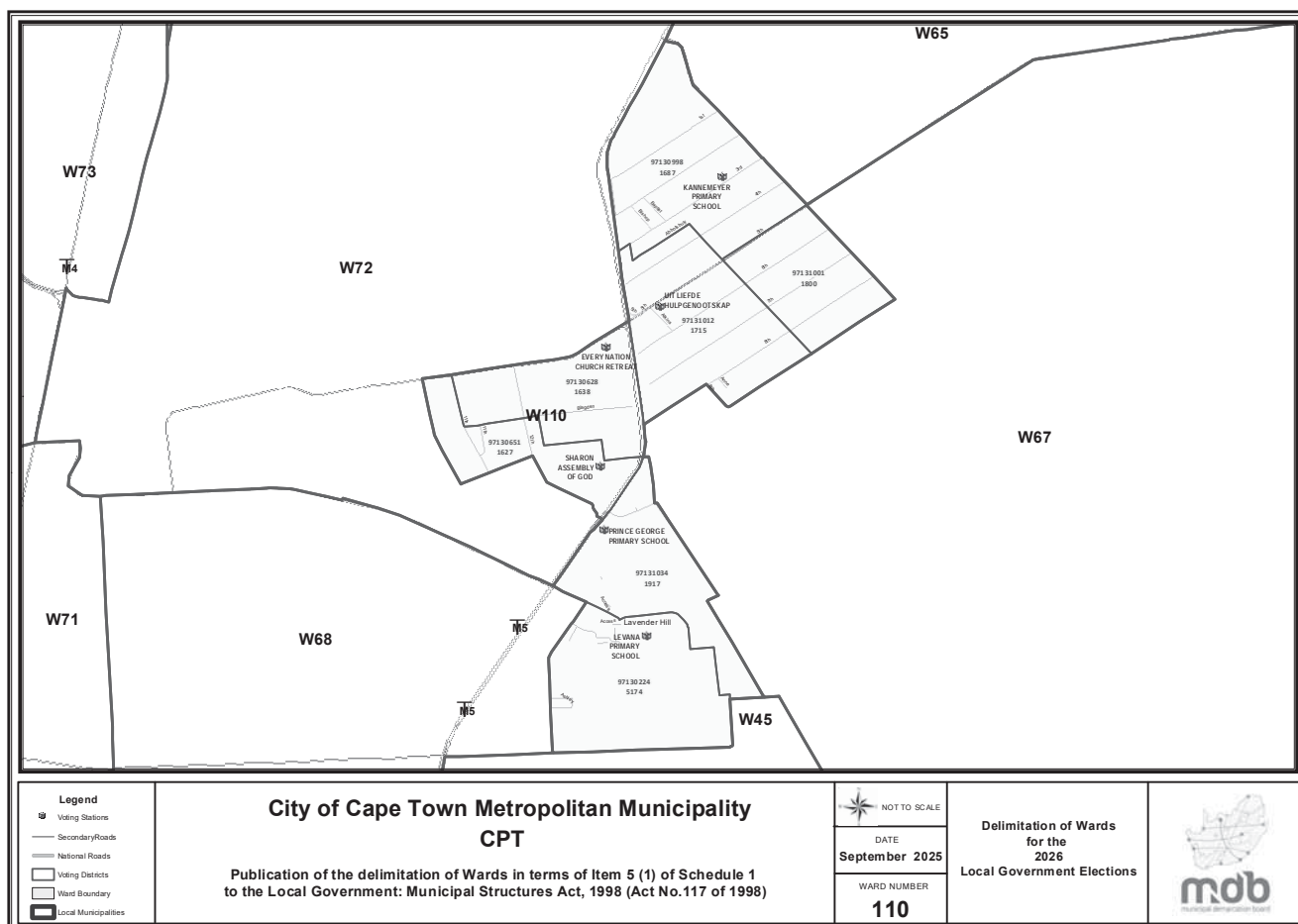
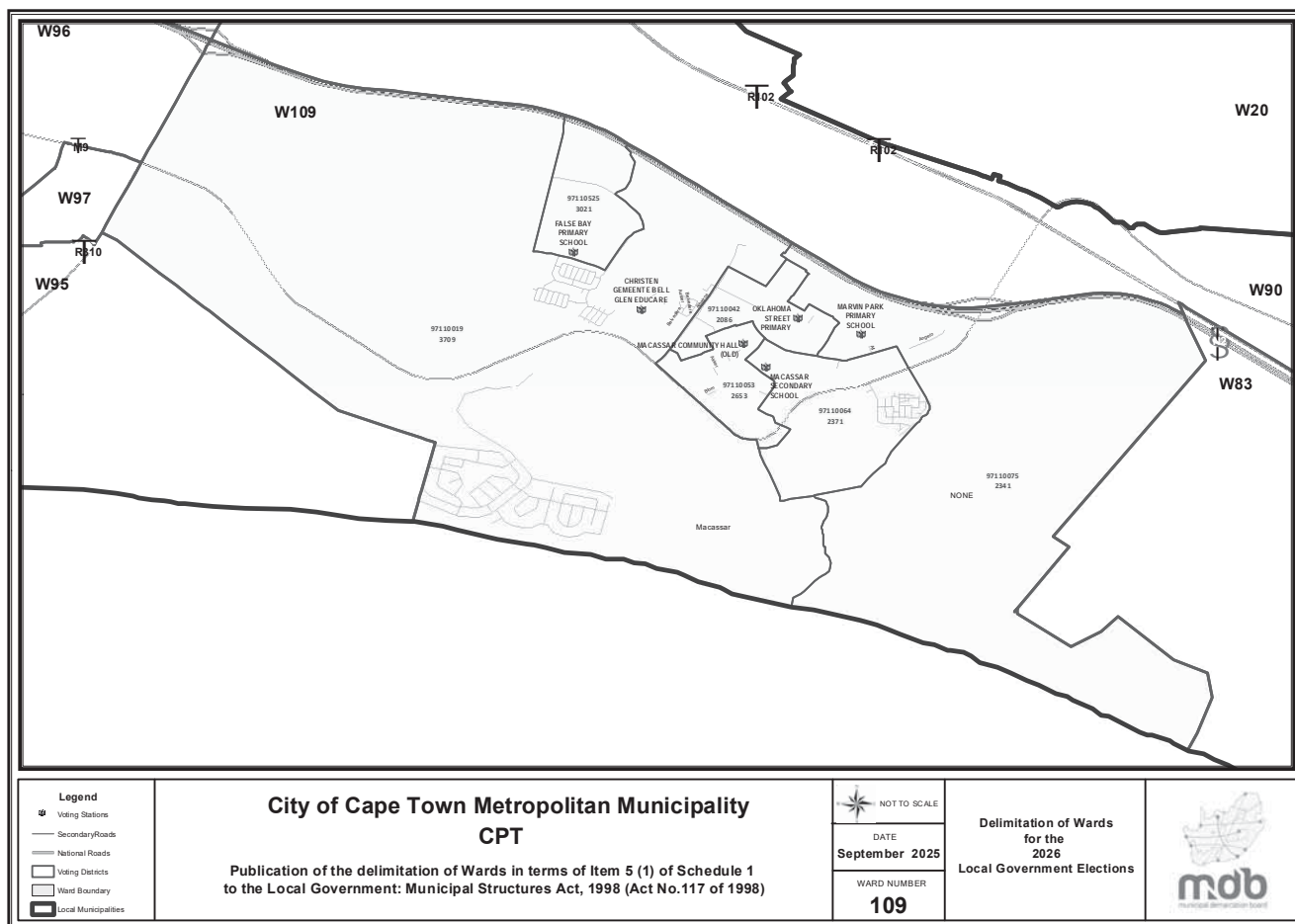


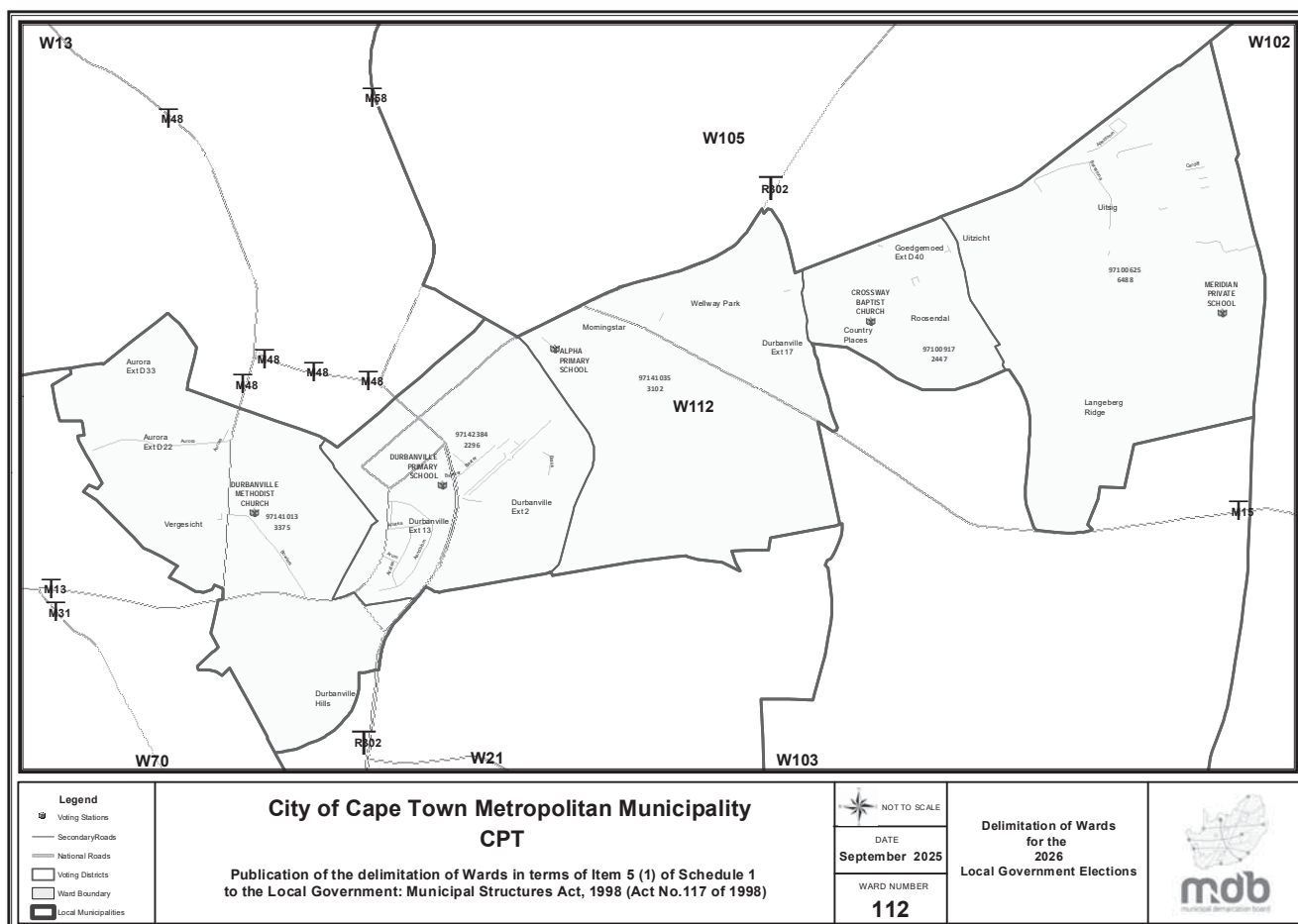
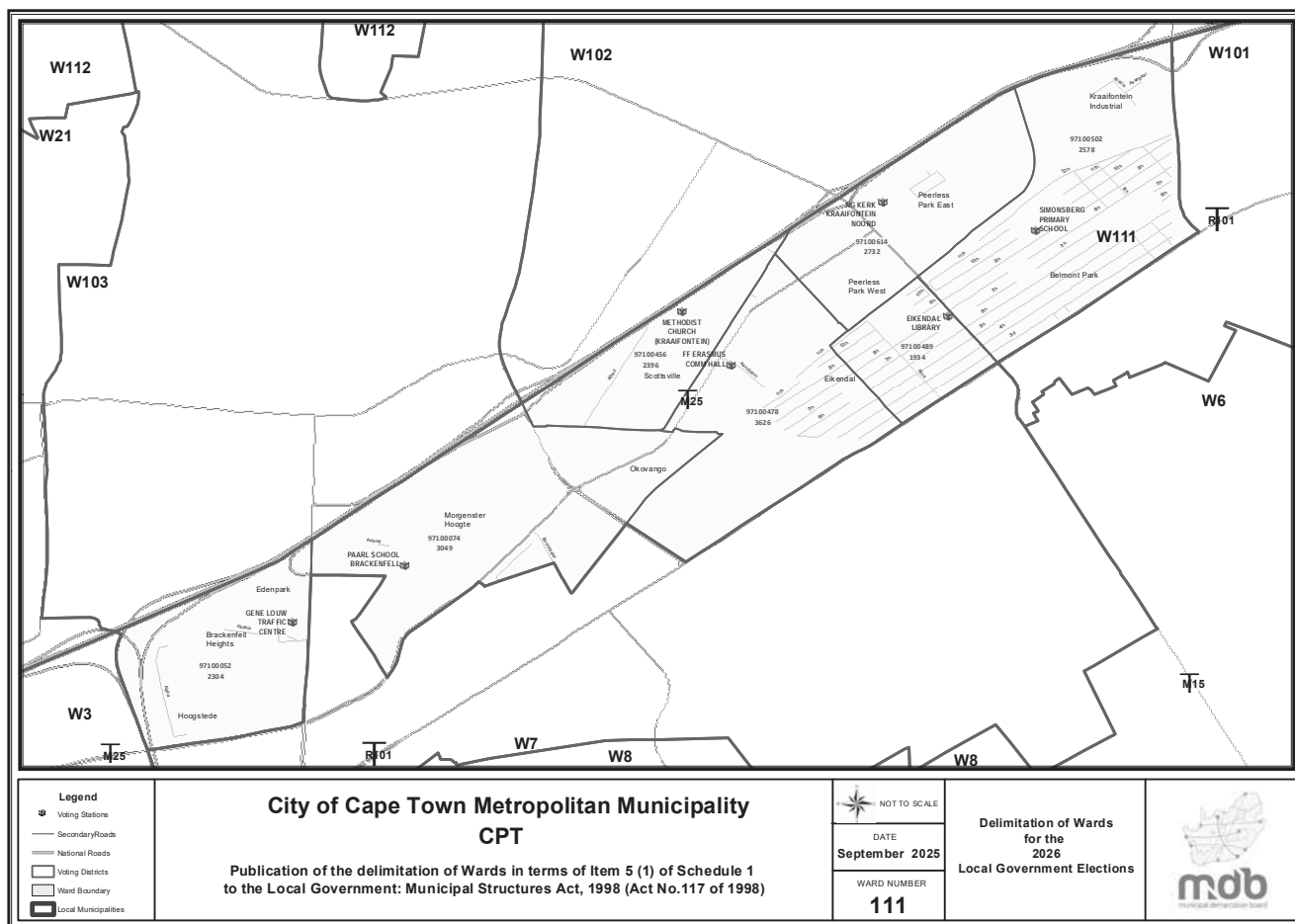


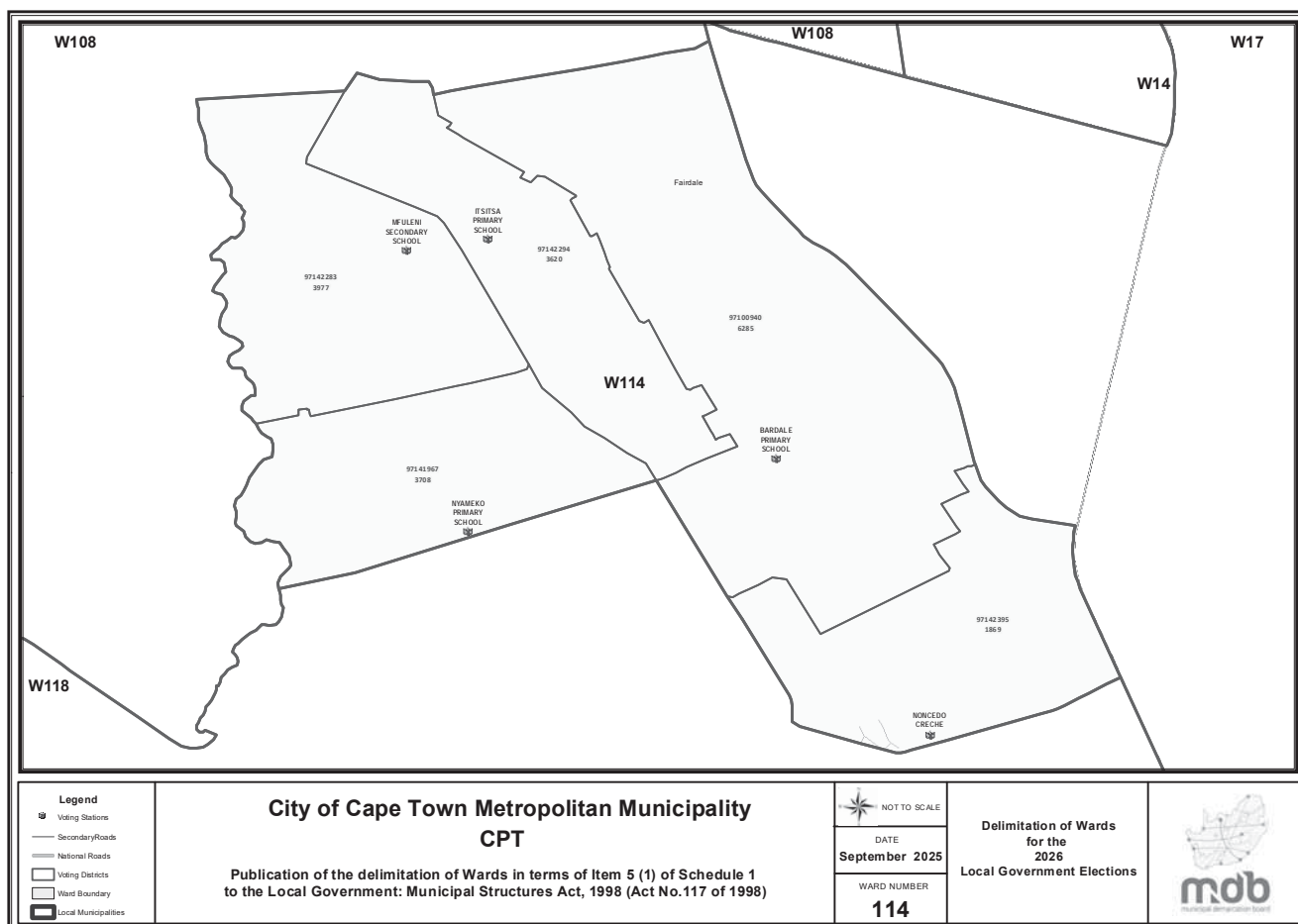
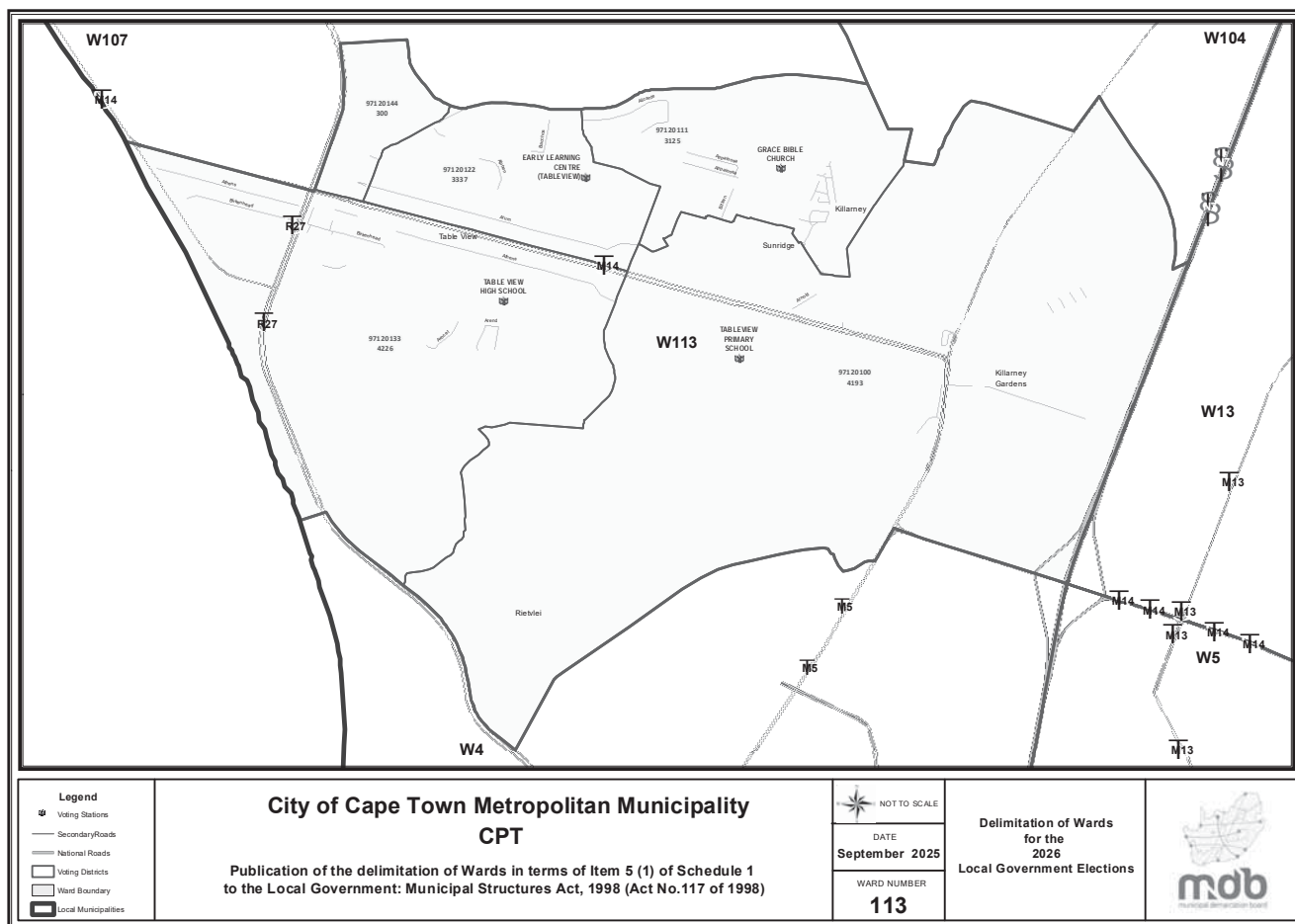


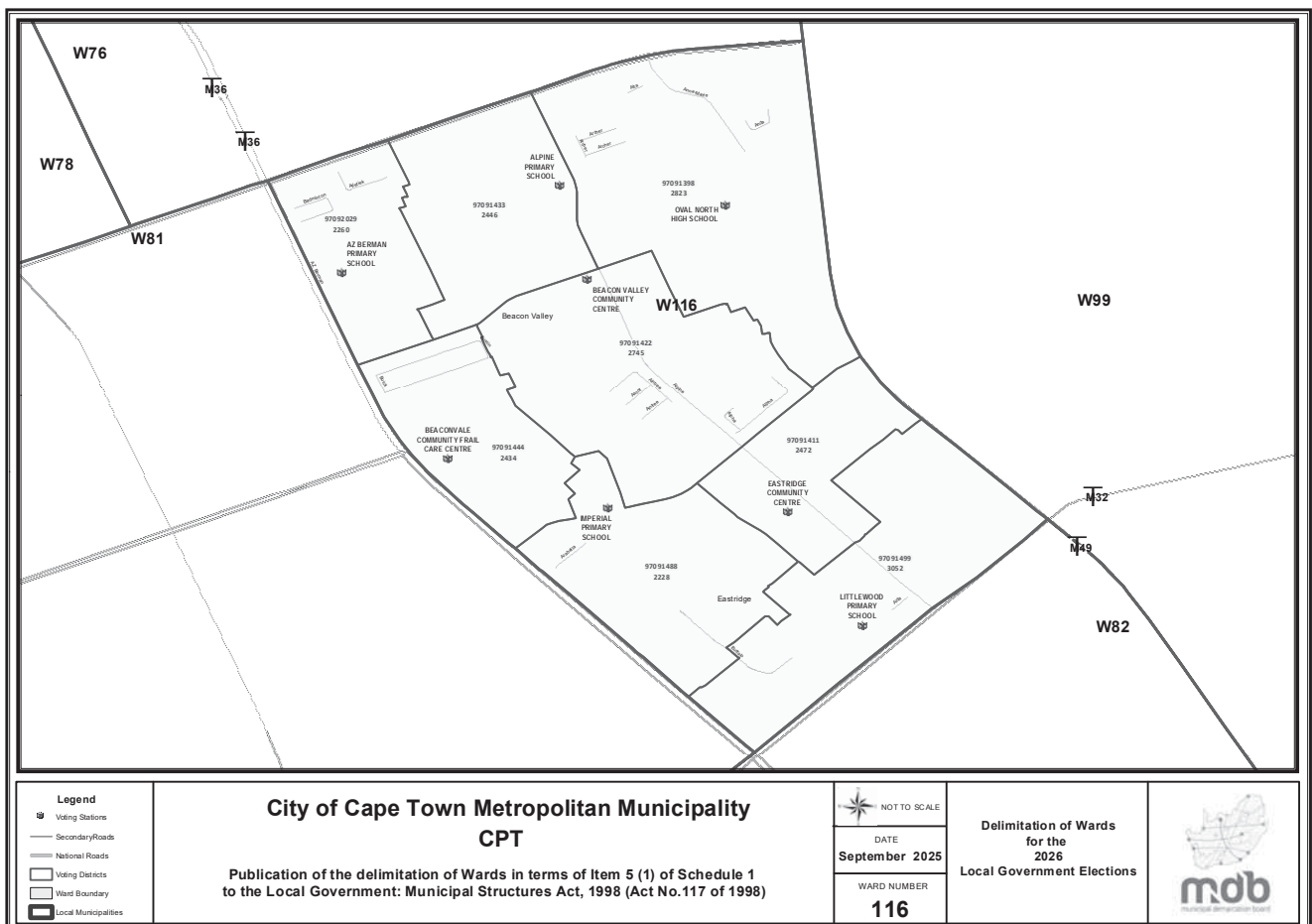
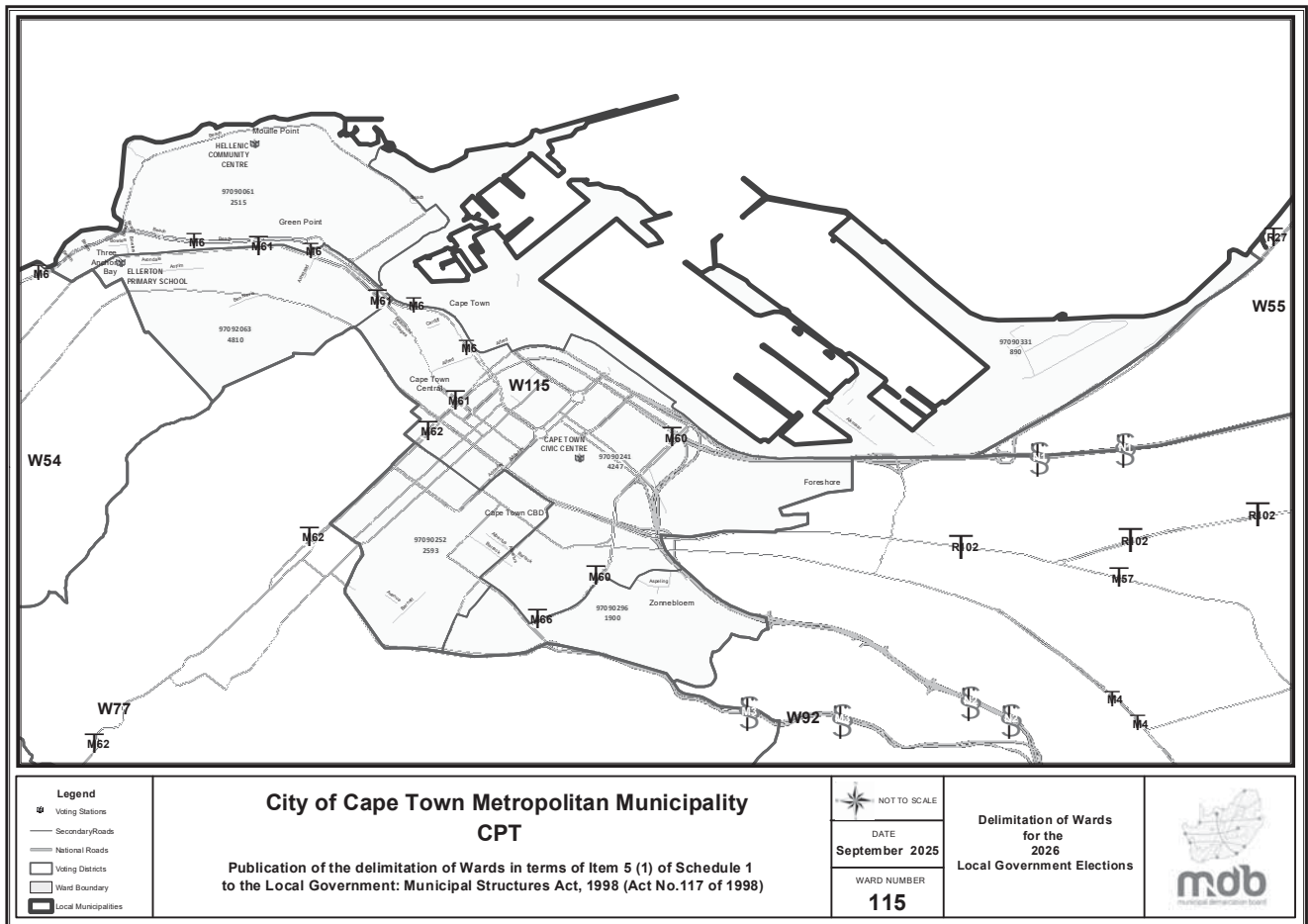


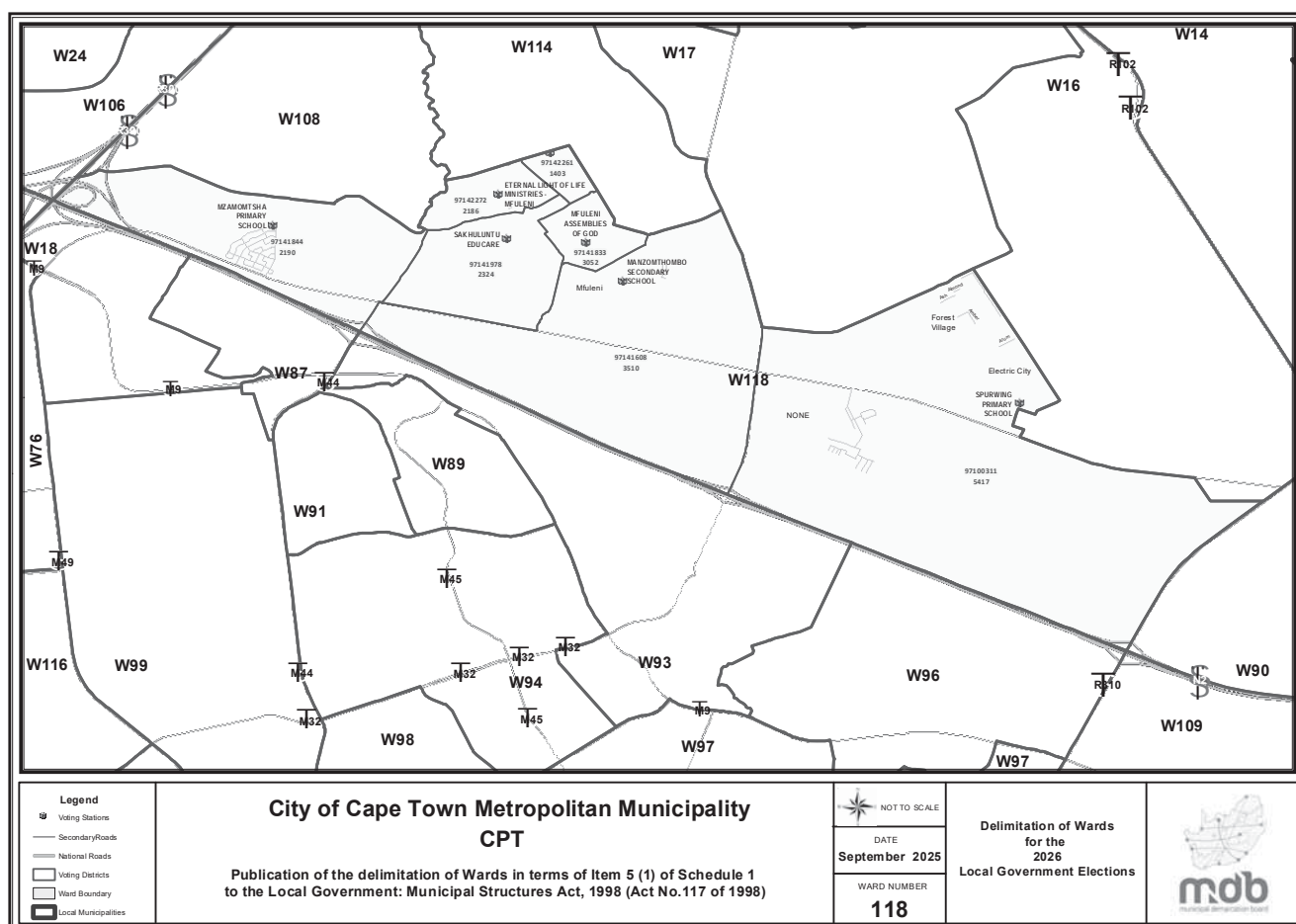
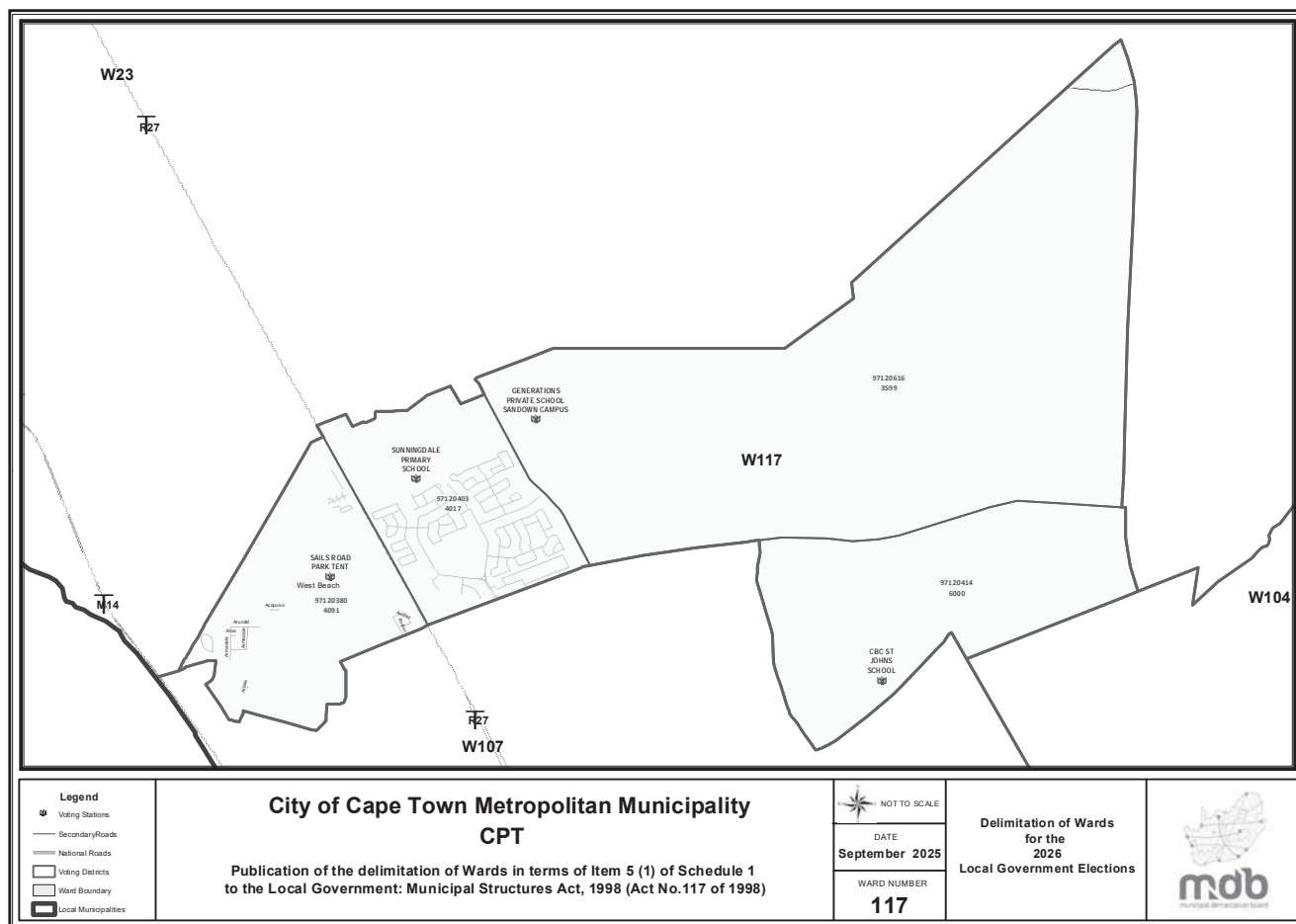












WESTERN CAPE PROVINCE

GENERAL NOTICE

**MUNICIPAL DEMARCATION BOARD : DELIMITATION OF
MUNICIPAL WARDS IN TERMS OF THE LOCAL
GOVERNMENT : MUNICIPAL STRUCTURES ACT, 1998.**

Matzikama Local Municipality WC011

In terms of Item 5 (1) of Schedule 1 to the Local Government: Municipal Structures Act, 1998 (Act No. 117 of 1998) (the Act) the Municipal Demarcation Board hereby publishes its delimitation of wards for the above-mentioned municipality. Particulars of the delimitation are listed in the Schedule.

In terms of Item 5 (2) of Schedule 1 to the Act, any person aggrieved by the delimitation may, within 14 days of publication of this notice, submit objections in writing to:

The Municipal Demarcation Board
Private Bag X123
Centurion
0046

Fax: 086 5248643
Email: registry@demarcation.org.za

The attached form MDB 5 must please be used to object. The form is also available on www.demarcation.org.za.

MR THABO MOSES MANYONI
CHAIRPERSON: MUNICIPAL DEMARCATION BOARD

In terms of section 18(3) of the Local Government: Municipal Structures Act, 1998 (Act 117 of 1998), the MEC responsible for local government has determined that the municipal council consists of **15** councillors.

After having consulted the Independent Electoral Commission, The Municipal Demarcation Board has delimited the municipality into **8** wards in terms of Schedule 1 of the Act.

The number of registered voters in each ward does not vary by more than fifteen percent from the norm. The norm was determined by dividing the total number of voters on the municipal segment of the national common voters roll, namely **33451** voters in March 2024, by the number of wards in the municipality.

An overview map of the boundary of the municipality, with the boundaries of the wards within the municipality, and a map of each ward are attached. In case of a discrepancy between the map and this schedule, the map will prevail. The ward numbers, the voting districts and voting stations in each ward, and the number of voters are as follows:

SCHEDULE

Ward 1 comprises of a total of 4200 registered voters.			
MIN VOTERS 3554	NORM 4181	MAX VOTERS 4808	
VOTING DISTRICT No.	VOTING STATION NAME	NUMBER OF VOTERS	VD SPLIT
97860033	BOOYSENDAL PRIMARY SCHOOL	152	
97860088	LUTZVILLE WES COMMUNITY HALL	816	
97700014	UITKYK COMMUNITY HALL	2579	
97700036	LUTZVILLE HIGH SCHOOL	653	
Ward 2 comprises of a total of 4084 registered voters.			
MIN VOTERS 3554	NORM 4181	MAX VOTERS 4808	
VOTING DISTRICT No.	VOTING STATION NAME	NUMBER OF VOTERS	VD SPLIT
97630016	EBENHAESER COMMUNITY HALL	1519	
97860101	NAASTDRIFT PRIMARY SCHOOL	878	
97790068	VREDENDAL HIGH SCHOOL	663	
97620015	MIRIAM OWIES COMMUNITY HALL DOORNBAAI	1024	
Ward 3 comprises of a total of 4771 registered voters.			
MIN VOTERS 3554	NORM 4181	MAX VOTERS 4808	
VOTING DISTRICT No.	VOTING STATION NAME	NUMBER OF VOTERS	VD SPLIT
97790080	RETSHOF FARM	127	
97790057	VERGENOEG PRIMARY SCHOOL	4644	
Ward 4 comprises of a total of 4680 registered voters.			
MIN VOTERS 3554	NORM 4181	MAX VOTERS 4808	
VOTING DISTRICT No.	VOTING STATION NAME	NUMBER OF VOTERS	VD SPLIT
97860099	KLEINRIVIER PRIMARY SCHOOL	580	
97790079	VGKSA GEMEENTE VREDENDAL	385	
97790013	VREDENDAL THUSONG CENTRE SERVICES	3715	
Ward 5 comprises of a total of 3554 registered voters.			
MIN VOTERS 3554	NORM 4181	MAX VOTERS 4808	
VOTING DISTRICT No.	VOTING STATION NAME	NUMBER OF VOTERS	VD SPLIT
97860055	VREDENDAL SPORTS HALL	1748	
97860022	SPRUITDRIFT PRIMARY SCHOOL	830	
97850021	VREDEHOEK BEWAARSKOOL	207	
97860044	STEILHOOGTE PRIMARY SCHOOL	263	

97850054	AQUA NOIR STORE, RONDERUG	5	Y
97860077	TRAWAL BEWAARSKOOL	501	

Ward 6 comprises of a total of 4181 registered voters.

MIN VOTERS 3554 **NORM** 4181 **MAX VOTERS** 4808

VOTING DISTRICT No.	VOTING STATION NAME	NUMBER OF VOTERS	VD SPLIT
97660042	NIEUWOUDT PRIMARY SCHOOL	1823	
97660019	KLAWER COMMUNITY HALL	1623	
97660031	NG KERK KLAWER	735	

Ward 7 comprises of a total of 4376 registered voters.

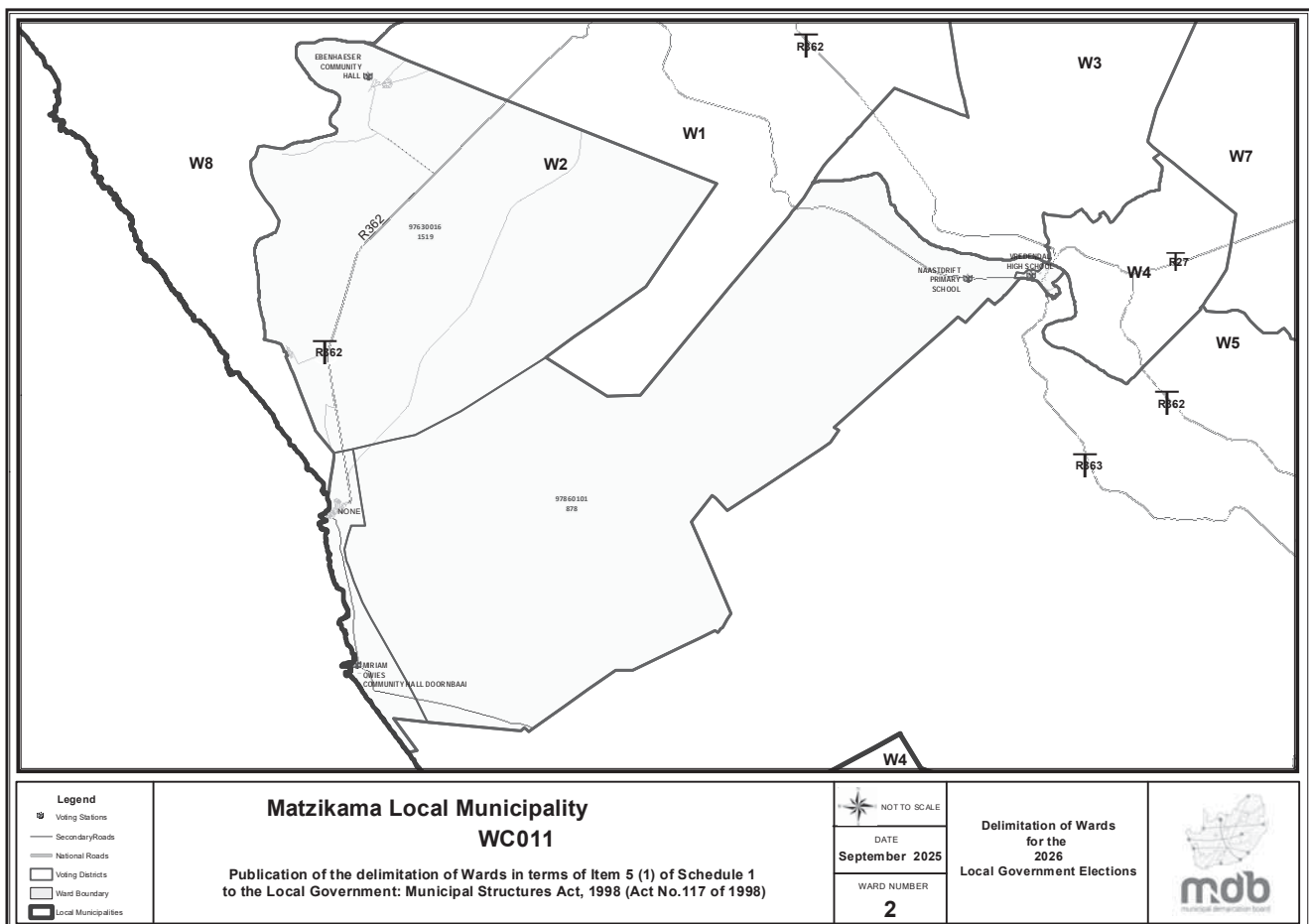
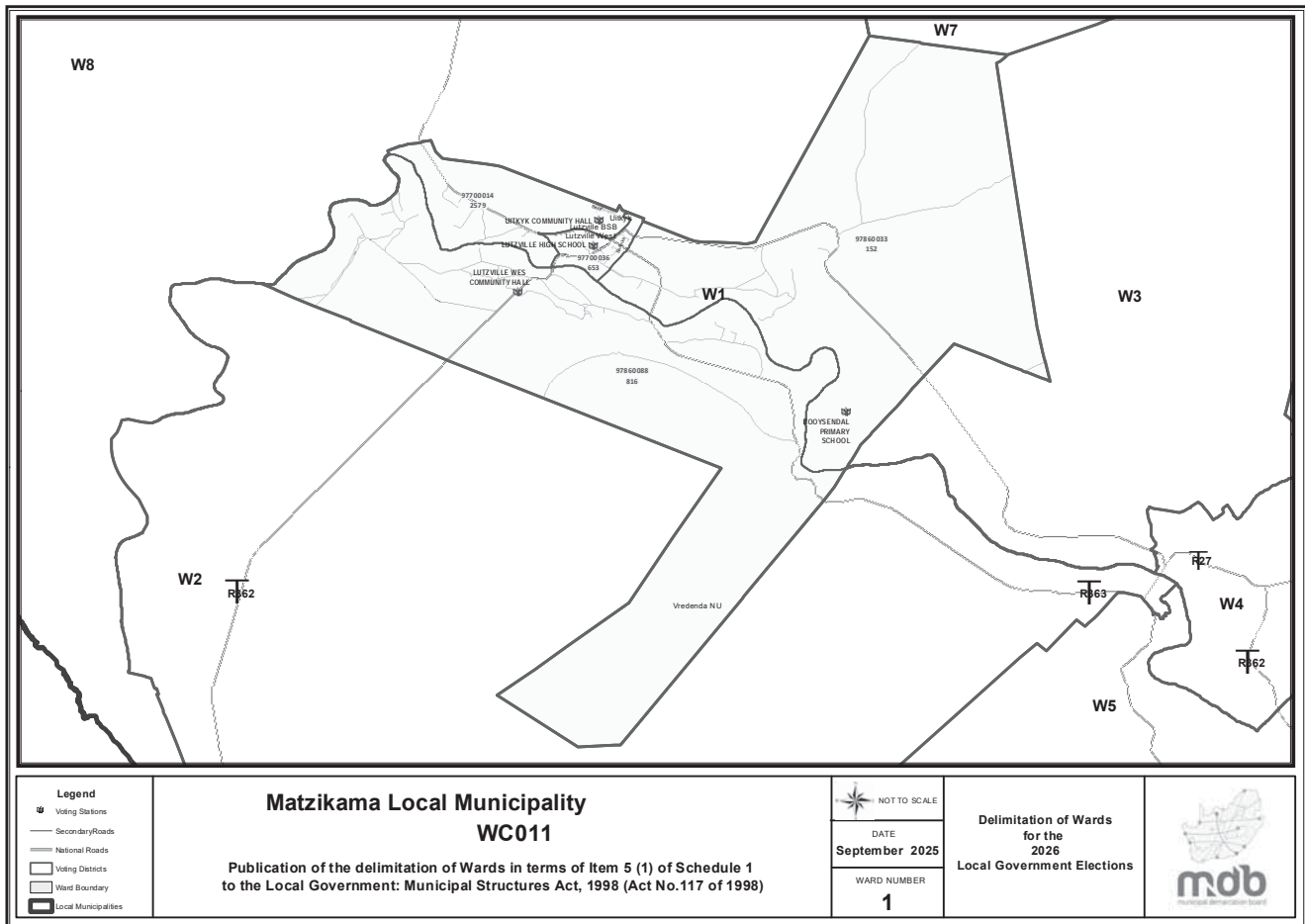
MIN VOTERS 3554 **NORM** 4181 **MAX VOTERS** 4808

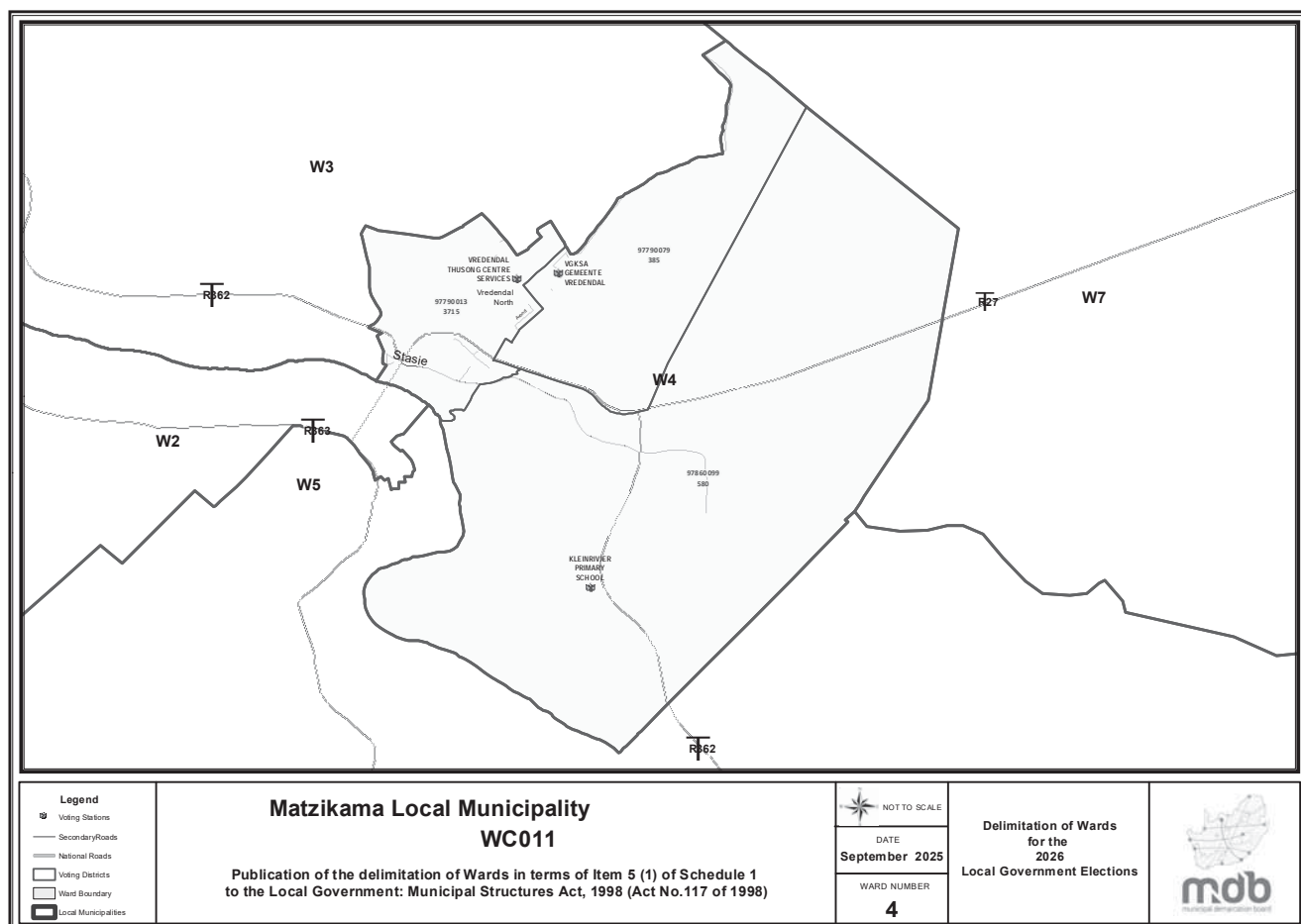
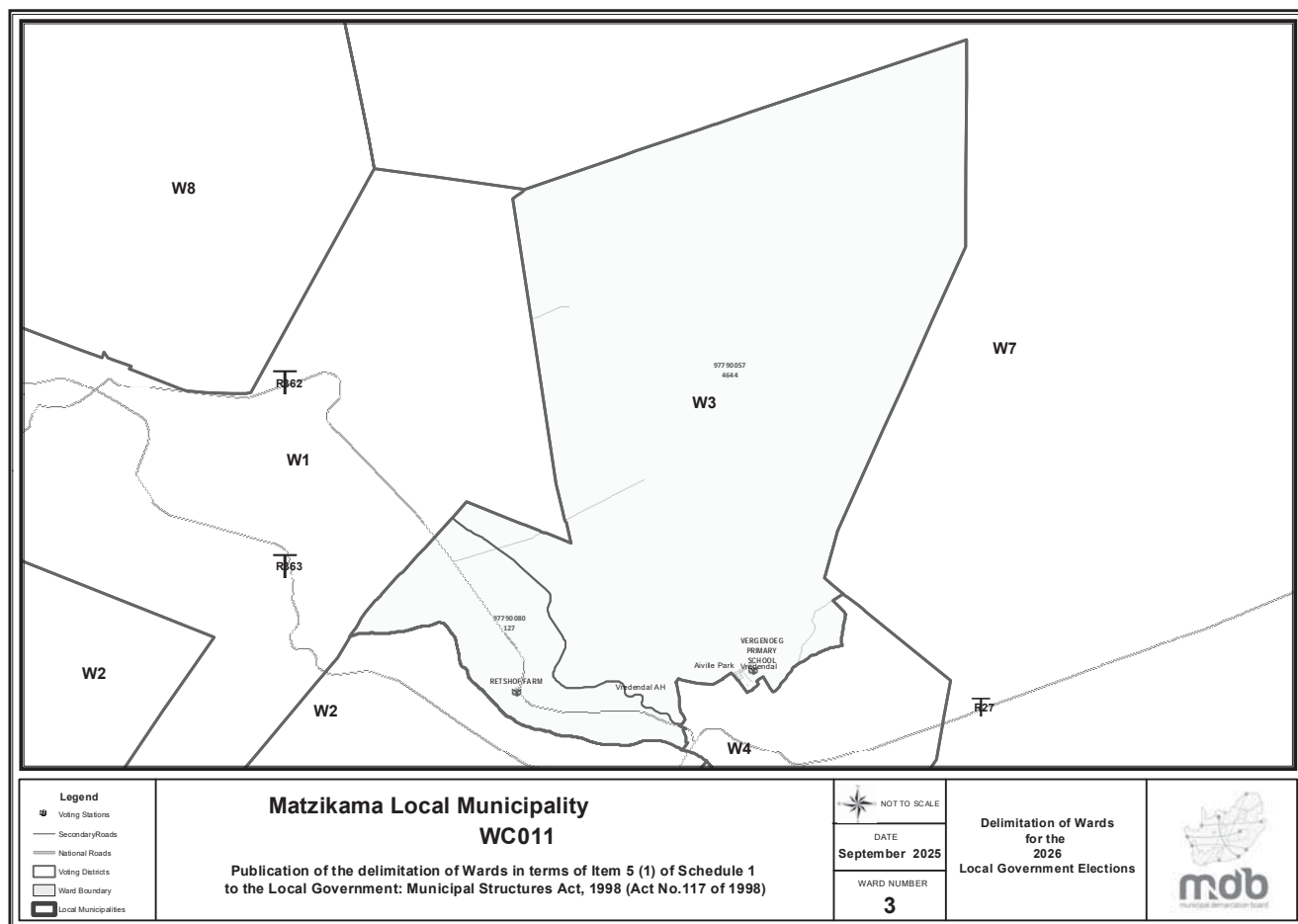
VOTING DISTRICT No.	VOTING STATION NAME	NUMBER OF VOTERS	VD SPLIT
97850054	AQUA NOIR STORE, RONDERUG	487	Y
97770044	VANRHYNSDORP HIGH SCHOOL	534	
97770011	VANRHYNSDORP TOWN HALL	596	
97770033	VANRHYNSDORP MASIBAMBANE MULTIPURPOSE CE	1245	
97770022	VANRHYNSDORP COMMUNITY HALL	1514	

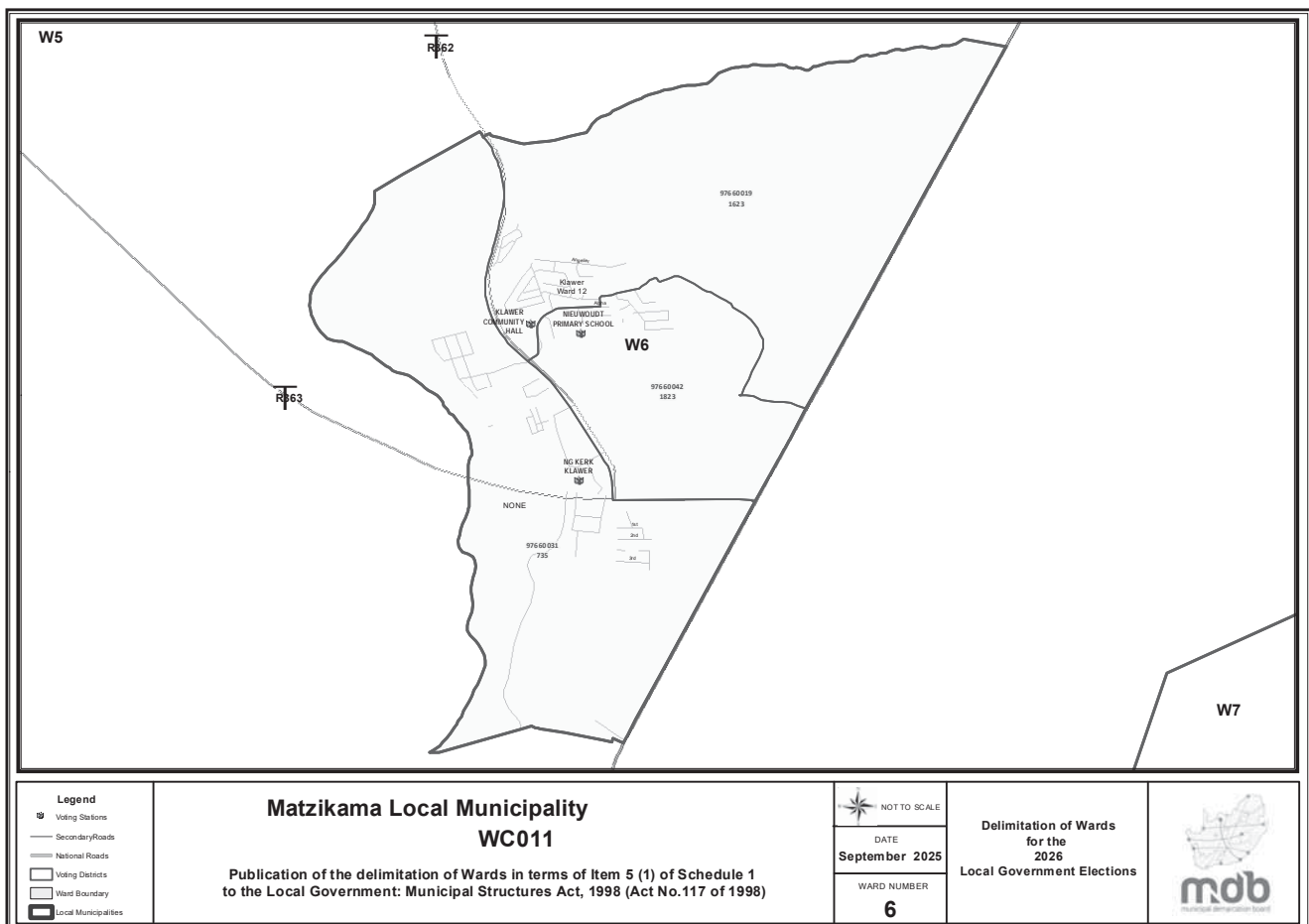
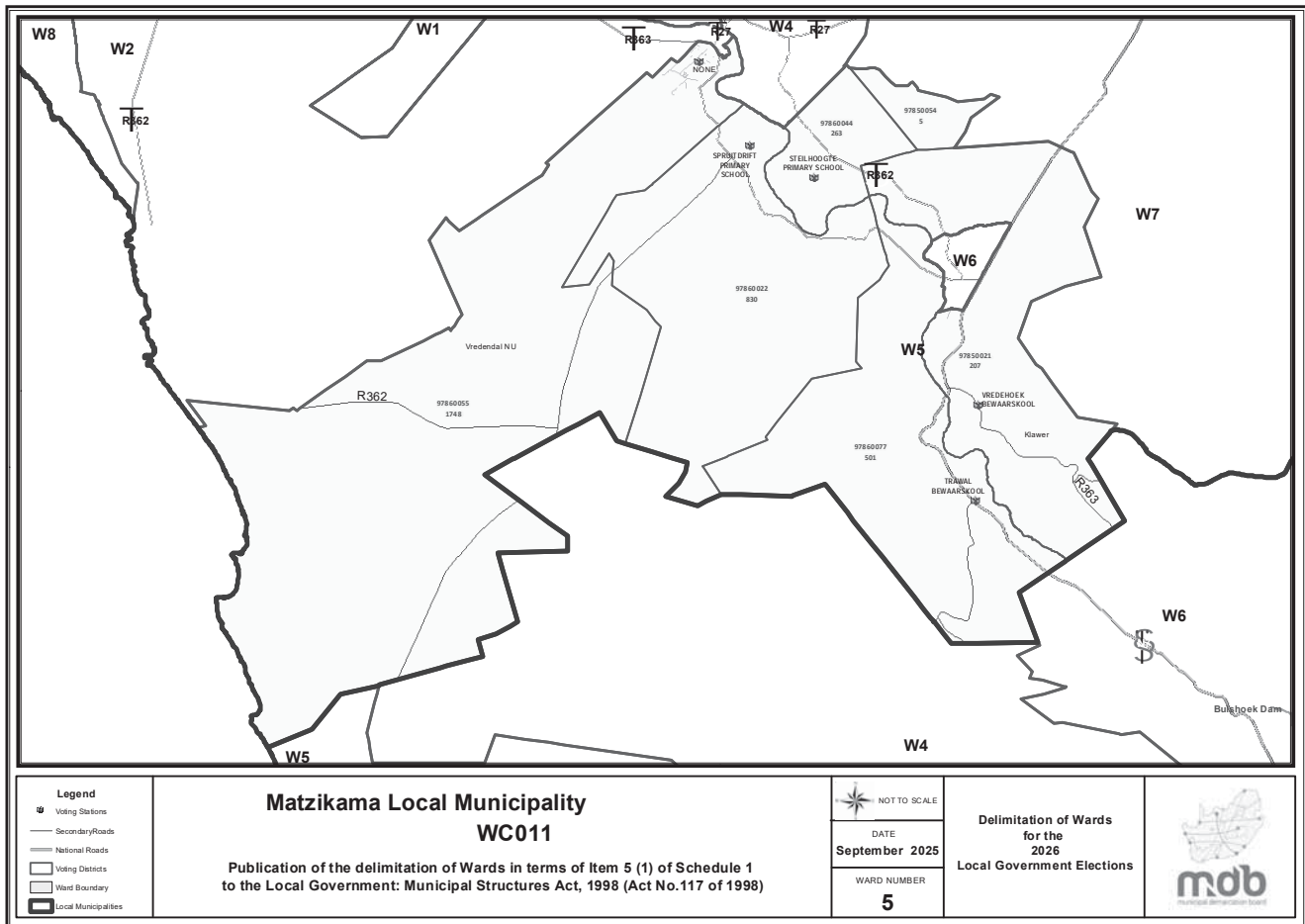
Ward 8 comprises of a total of 3605 registered voters.

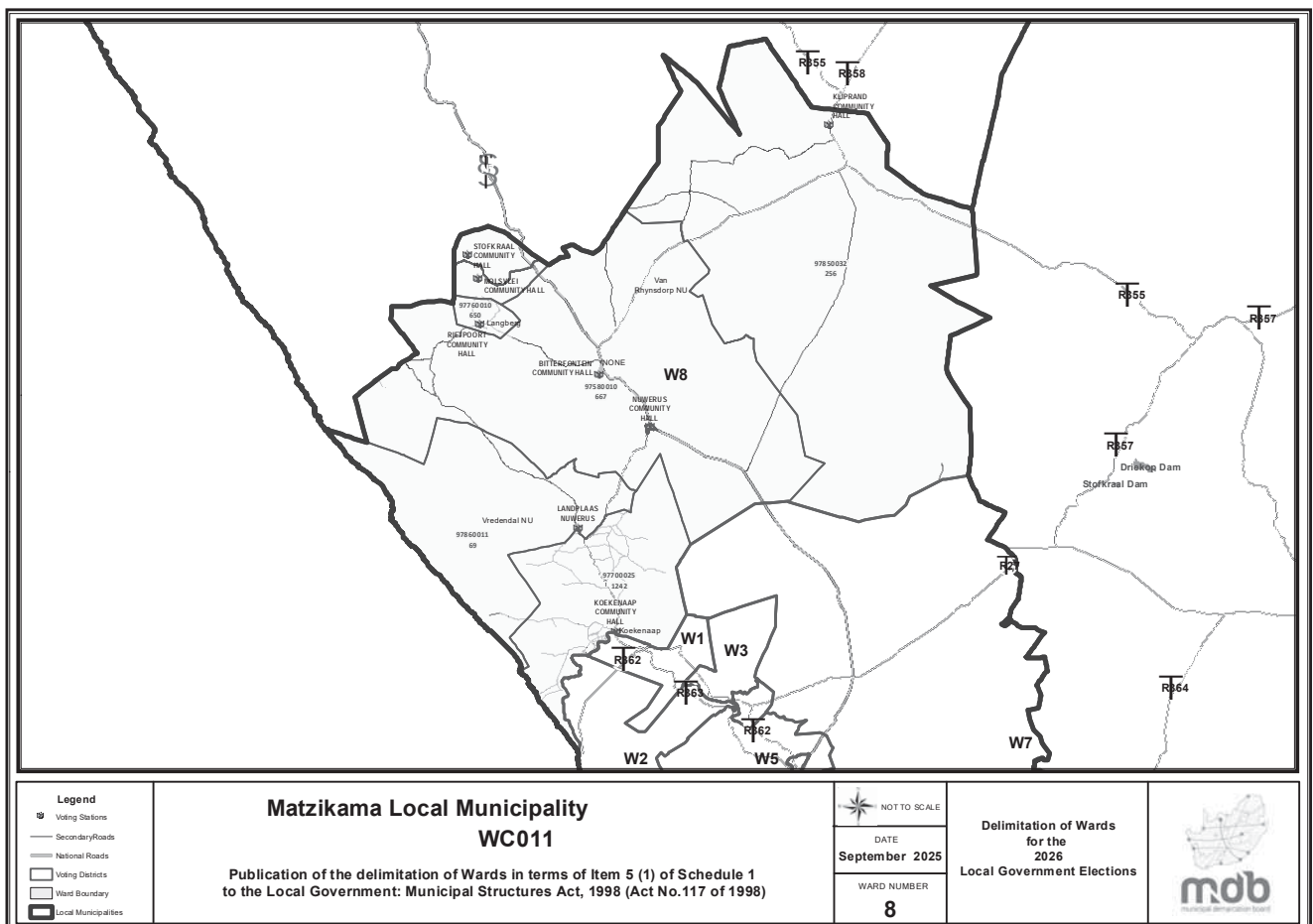
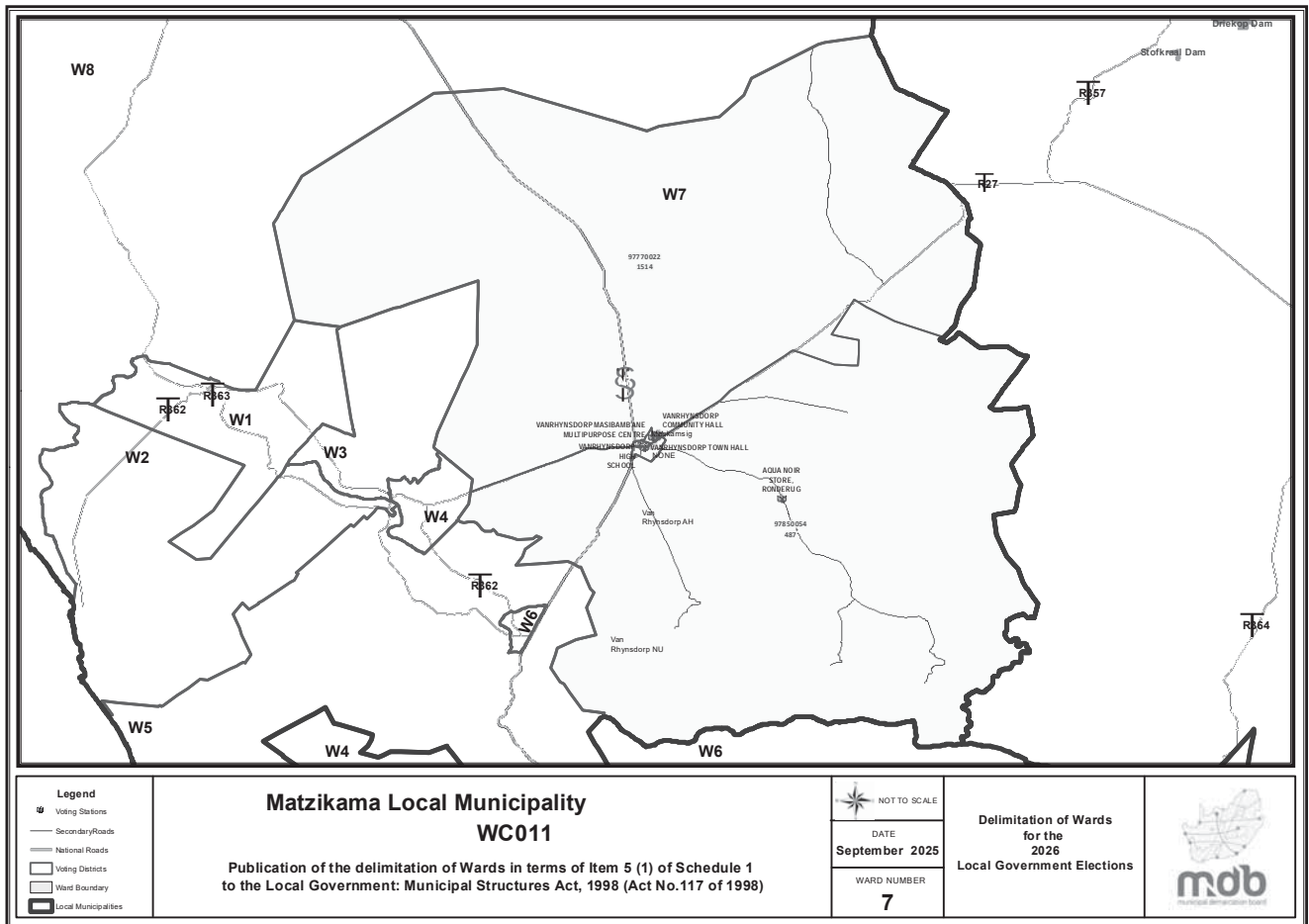
MIN VOTERS 3554 **NORM** 4181 **MAX VOTERS** 4808

VOTING DISTRICT No.	VOTING STATION NAME	NUMBER OF VOTERS	VD SPLIT
97580021	NUWERUS COMMUNITY HALL	375	
97760021	MOLSVLEI COMMUNITY HALL	151	
97860011	LANDPLAAS NUWERUS	69	
97580010	BITTERFONTEIN COMMUNITY HALL	667	
97850032	KLIPRAND COMMUNITY HALL	256	
97760010	RIETPOORT COMMUNITY HALL	650	
97760032	STOFKRAAL COMMUNITY HALL	195	
97700025	KOEKENAAP COMMUNITY HALL	1242	









WESTERN CAPE PROVINCE

GENERAL NOTICE

**MUNICIPAL DEMARCATION BOARD : DELIMITATION OF
MUNICIPAL WARDS IN TERMS OF THE LOCAL
GOVERNMENT : MUNICIPAL STRUCTURES ACT, 1998.**

Cederberg Local Municipality WC012

In terms of Item 5 (1) of Schedule 1 to the Local Government: Municipal Structures Act, 1998 (Act No. 117 of 1998) (the Act) the Municipal Demarcation Board hereby publishes its delimitation of wards for the above-mentioned municipality. Particulars of the delimitation are listed in the Schedule.

In terms of Item 5 (2) of Schedule 1 to the Act, any person aggrieved by the delimitation may, within 14 days of publication of this notice, submit objections in writing to:

The Municipal Demarcation Board
Private Bag X123
Centurion
0046

Fax: 086 5248643
Email: registry@demarcation.org.za

The attached form MDB 5 must please be used to object. The form is also available on www.demarcation.org.za.

MR THABO MOSES MANYONI
CHAIRPERSON: MUNICIPAL DEMARCATION BOARD

In terms of section 18(3) of the Local Government: Municipal Structures Act, 1998 (Act 117 of 1998), the MEC responsible for local government has determined that the municipal council consists of **11** councillors.

After having consulted the Independent Electoral Commission, The Municipal Demarcation Board has delimited the municipality into **6** wards in terms of Schedule 1 of the Act.

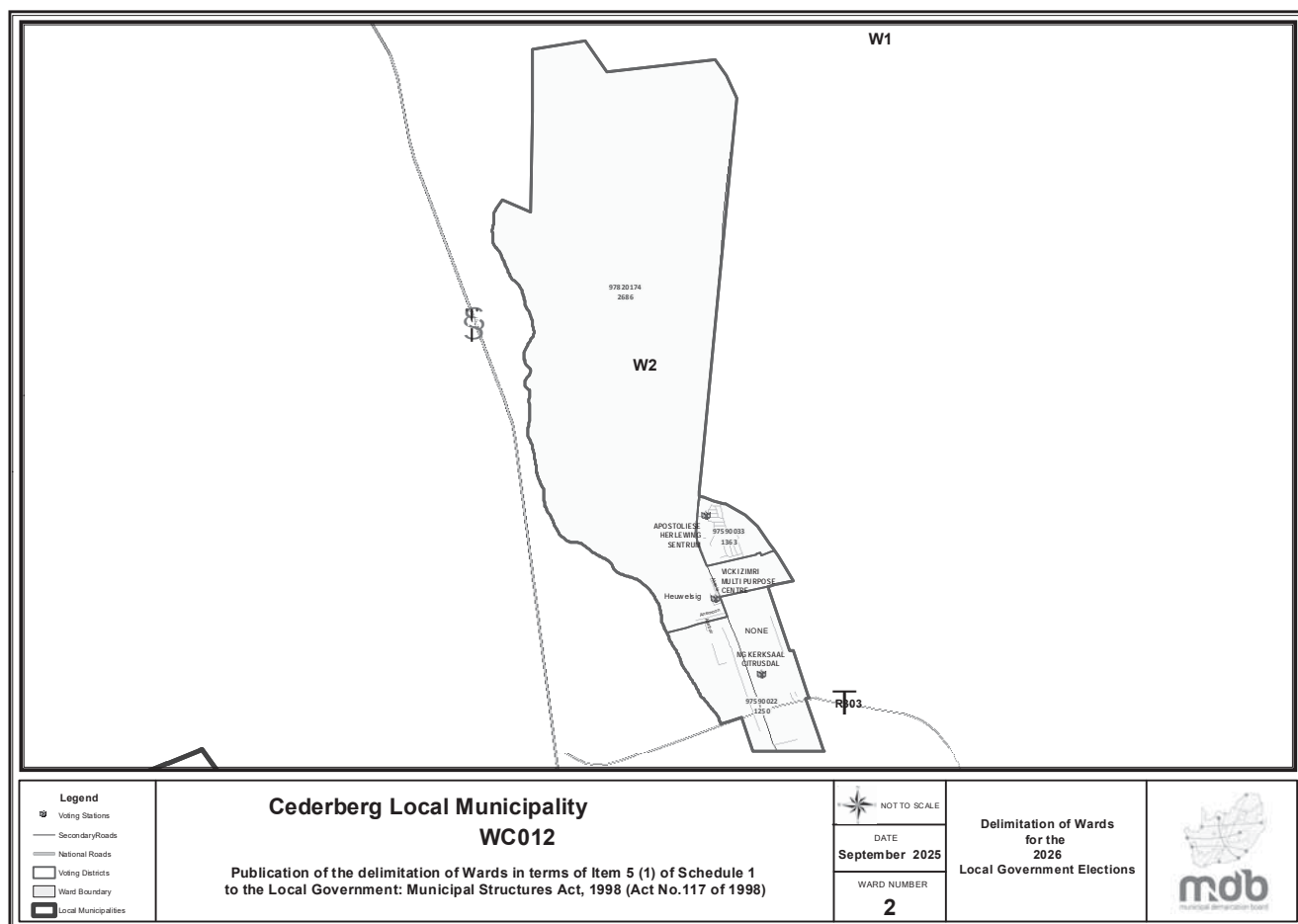
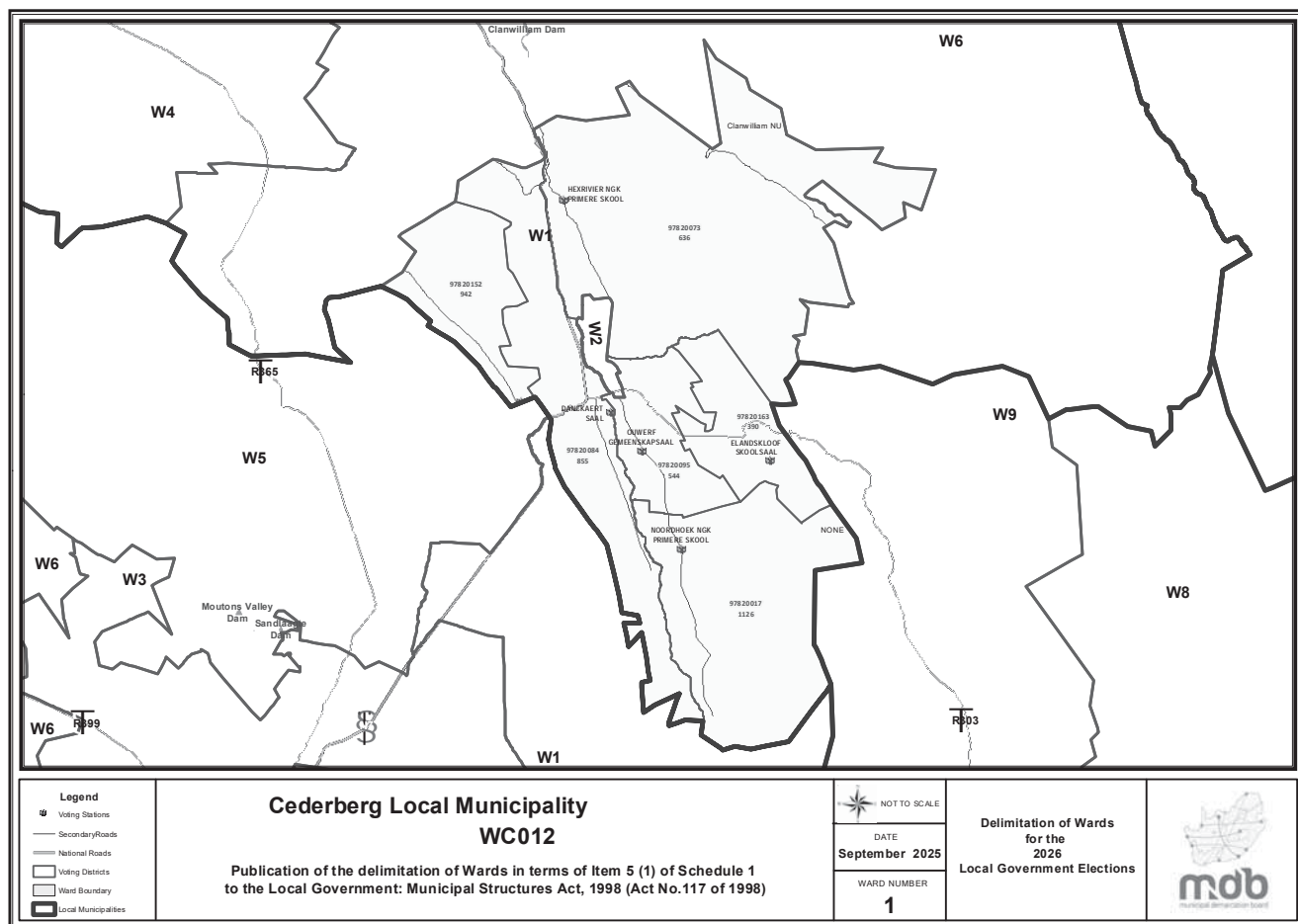
The number of registered voters in each ward does not vary by more than fifteen percent from the norm. The norm was determined by dividing the total number of voters on the municipal segment of the national common voters roll, namely **28330** voters in March 2024, by the number of wards in the municipality.

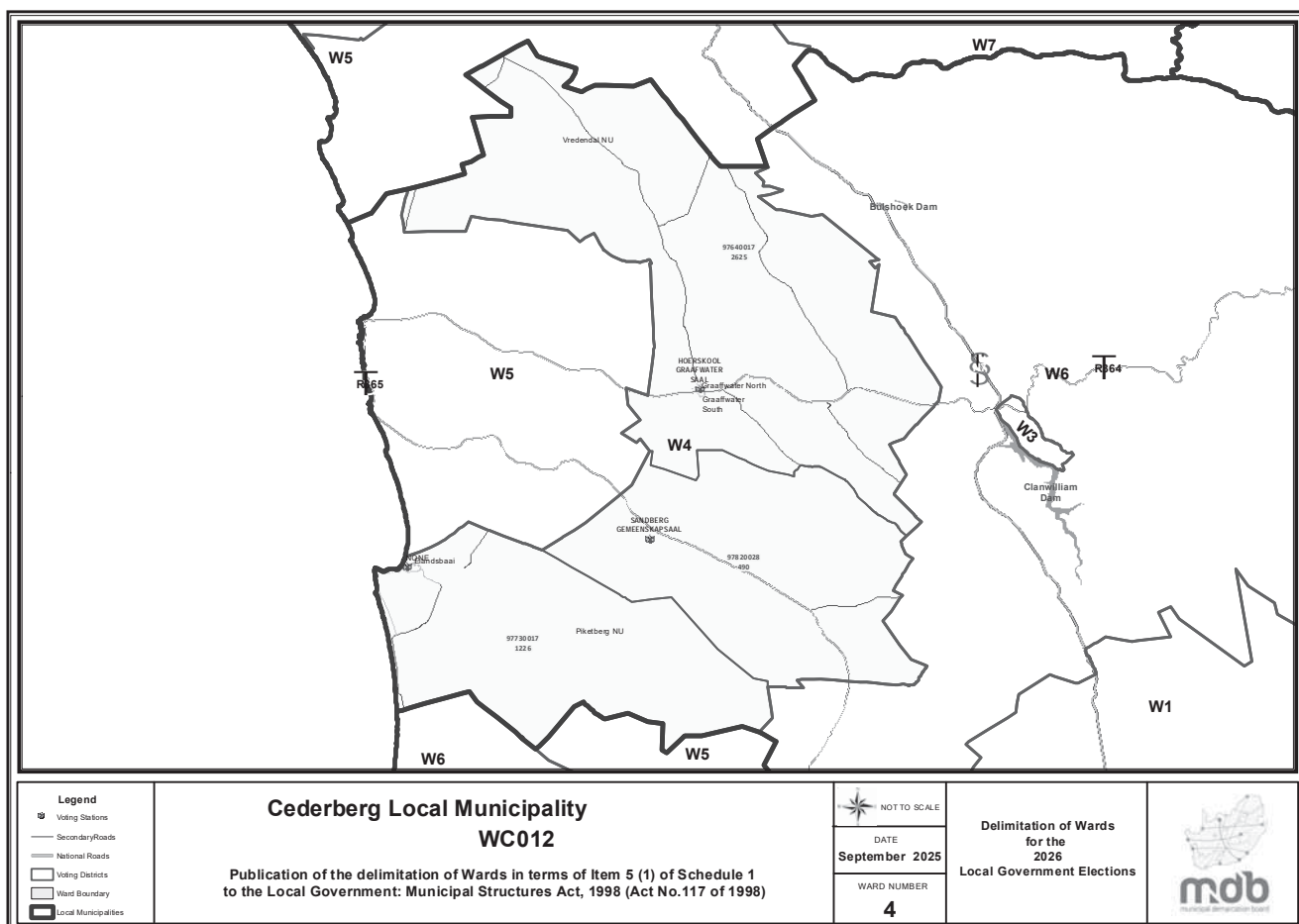
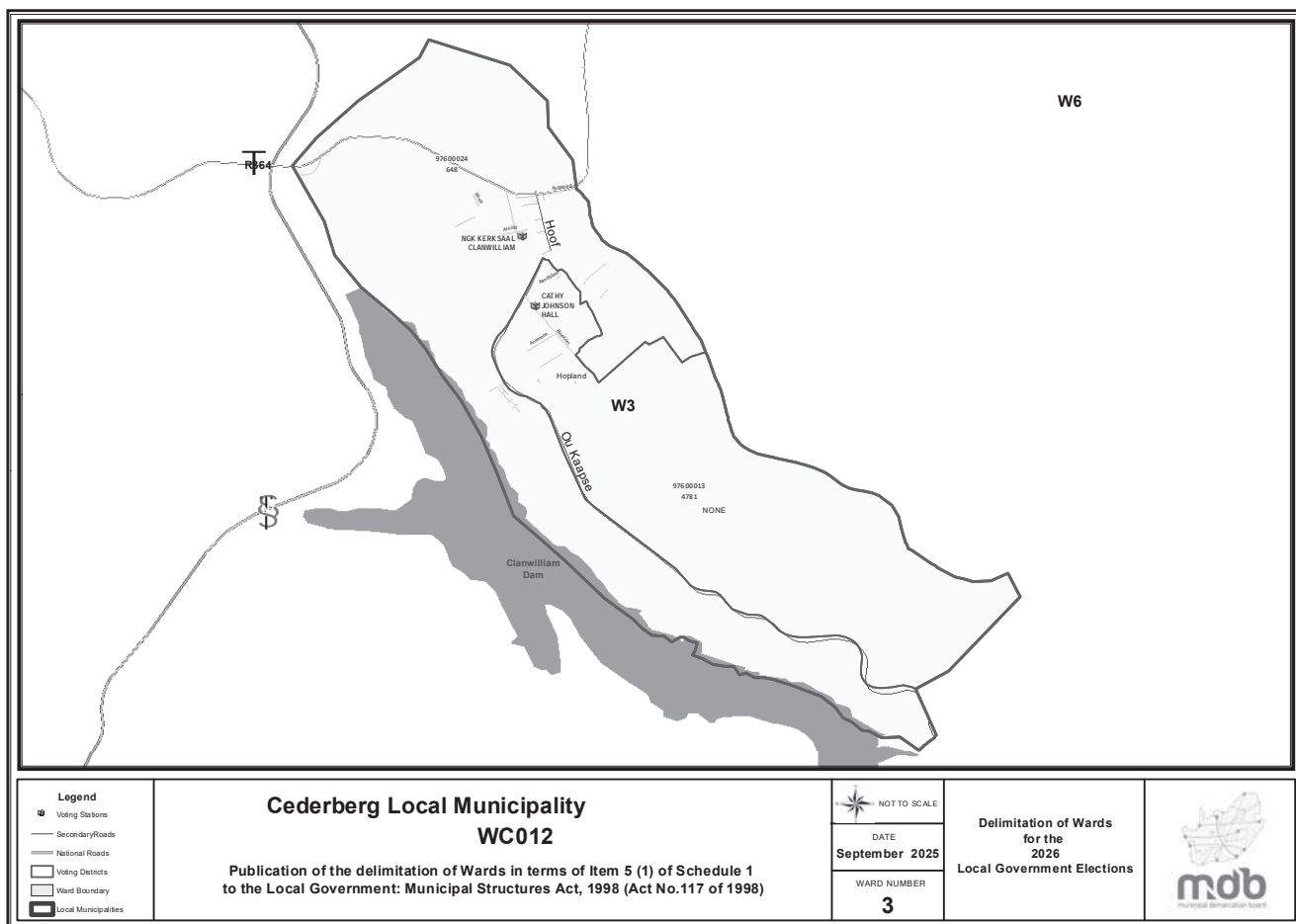
An overview map of the boundary of the municipality, with the boundaries of the wards within the municipality, and a map of each ward are attached. In case of a discrepancy between the map and this schedule, the map will prevail. The ward numbers, the voting districts and voting stations in each ward, and the number of voters are as follows:

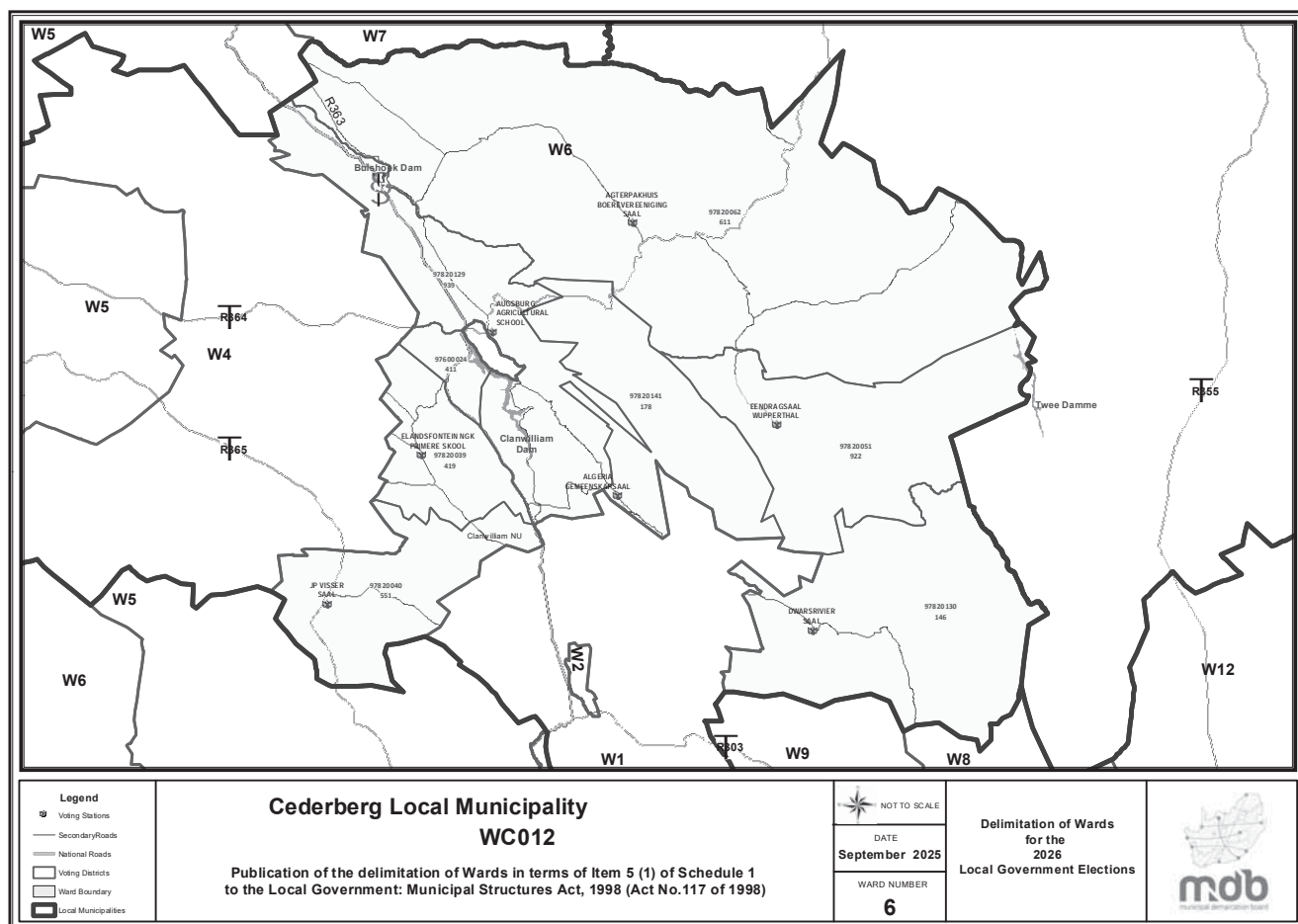
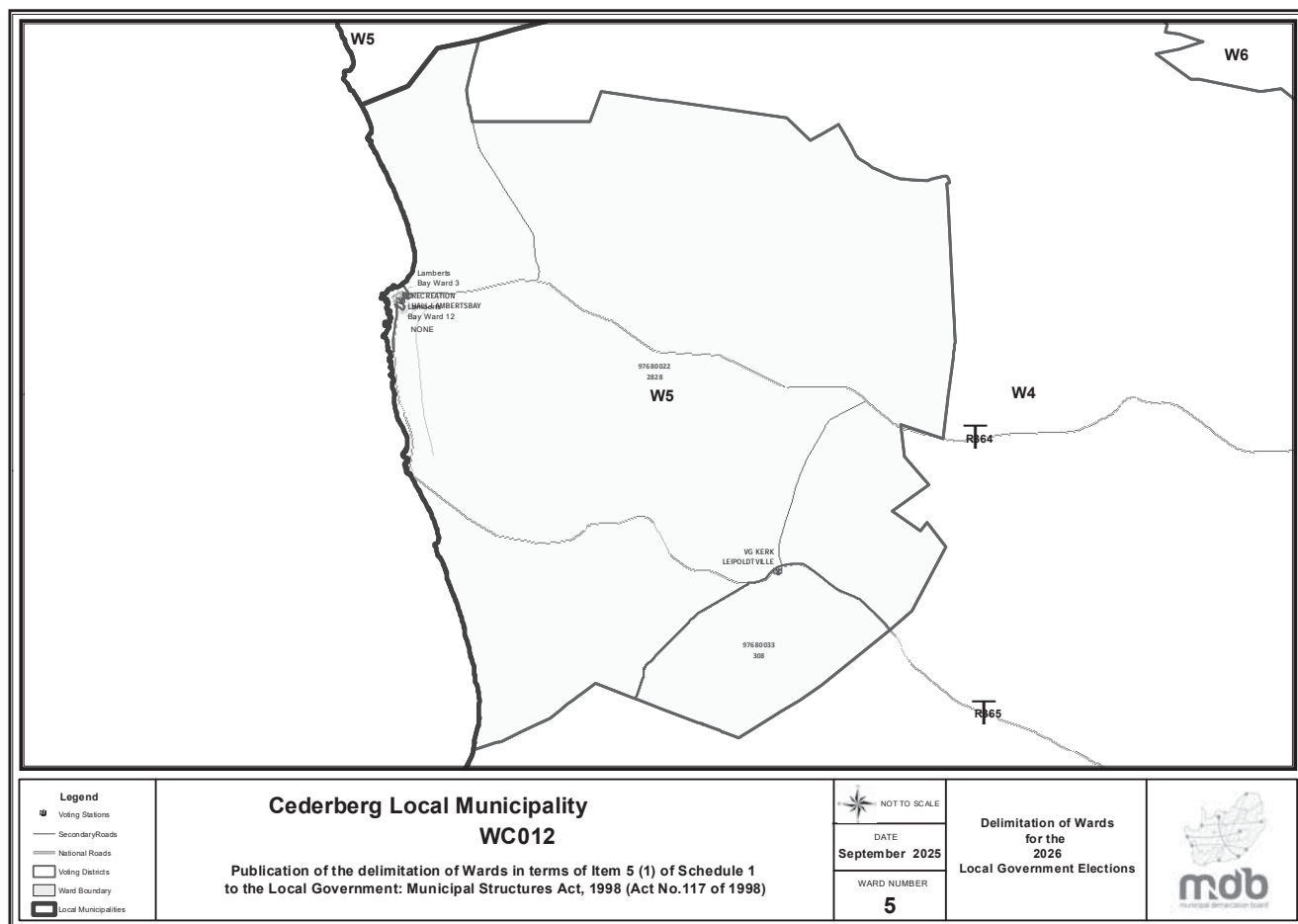
SCHEDULE

Ward 1 comprises of a total of 4493 registered voters.			
MIN VOTERS 4013	NORM 4721	MAX VOTERS 5429	
VOTING DISTRICT No.	VOTING STATION NAME	NUMBER OF VOTERS	VD SPLIT
97820073	HEXRIVIER NGK PRIMERE SKOOL	636	
97820084	DANCKAERT SAAL	855	
97820095	OUWERF GEMEENSKAPSAAL	544	
97820152	PAARDEKOP PRIMERE SKOOL	942	
97820017	NOORDHOEK NGK PRIMERE SKOOL	1126	
97820163	ELANDSKLOOF SKOOLSAAL	390	
Ward 2 comprises of a total of 5299 registered voters.			
MIN VOTERS 4013	NORM 4721	MAX VOTERS 5429	
VOTING DISTRICT No.	VOTING STATION NAME	NUMBER OF VOTERS	VD SPLIT
97820174	VICKI ZIMRI MULTI PURPOSE CENTRE	2686	
97590033	APOSTOLIESE HERLEWING SENTRUM	1363	
97590022	NG KERKSAAL CITRUSDAL	1250	
Ward 3 comprises of a total of 5429 registered voters.			
MIN VOTERS 4013	NORM 4721	MAX VOTERS 5429	
VOTING DISTRICT No.	VOTING STATION NAME	NUMBER OF VOTERS	VD SPLIT
97600013	CATHY JOHNSON HALL	4781	
97600024	NGK KERKSAAL CLANWILLIAM	648	Y
Ward 4 comprises of a total of 4341 registered voters.			
MIN VOTERS 4013	NORM 4721	MAX VOTERS 5429	
VOTING DISTRICT No.	VOTING STATION NAME	NUMBER OF VOTERS	VD SPLIT
97640017	HOERSKOOL GRAAFWATER SAAL	2625	
97820028	SANDBERG GEMEENSKAPSAAL	490	
97730017	ELAND BAY COMMUNITY HALL	1226	
Ward 5 comprises of a total of 4591 registered voters.			
MIN VOTERS 4013	NORM 4721	MAX VOTERS 5429	
VOTING DISTRICT No.	VOTING STATION NAME	NUMBER OF VOTERS	VD SPLIT
97680033	VG KERK LEIPOLDTVILLE	308	
97680011	DON BURREL COMMUNITY HALL	1455	
97680022	RECREATION HALL LAMBERTSBAY	2828	

Ward 6 comprises of a total of 4177 registered voters. MIN VOTERS 4013 NORM 4721 MAX VOTERS 5429			
VOTING DISTRICT No.	VOTING STATION NAME	NUMBER OF VOTERS	VD SPLIT
97820141	ALGERIA GEMEENSKAPSAAL	178	
97600024	NGK KERKSAAL CLANWILLIAM	411	Y
97820062	AGTERPAKHUIS BOEREVEREENIGING SAAL	611	
97820129	AUGSBURG AGRICULTURAL SCHOOL	939	
97820051	EENDRAGSAAL WUPPERTHAL	922	
97820039	ELANDSFONTEIN NGK PRIMERE SKOOL	419	
97820040	JP VISSER SAAL	551	
97820130	DWARSRIVIER SAAL	146	







WESTERN CAPE PROVINCE

GENERAL NOTICE

**MUNICIPAL DEMARCATION BOARD : DELIMITATION OF
MUNICIPAL WARDS IN TERMS OF THE LOCAL
GOVERNMENT : MUNICIPAL STRUCTURES ACT, 1998.**

Bergrivier Local Municipality WC013

In terms of Item 5 (1) of Schedule 1 to the Local Government: Municipal Structures Act, 1998 (Act No. 117 of 1998) (the Act) the Municipal Demarcation Board hereby publishes its delimitation of wards for the above-mentioned municipality. Particulars of the delimitation are listed in the Schedule.

In terms of Item 5 (2) of Schedule 1 to the Act, any person aggrieved by the delimitation may, within 14 days of publication of this notice, submit objections in writing to:

The Municipal Demarcation Board
Private Bag X123
Centurion
0046

Fax: 086 5248643
Email: registry@demarcation.org.za

The attached form MDB 5 must please be used to object. The form is also available on www.demarcation.org.za.

MR THABO MOSES MANYONI
CHAIRPERSON: MUNICIPAL DEMARCATION BOARD

In terms of section 18(3) of the Local Government: Municipal Structures Act, 1998 (Act 117 of 1998), the MEC responsible for local government has determined that the municipal council consists of **13** councillors.

After having consulted the Independent Electoral Commission, The Municipal Demarcation Board has delimited the municipality into **7** wards in terms of Schedule 1 of the Act.

The number of registered voters in each ward does not vary by more than fifteen percent from the norm. The norm was determined by dividing the total number of voters on the municipal segment of the national common voters roll, namely **29822** voters in March 2024, by the number of wards in the municipality.

An overview map of the boundary of the municipality, with the boundaries of the wards within the municipality, and a map of each ward are attached. In case of a discrepancy between the map and this schedule, the map will prevail. The ward numbers, the voting districts and voting stations in each ward, and the number of voters are as follows:

SCHEDULE

Ward 1 comprises of a total of 3679 registered voters.			
MIN VOTERS 3621	NORM 4260	MAX VOTERS 4899	
VOTING DISTRICT No.	VOTING STATION NAME	NUMBER OF VOTERS	VD SPLIT
97740029	PORTERVILLE BIBLIOTEEKSAAL	1808	
97840187	BERGHOF PRIMERE SKOOL	238	
97840198	VOORBERG MASS HALL	354	
97840019	24-RIVIERE GEMEENSKAPSENTRUM	997	
97840176	MIDDELDEURSVLEI PRIMERE SKOOL	282	
Ward 2 comprises of a total of 3987 registered voters.			
MIN VOTERS 3621	NORM 4260	MAX VOTERS 4899	
VOTING DISTRICT No.	VOTING STATION NAME	NUMBER OF VOTERS	VD SPLIT
97740018	MONTE BERTHA GEMEENSKAPSAAL	3412	
97840097	JAKHALSKLOOF PLAAS	575	
Ward 3 comprises of a total of 3956 registered voters.			
MIN VOTERS 3621	NORM 4260	MAX VOTERS 4899	
VOTING DISTRICT No.	VOTING STATION NAME	NUMBER OF VOTERS	VD SPLIT
97730039	PIKETBERG LIBRARY HALL	1809	
97730040	PIKETBERG/ALLAN BOESAK COMMUNITY HALL	200	Y
97570019	AURORA GEMEENSKAPSAAL	50	Y
97840064	VROLIKE VINKIES KLEUTERSKOOL	863	
97840042	GOEDVERWACHT KUNS & HANDWERKSENTRUM	1034	
Ward 4 comprises of a total of 4676 registered voters.			
MIN VOTERS 3621	NORM 4260	MAX VOTERS 4899	
VOTING DISTRICT No.	VOTING STATION NAME	NUMBER OF VOTERS	VD SPLIT
97730040	PIKETBERG/ALLAN BOESAK COMMUNITY HALL	4676	Y
Ward 5 comprises of a total of 3974 registered voters.			
MIN VOTERS 3621	NORM 4260	MAX VOTERS 4899	
VOTING DISTRICT No.	VOTING STATION NAME	NUMBER OF VOTERS	VD SPLIT
97730028	EENDEKUIL COMMUNITY HALL	1601	
97840053	MORAVIAN CHURCH STAWELKLIP	1087	
97750019	REDELINGHUIS COMMUNITY HALL	895	
97840154	KAROOKOP PRIMARY SCHOOL	381	

97780034	DWARSKERSBOS CARAVAN PARK	10	Y
----------	---------------------------	----	---

Ward 6 comprises of a total of 4708 registered voters.

MIN VOTERS 3621

NORM 4260

MAX VOTERS 4899

VOTING DISTRICT No.	VOTING STATION NAME	NUMBER OF VOTERS	VD SPLIT
97780012	NOORDHOEK COMMUNITY HALL	3207	
97780023	VELDDRIF MUNICIPAL OFFICE TOWN HALL	100	Y
97570019	AURORA GEMEENSKAPSAAL	327	Y
97780034	DWARSKERSBOS CARAVAN PARK	1074	Y

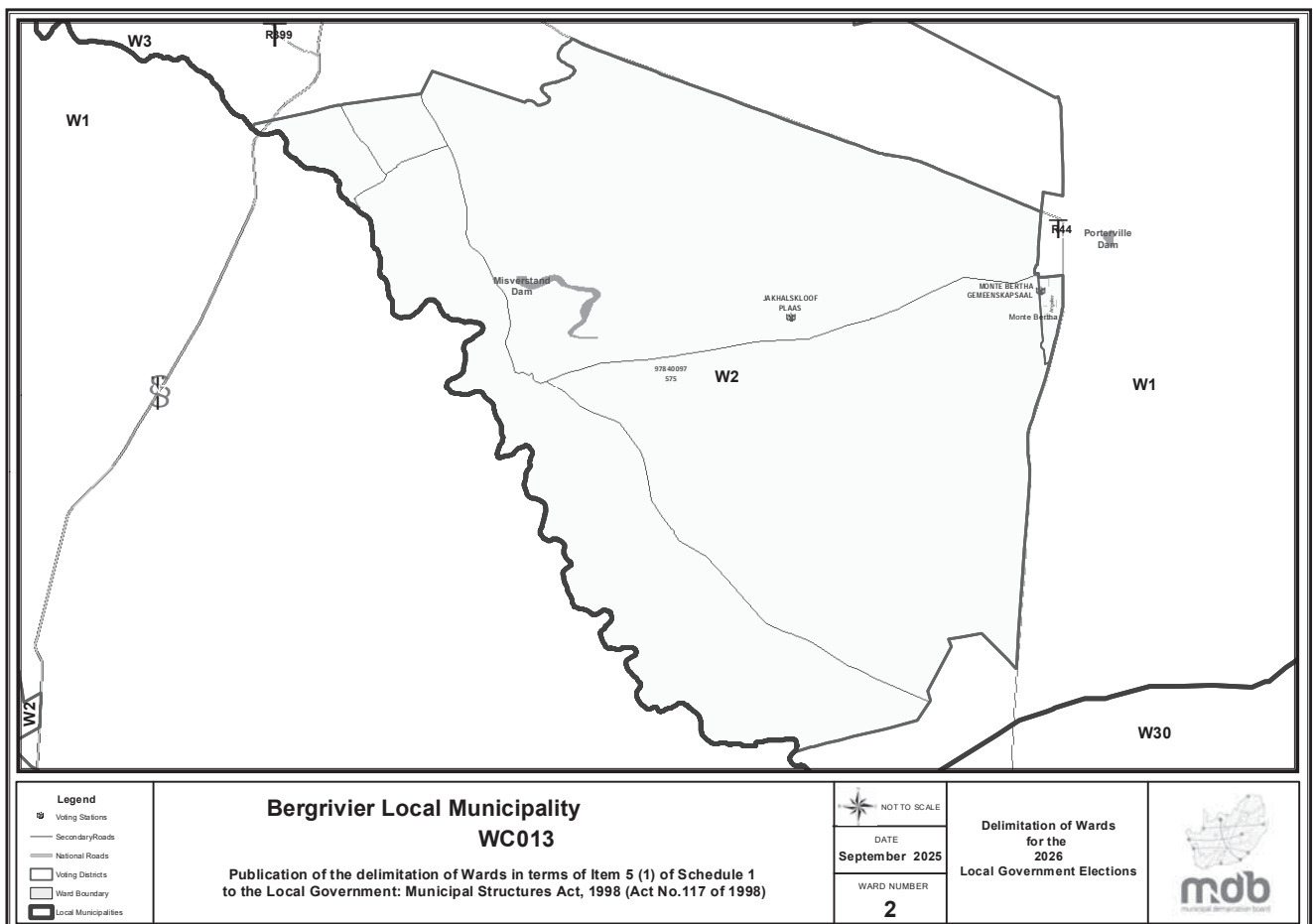
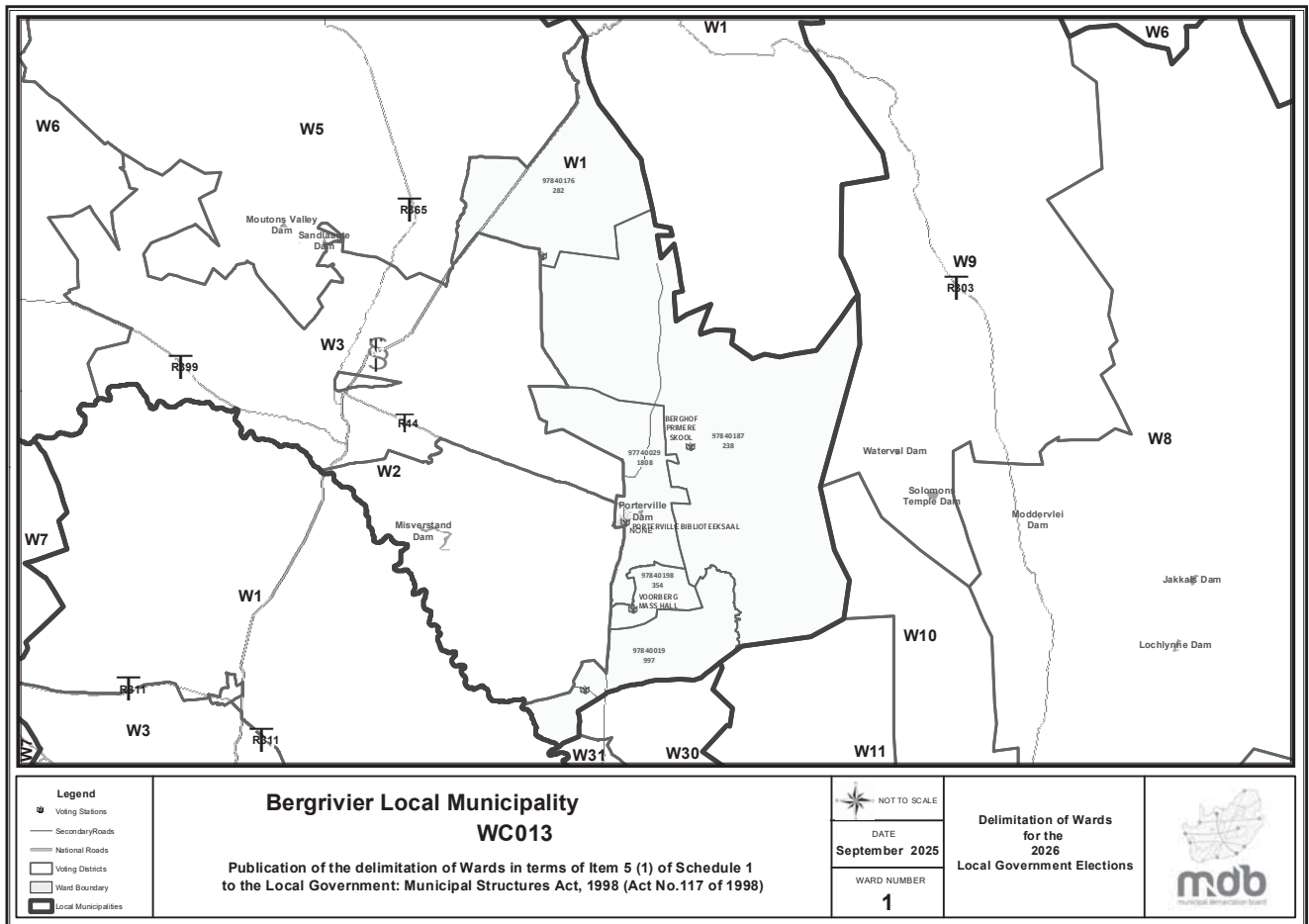
Ward 7 comprises of a total of 4842 registered voters.

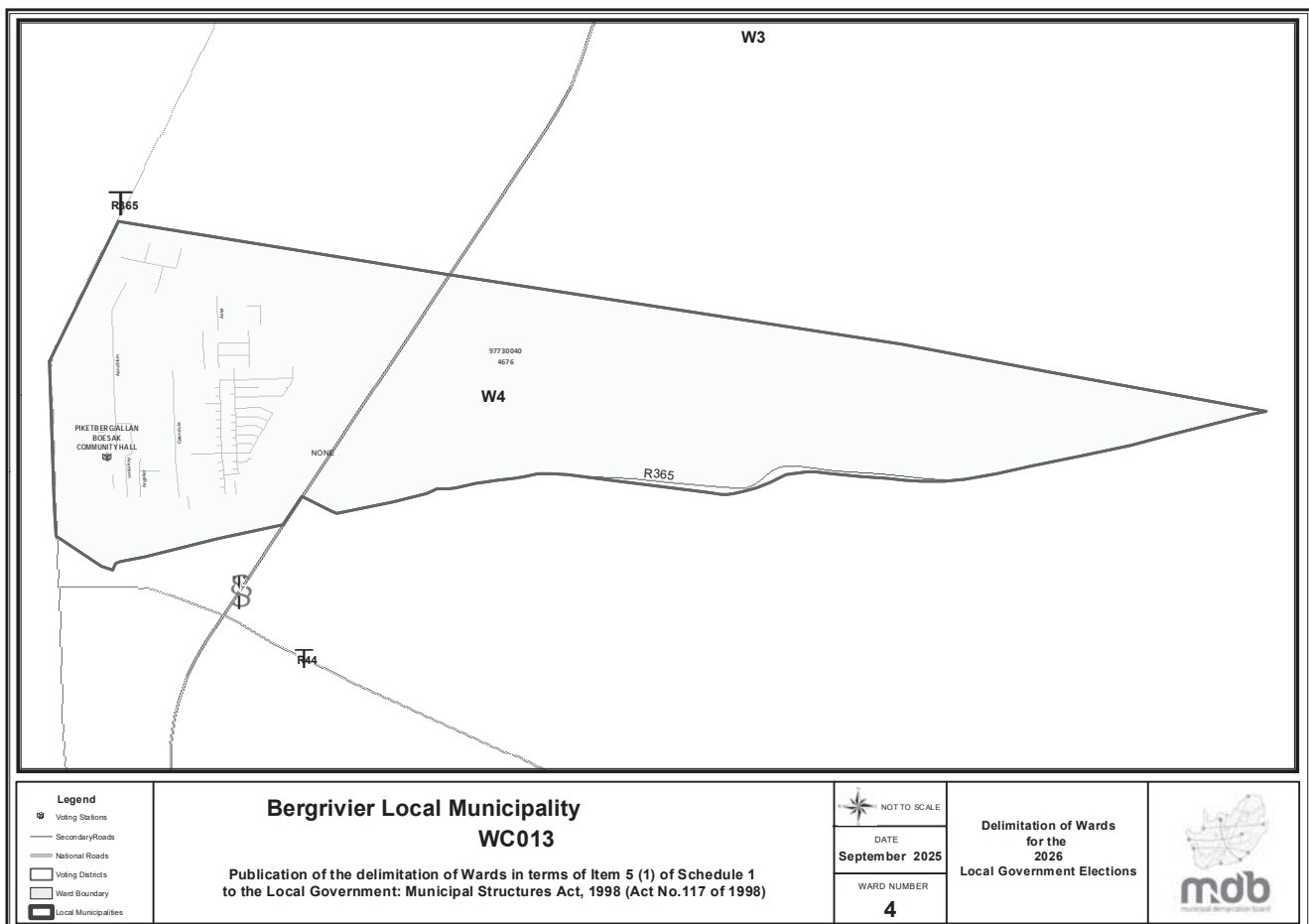
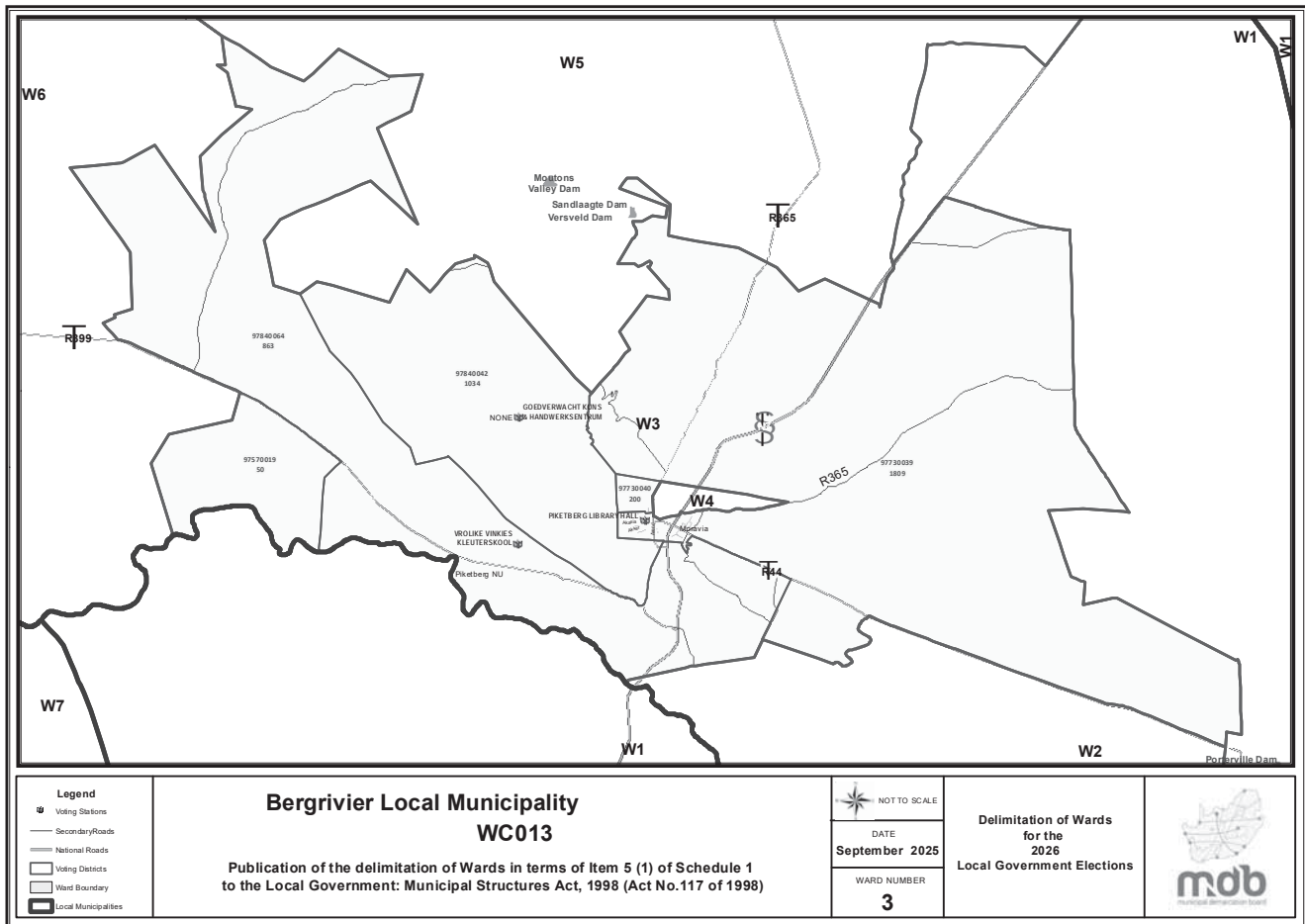
MIN VOTERS 3621

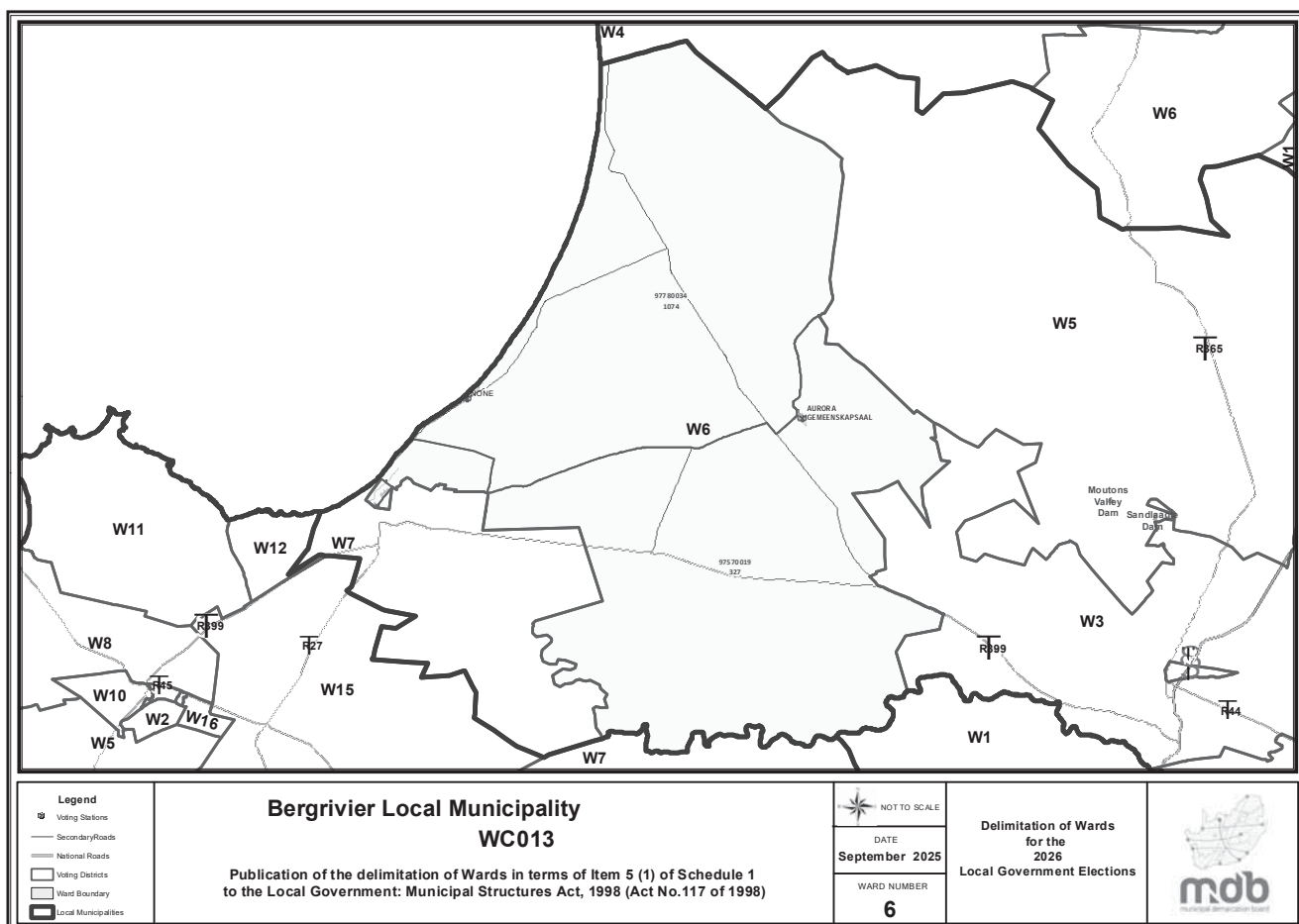
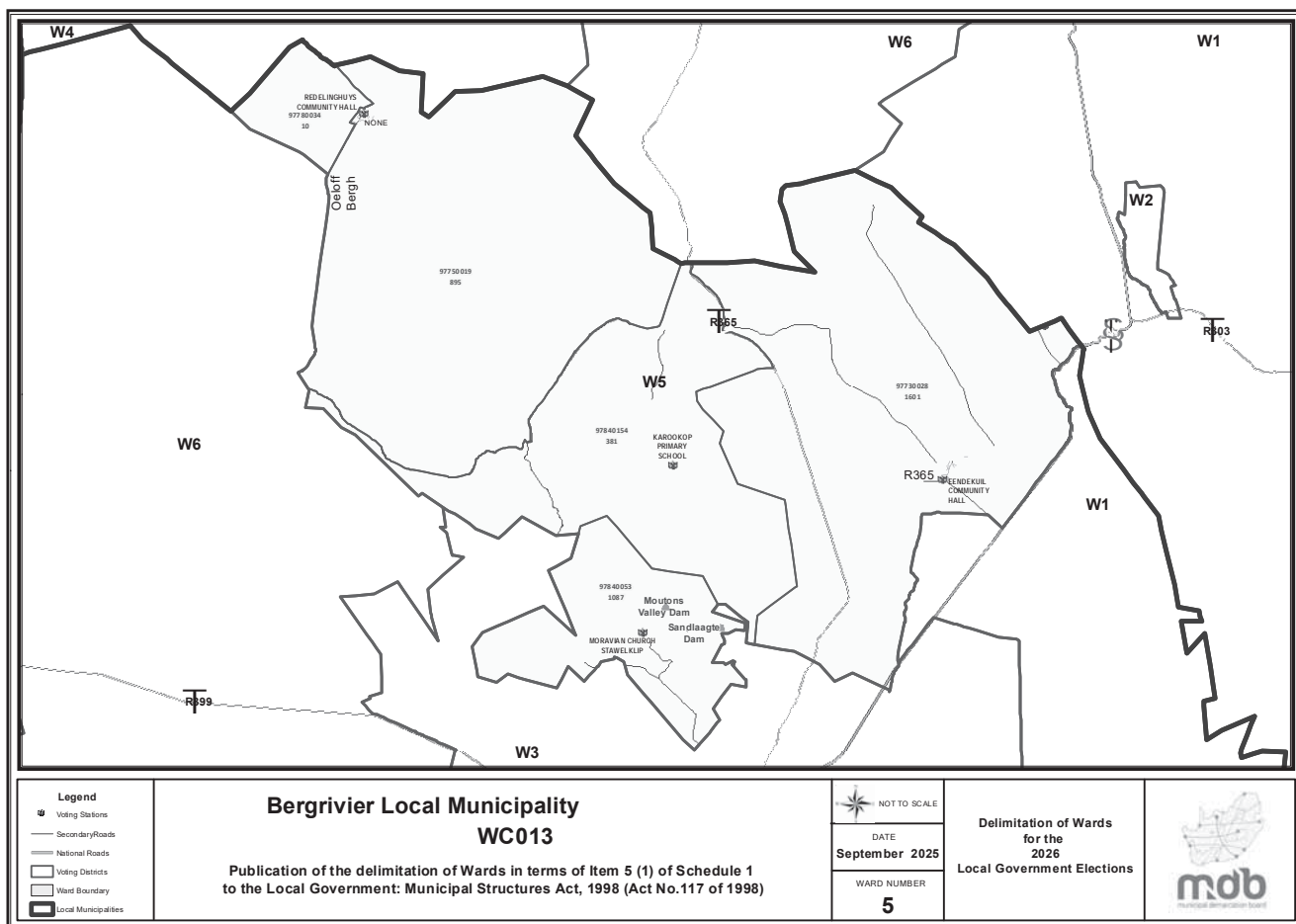
NORM 4260

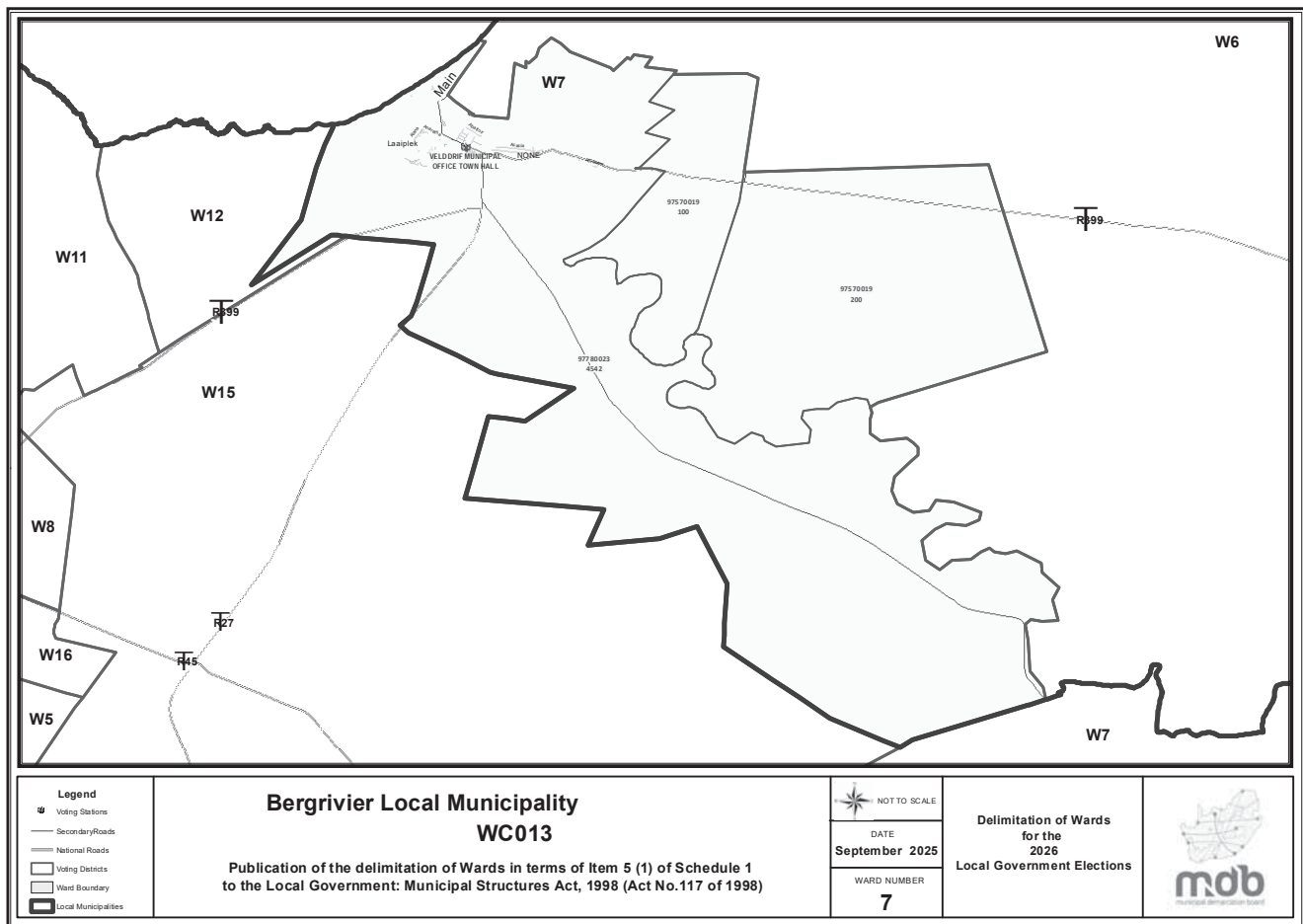
MAX VOTERS 4899

VOTING DISTRICT No.	VOTING STATION NAME	NUMBER OF VOTERS	VD SPLIT
97570019	AURORA GEMEENSKAPSAAL	100	Y
97780023	VELDDRIF MUNICIPAL OFFICE TOWN HALL	4542	Y
97570019	AURORA GEMEENSKAPSAAL	200	Y









WESTERN CAPE PROVINCE

GENERAL NOTICE

**MUNICIPAL DEMARCATION BOARD : DELIMITATION OF
MUNICIPAL WARDS IN TERMS OF THE LOCAL
GOVERNMENT : MUNICIPAL STRUCTURES ACT, 1998.**

Saldanha Bay Local Municipality WC014

In terms of Item 5 (1) of Schedule 1 to the Local Government: Municipal Structures Act, 1998 (Act No. 117 of 1998) (the Act) the Municipal Demarcation Board hereby publishes its delimitation of wards for the above-mentioned municipality. Particulars of the delimitation are listed in the Schedule.

In terms of Item 5 (2) of Schedule 1 to the Act, any person aggrieved by the delimitation may, within 14 days of publication of this notice, submit objections in writing to:

The Municipal Demarcation Board
Private Bag X123
Centurion
0046

Fax: 086 5248643
Email: registry@demarcation.org.za

The attached form MDB 5 must please be used to object. The form is also available on www.demarcation.org.za.

MR THABO MOSES MANYONI
CHAIRPERSON: MUNICIPAL DEMARCATION BOARD

In terms of section 18(3) of the Local Government: Municipal Structures Act, 1998 (Act 117 of 1998), the MEC responsible for local government has determined that the municipal council consists of **31** councillors.

After having consulted the Independent Electoral Commission, The Municipal Demarcation Board has delimited the municipality into **16** wards in terms of Schedule 1 of the Act.

The number of registered voters in each ward does not vary by more than fifteen percent from the norm. The norm was determined by dividing the total number of voters on the municipal segment of the national common voters roll, namely **69246** voters in March 2024, by the number of wards in the municipality.

An overview map of the boundary of the municipality, with the boundaries of the wards within the municipality, and a map of each ward are attached. In case of a discrepancy between the map and this schedule, the map will prevail. The ward numbers, the voting districts and voting stations in each ward, and the number of voters are as follows:

SCHEDULE

Ward 1 comprises of a total of 4847 registered voters.			
MIN VOTERS 3678	NORM 4327	MAX VOTERS 4976	
VOTING DISTRICT No.	VOTING STATION NAME	NUMBER OF VOTERS	VD SPLIT
97800149	MIDDELPOS PRIMARY SCHOOL	3912	
97800082	DIAZVILLE HIGH SCHOOL	935	
Ward 2 comprises of a total of 4969 registered voters.			
MIN VOTERS 3678	NORM 4327	MAX VOTERS 4976	
VOTING DISTRICT No.	VOTING STATION NAME	NUMBER OF VOTERS	VD SPLIT
97800161	MASIPHATISANE PRIMARY SCHOOL	4969	Y
Ward 3 comprises of a total of 3915 registered voters.			
MIN VOTERS 3678	NORM 4327	MAX VOTERS 4976	
VOTING DISTRICT No.	VOTING STATION NAME	NUMBER OF VOTERS	VD SPLIT
97800105	WHITE CITY MULTI PURPOSE CENTRE	3915	
Ward 4 comprises of a total of 4798 registered voters.			
MIN VOTERS 3678	NORM 4327	MAX VOTERS 4976	
VOTING DISTRICT No.	VOTING STATION NAME	NUMBER OF VOTERS	VD SPLIT
97800150	DIAZVILLE COMMUNITY HALL	2218	
97800093	DIAZVILLE PRIMARY SCHOOL	2580	
Ward 5 comprises of a total of 4120 registered voters.			
MIN VOTERS 3678	NORM 4327	MAX VOTERS 4976	
VOTING DISTRICT No.	VOTING STATION NAME	NUMBER OF VOTERS	VD SPLIT
97800240	TOGRYERSVLEI HALL JACOBSBAAI	700	
97800015	SALDANHA RECREATION HALL	3420	
Ward 6 comprises of a total of 3928 registered voters.			
MIN VOTERS 3678	NORM 4327	MAX VOTERS 4976	
VOTING DISTRICT No.	VOTING STATION NAME	NUMBER OF VOTERS	VD SPLIT
97690012	LANGEBAAAN TOWN HALL	3928	Y
Ward 7 comprises of a total of 4593 registered voters.			
MIN VOTERS 3678	NORM 4327	MAX VOTERS 4976	
VOTING DISTRICT No.	VOTING STATION NAME	NUMBER OF VOTERS	VD SPLIT
97650018	HOPEFIELD COMMUNITY HALL	4593	

Ward 8 comprises of a total of 4486 registered voters. MIN VOTERS 3678 NORM 4327 MAX VOTERS 4976			
VOTING DISTRICT No.	VOTING STATION NAME	NUMBER OF VOTERS	VD SPLIT
97800116	PATERNOSTER COMMUNITY HALL	1430	Y
97800037	VREDENBURG RECREATION HALL	3056	Y
Ward 9 comprises of a total of 3680 registered voters. MIN VOTERS 3678 NORM 4327 MAX VOTERS 4976			
VOTING DISTRICT No.	VOTING STATION NAME	NUMBER OF VOTERS	VD SPLIT
97800206	GEORGE KERRIDGE HALL ONGEGUND	334	Y
97800217	WITTEKLIP METHODIST CHURCH	2157	Y
97800127	ONGEGUND COMMUNITY HALL	1189	
Ward 10 comprises of a total of 4792 registered voters. MIN VOTERS 3678 NORM 4327 MAX VOTERS 4976			
VOTING DISTRICT No.	VOTING STATION NAME	NUMBER OF VOTERS	VD SPLIT
97800116	PATERNOSTER COMMUNITY HALL	200	Y
97800059	METHODIST CHURCH HALL VREDENBURG	2453	
97800048	WEST COAST COLLEGE LOUWVILLE	1799	Y
97800037	VREDENBURG RECREATION HALL	340	Y
Ward 11 comprises of a total of 4336 registered voters. MIN VOTERS 3678 NORM 4327 MAX VOTERS 4976			
VOTING DISTRICT No.	VOTING STATION NAME	NUMBER OF VOTERS	VD SPLIT
97800239	LAINGVILLE SPORTS GROUND	306	Y
97800116	PATERNOSTER COMMUNITY HALL	8	Y
97800060	ST HELENA BAY RECREATION HALL	4022	
Ward 12 comprises of a total of 4684 registered voters. MIN VOTERS 3678 NORM 4327 MAX VOTERS 4976			
VOTING DISTRICT No.	VOTING STATION NAME	NUMBER OF VOTERS	VD SPLIT
97800228	THEMBALETU METHODIST CHURCH LAINGVILLE	1758	
97800071	EFFESE EVANGELIESE SENDING KERK LAINGVILLE	1704	
97800239	LAINGVILLE SPORTS GROUND	1222	Y
Ward 13 comprises of a total of 4796 registered voters. MIN VOTERS 3678 NORM 4327 MAX VOTERS 4976			

VOTING DISTRICT No.	VOTING STATION NAME	NUMBER OF VOTERS	VD SPLIT
97800026	WESTON HIGH SCHOOL	2129	
97800048	WEST COAST COLLEGE LOUWVILLE	771	Y
97800138	LOUWVILLE COMMUNITY HALL	1896	

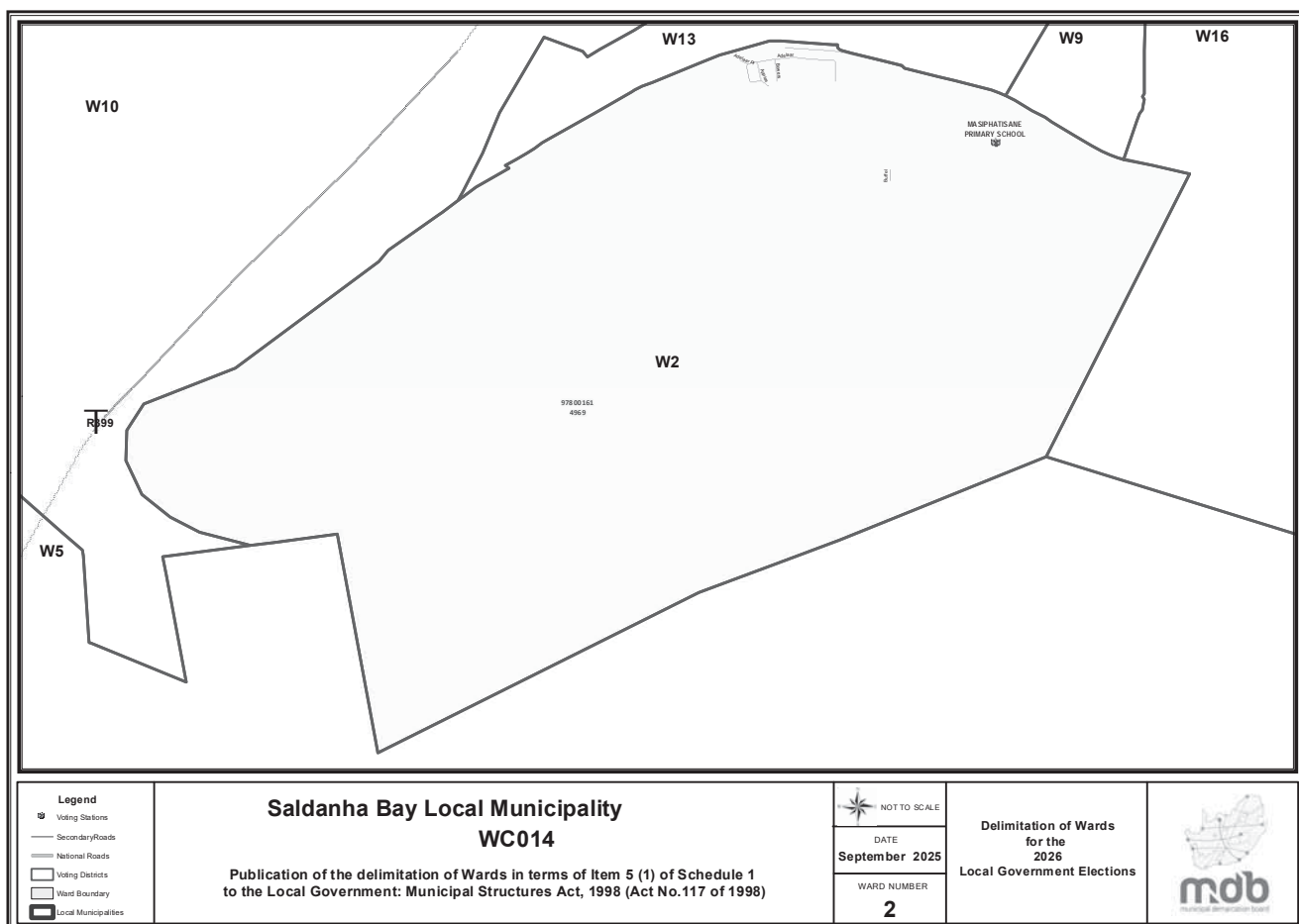
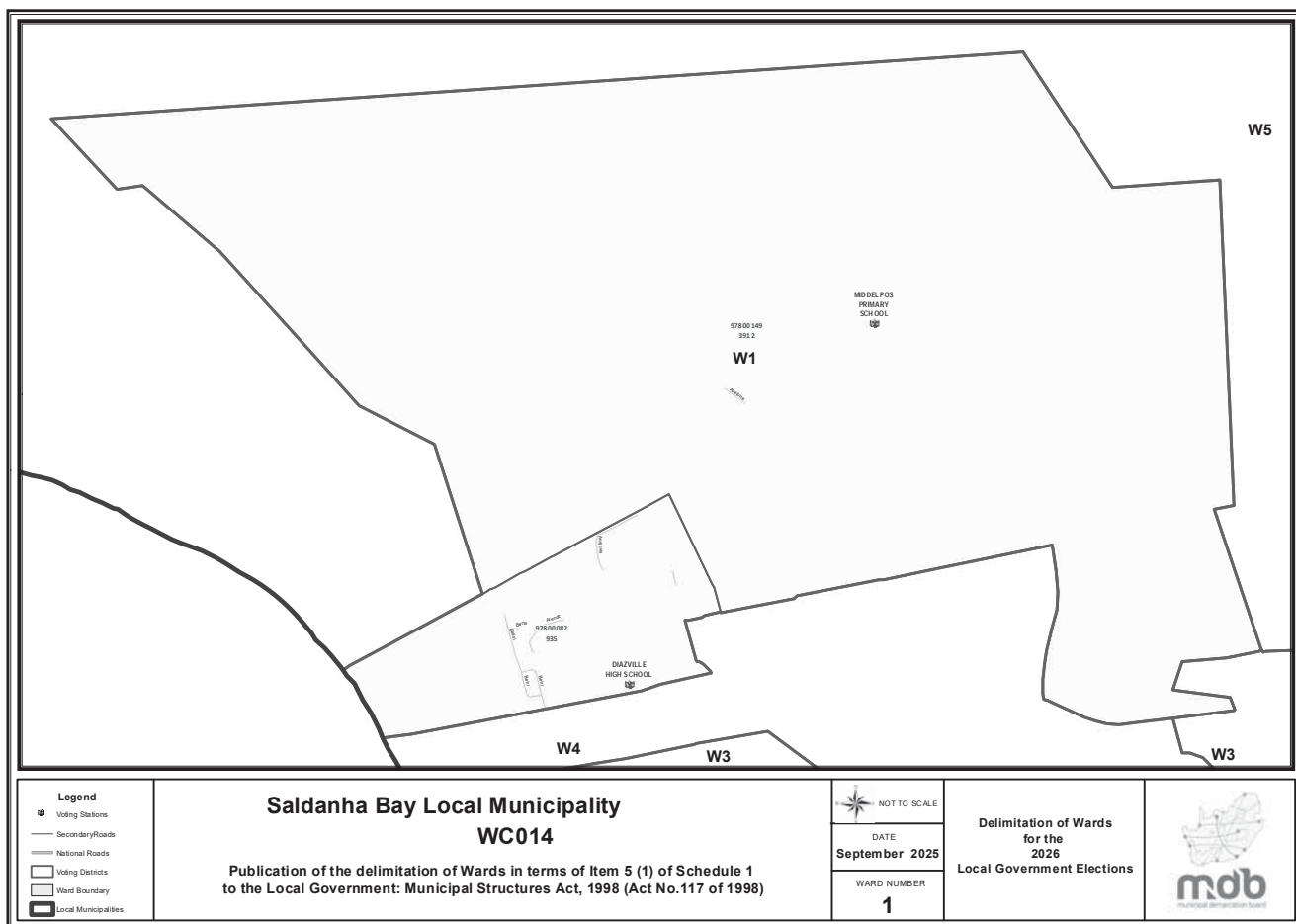
Ward 14 comprises of a total of 3936 registered voters.

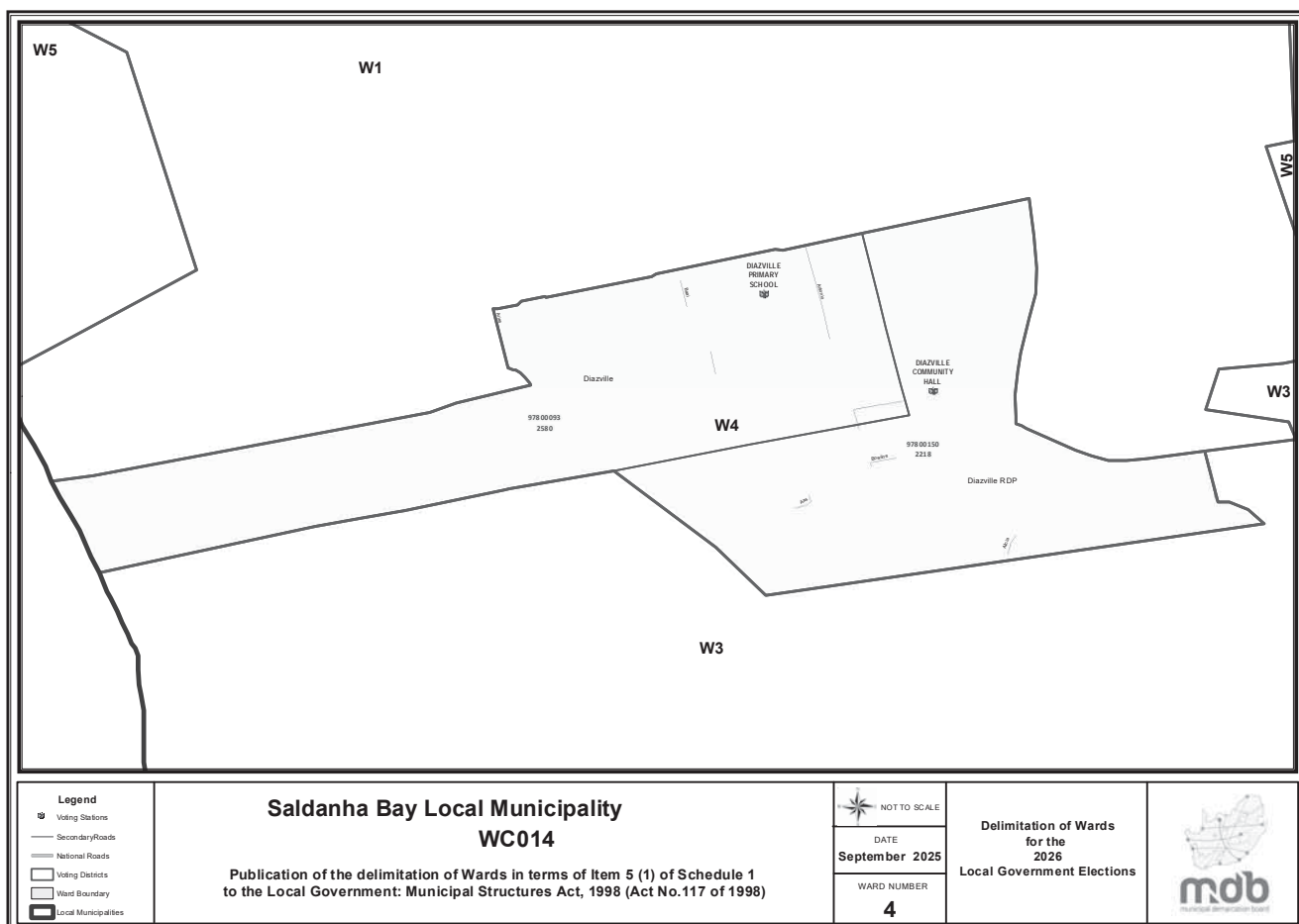
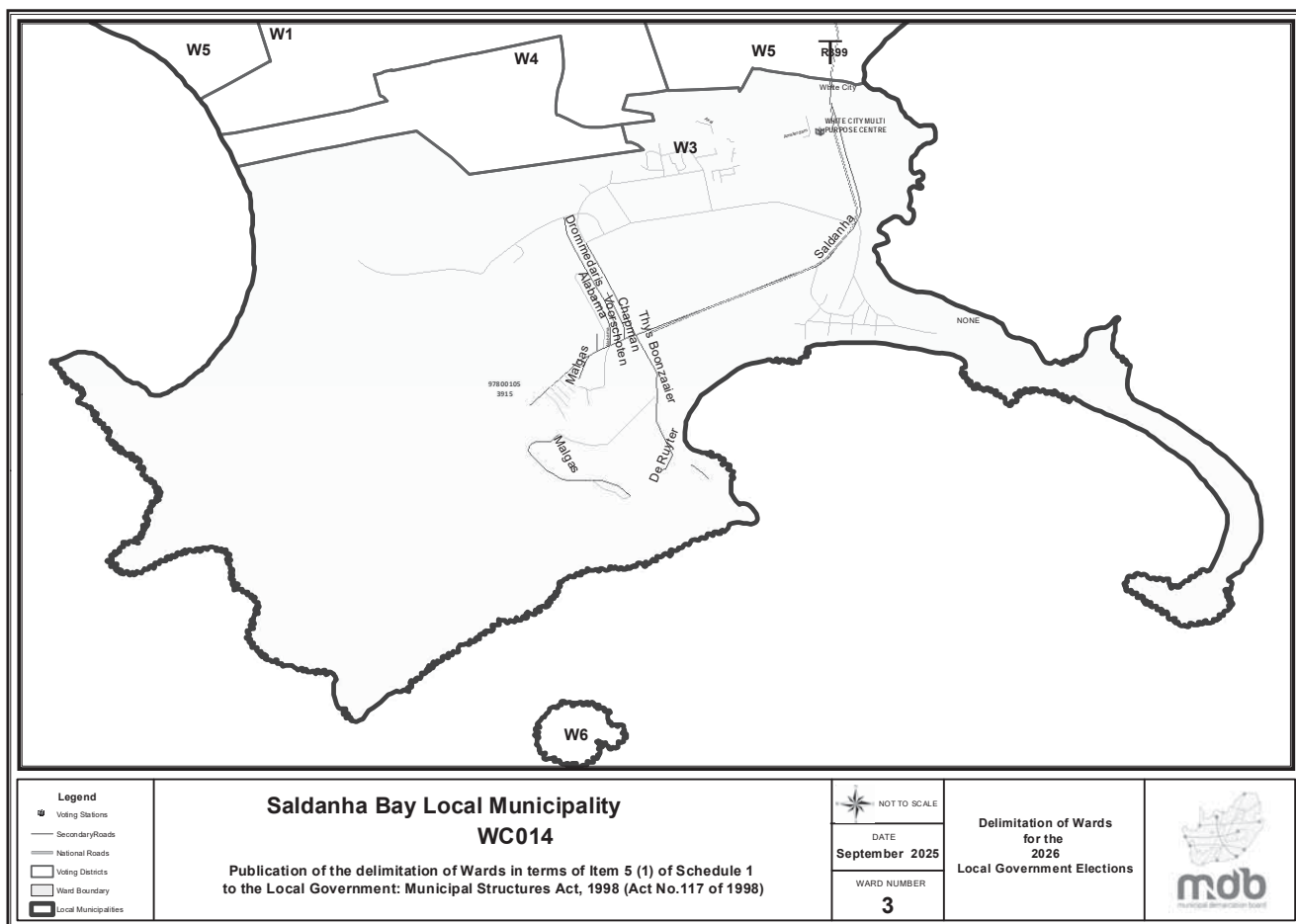
MIN VOTERS 3678

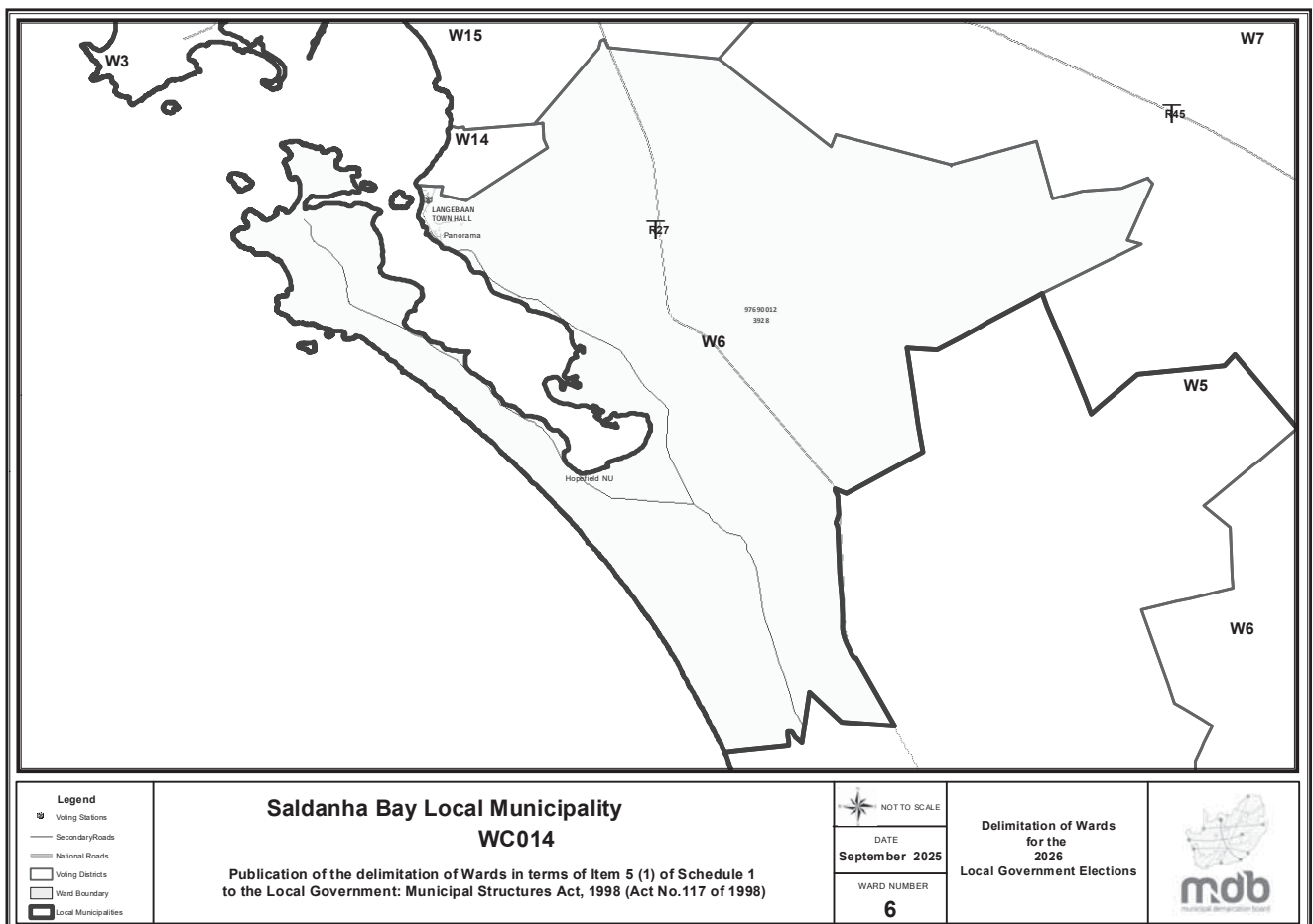
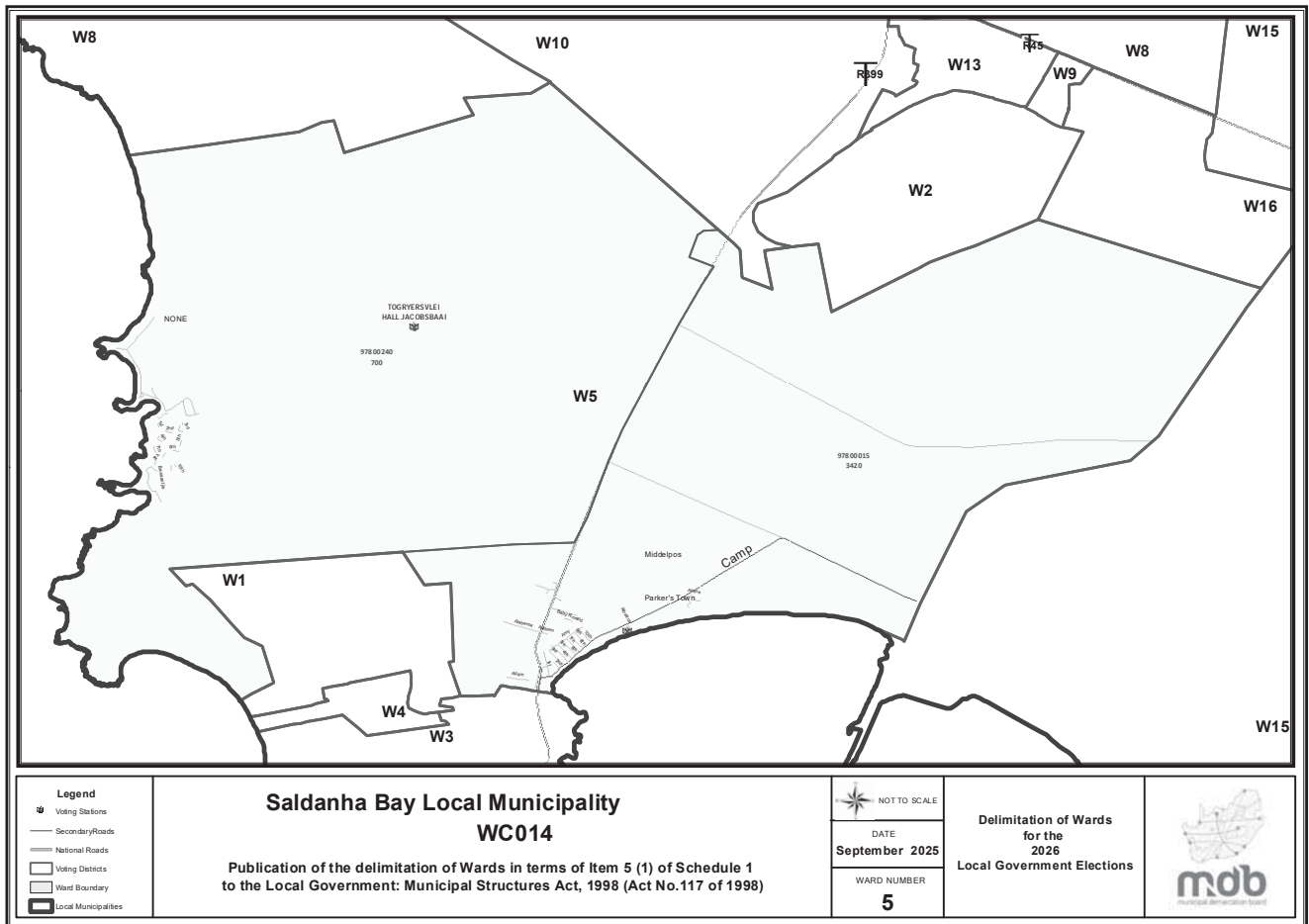
NORM 4327

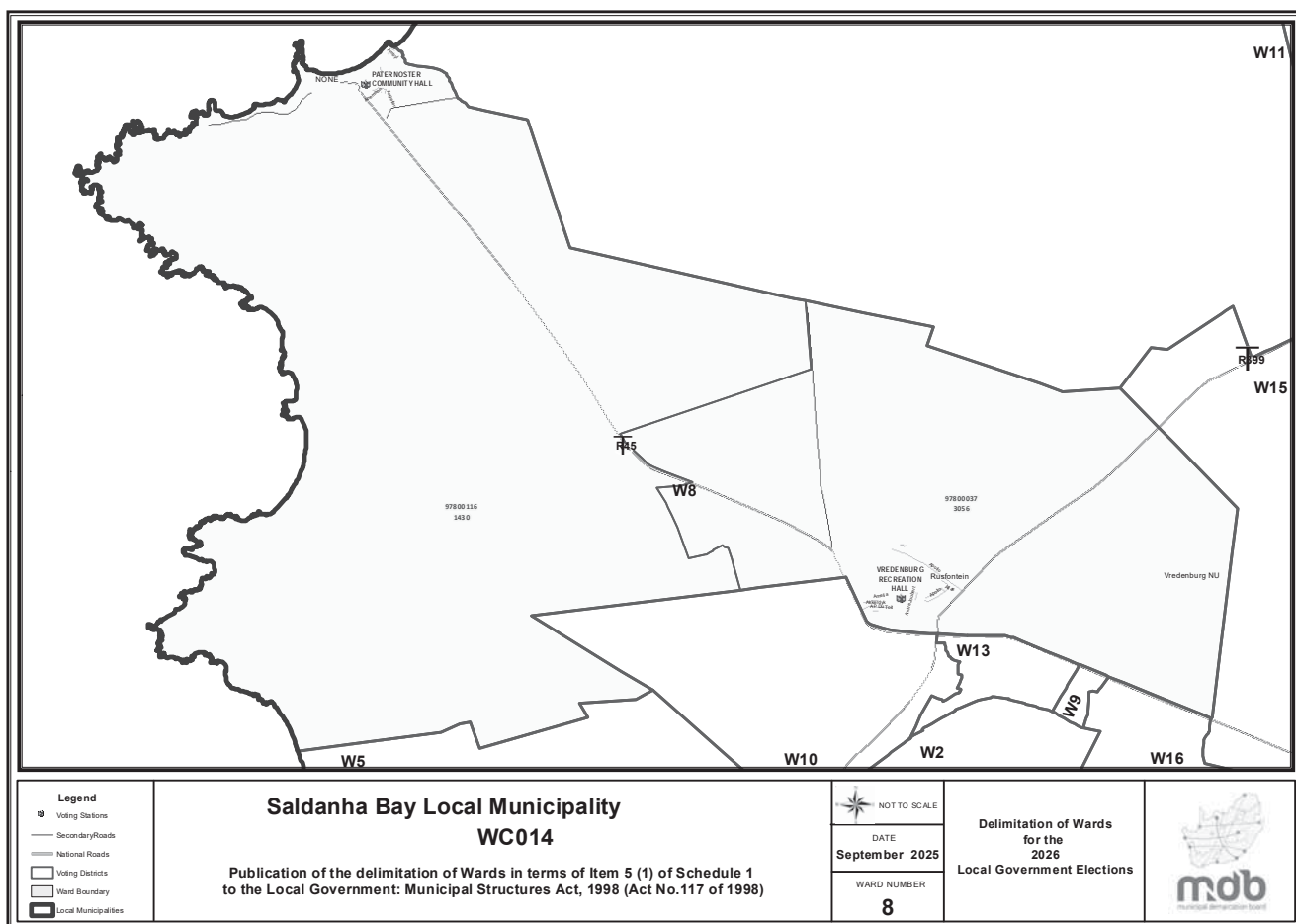
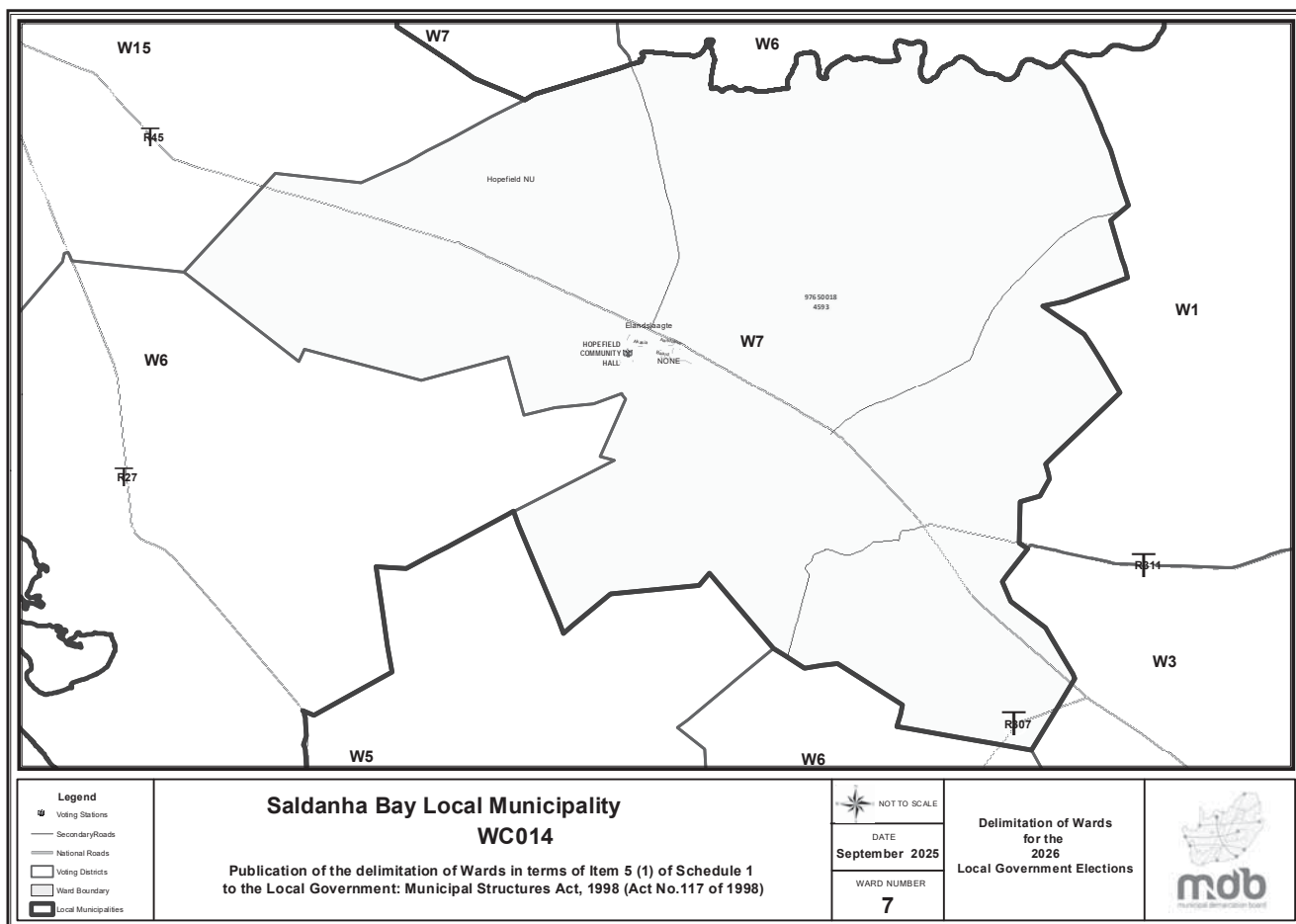
MAX VOTERS 4976

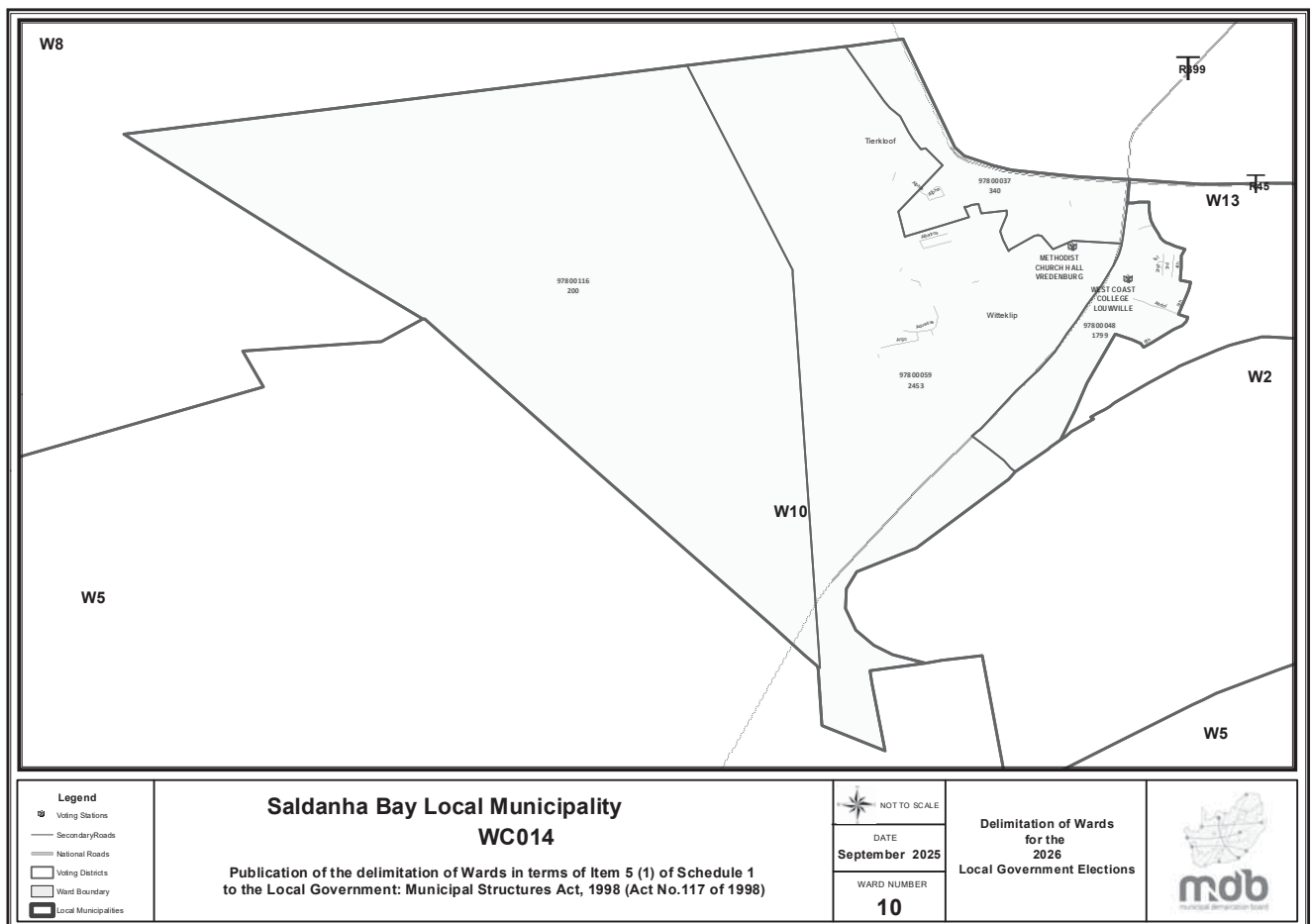
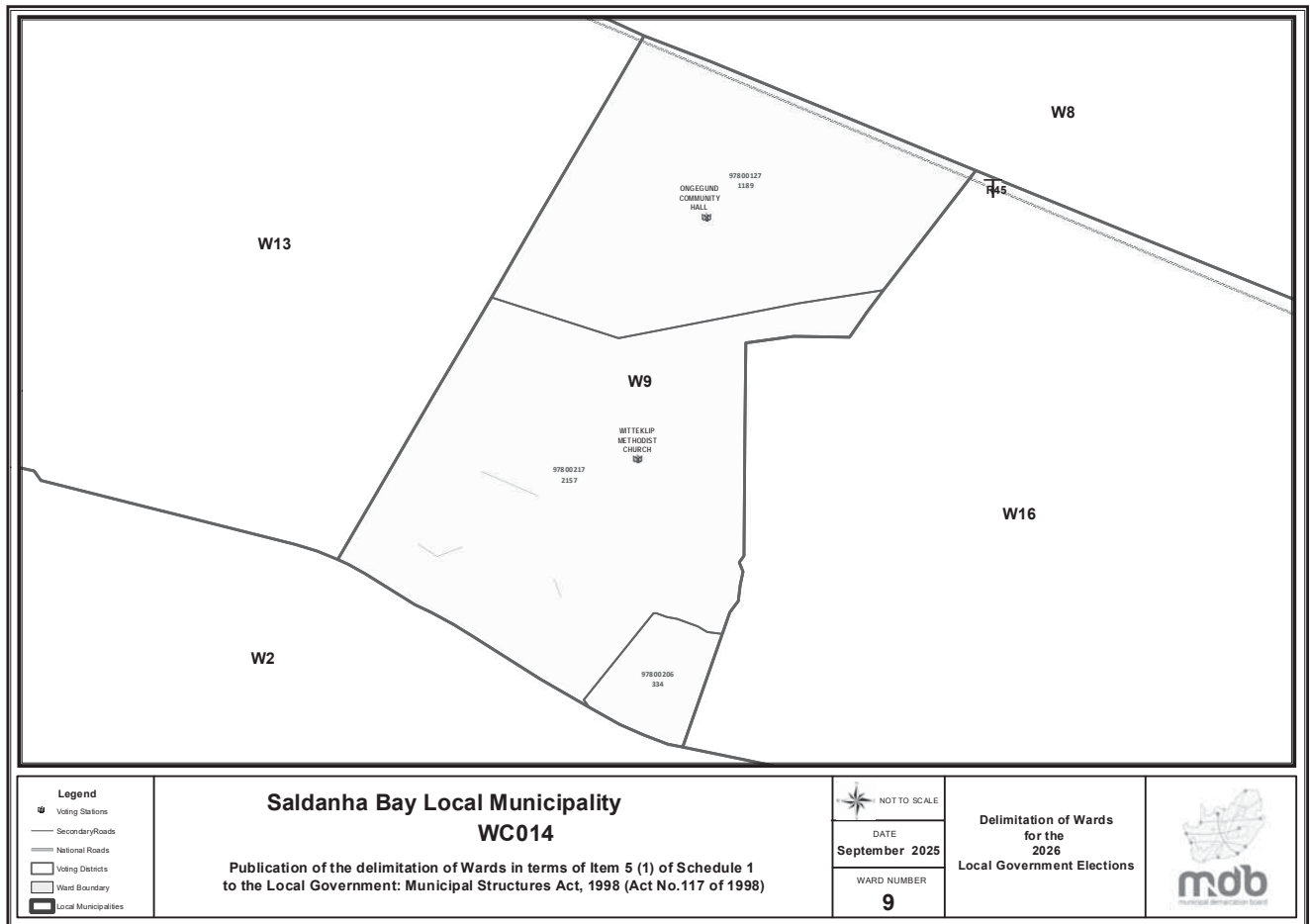
VOTING DISTRICT No.	VOTING STATION NAME	NUMBER OF VOTERS	VD SPLIT
97690012	LANGEBAAAN TOWN HALL	1309	Y
97690023	SEABREEZE HALL LANGEBAAAN	2627	Y

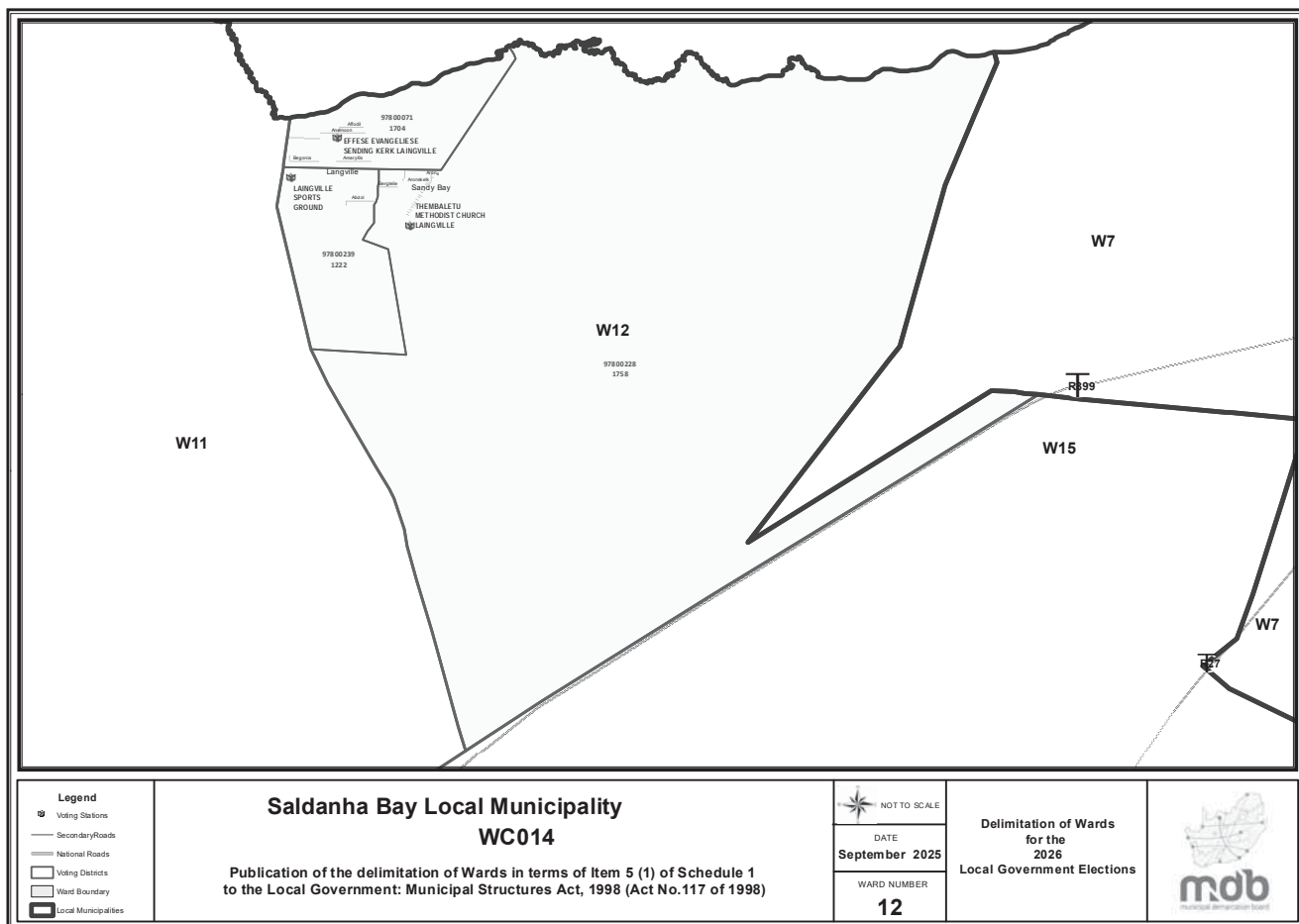


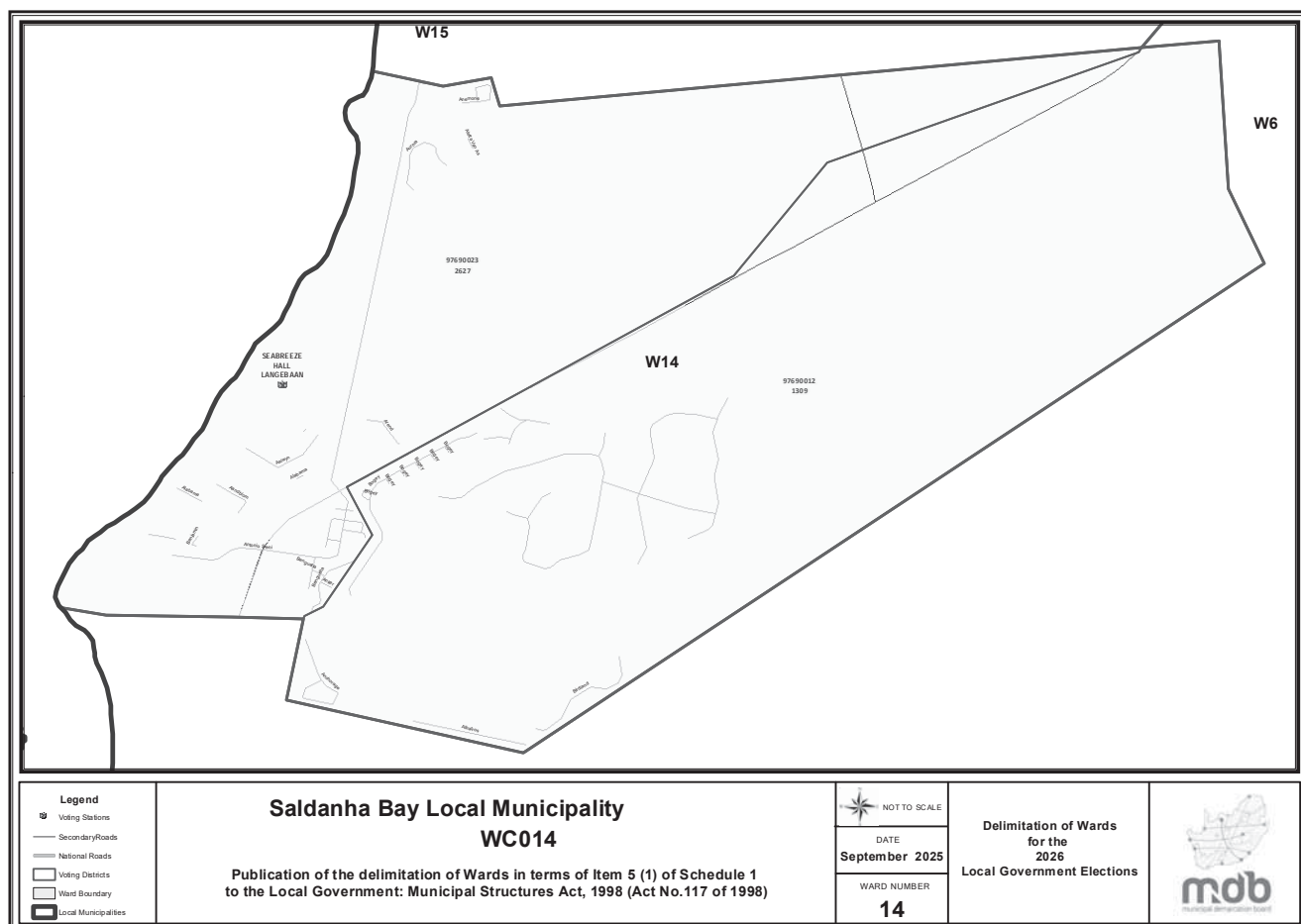
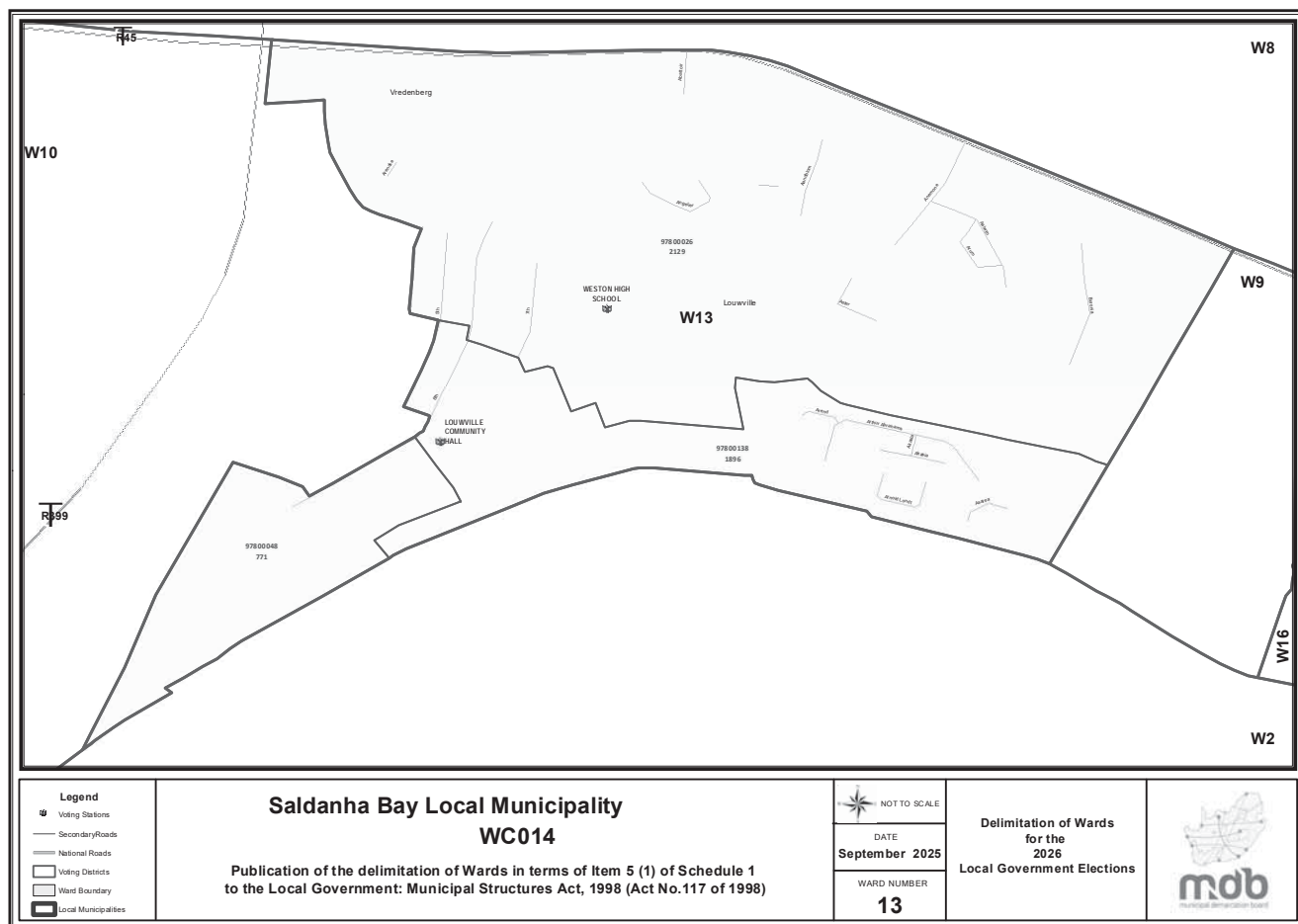


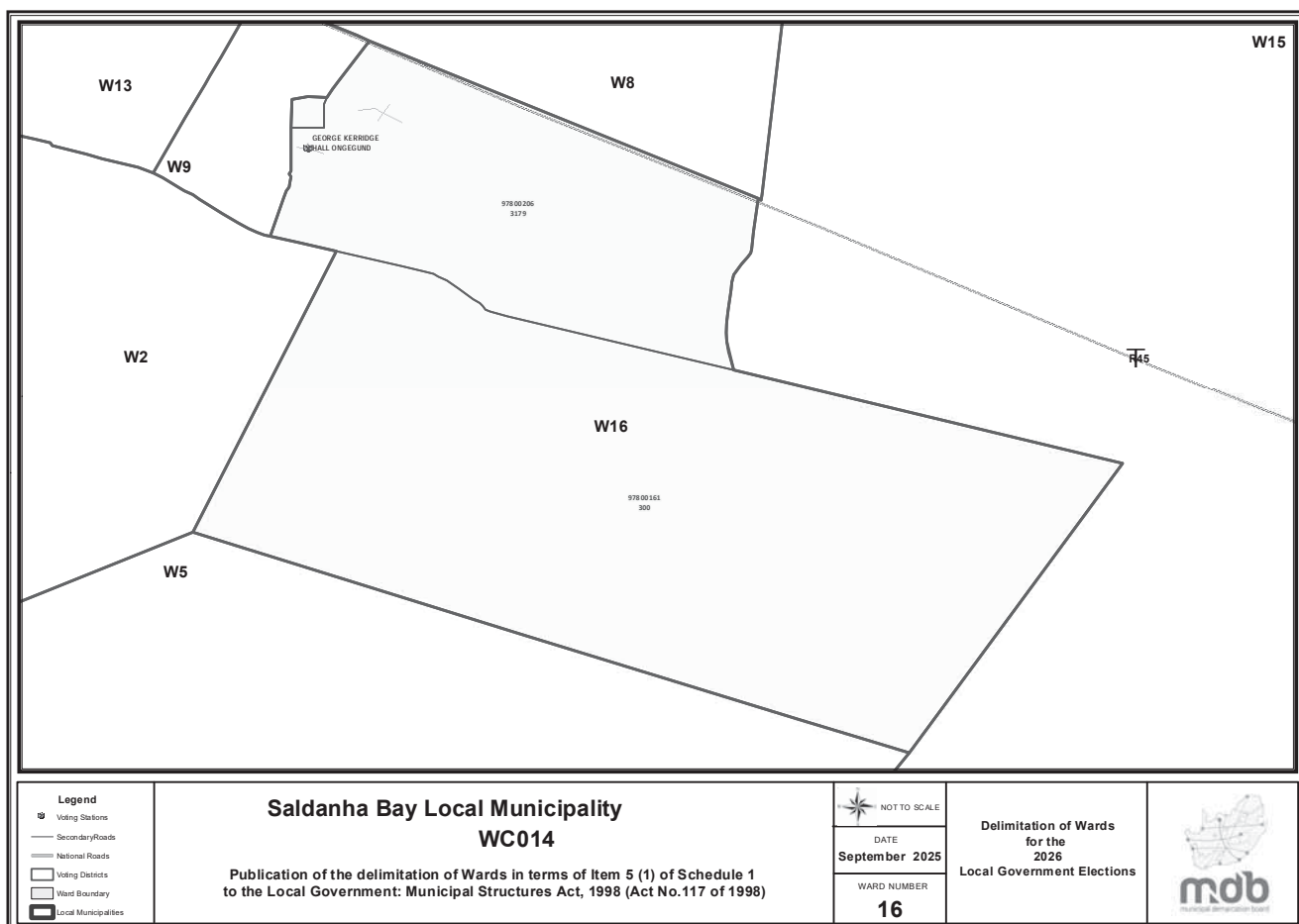
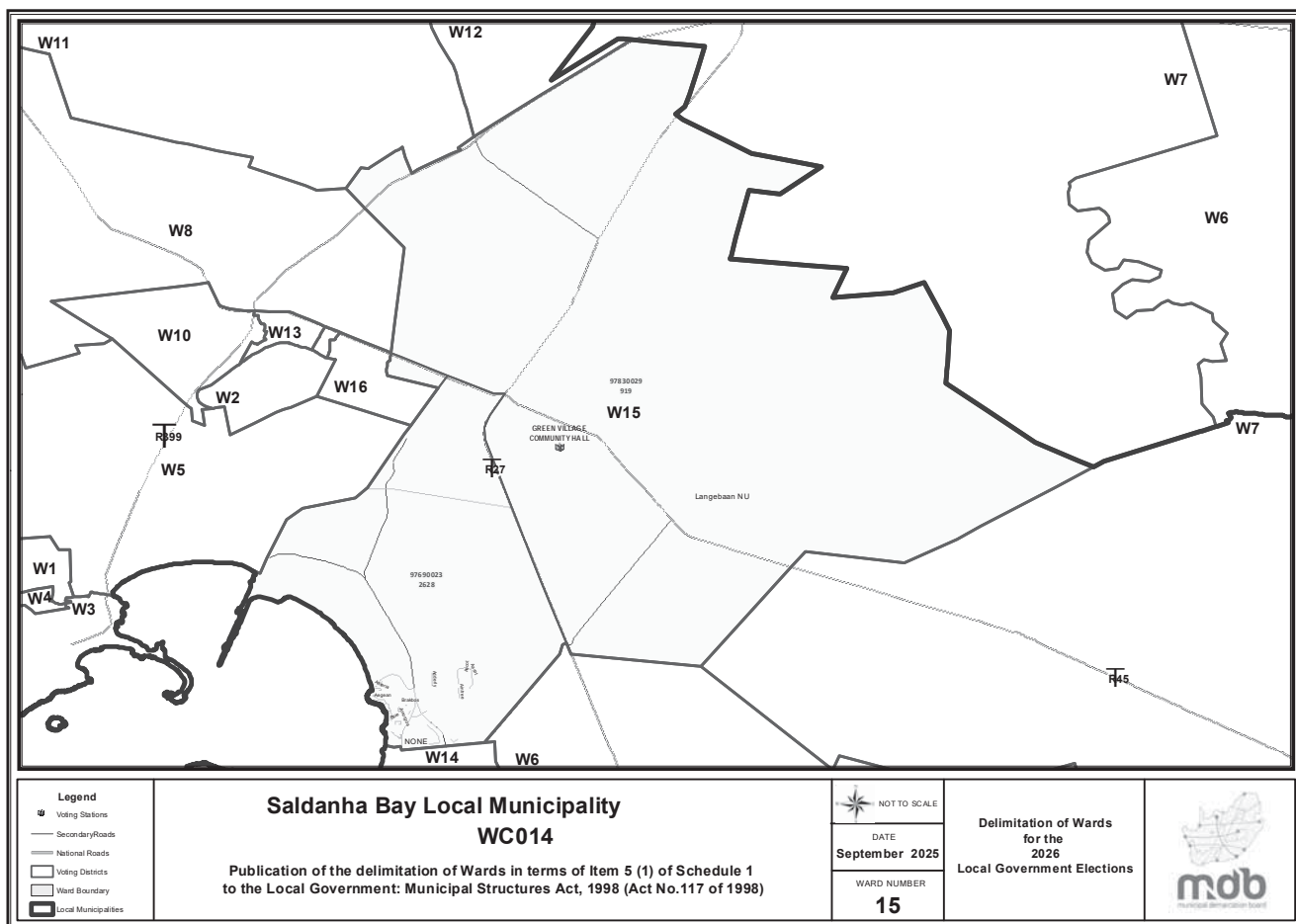












WESTERN CAPE PROVINCE

GENERAL NOTICE

**MUNICIPAL DEMARCATION BOARD : DELIMITATION OF
MUNICIPAL WARDS IN TERMS OF THE LOCAL
GOVERNMENT : MUNICIPAL STRUCTURES ACT, 1998.**

Swartland Local Municipality WC015

In terms of Item 5 (1) of Schedule 1 to the Local Government: Municipal Structures Act, 1998 (Act No. 117 of 1998) (the Act) the Municipal Demarcation Board hereby publishes its delimitation of wards for the above-mentioned municipality. Particulars of the delimitation are listed in the Schedule.

In terms of Item 5 (2) of Schedule 1 to the Act, any person aggrieved by the delimitation may, within 14 days of publication of this notice, submit objections in writing to:

The Municipal Demarcation Board
Private Bag X123
Centurion
0046

Fax: 086 5248643
Email: registry@demarcation.org.za

The attached form MDB 5 must please be used to object. The form is also available on www.demarcation.org.za.

MR THABO MOSES MANYONI
CHAIRPERSON: MUNICIPAL DEMARCATION BOARD

In terms of section 18(3) of the Local Government: Municipal Structures Act, 1998 (Act 117 of 1998), the MEC responsible for local government has determined that the municipal council consists of **23** councillors.

After having consulted the Independent Electoral Commission, The Municipal Demarcation Board has delimited the municipality into **12** wards in terms of Schedule 1 of the Act.

The number of registered voters in each ward does not vary by more than fifteen percent from the norm. The norm was determined by dividing the total number of voters on the municipal segment of the national common voters roll, namely **54343** voters in March 2024, by the number of wards in the municipality.

An overview map of the boundary of the municipality, with the boundaries of the wards within the municipality, and a map of each ward are attached. In case of a discrepancy between the map and this schedule, the map will prevail. The ward numbers, the voting districts and voting stations in each ward, and the number of voters are as follows:

SCHEDULE

Ward 1 comprises of a total of 4220 registered voters.			
MIN VOTERS 3849	NORM 4528	MAX VOTERS 5207	
VOTING DISTRICT No.	VOTING STATION NAME	NUMBER OF VOTERS	VD SPLIT
97720016	MOORREESBURG TOWN HALL	2314	
97830085	WITHOOGTE FARM RECREATION HALL	219	
97670010	UNITING REFORMED CHURCH HALL KORINGBERG	773	
97830131	KLEIN KARNMELKSVLEI PRIMARY SCHOOL	279	
97830142	GROOTVLEI PRIMARY SCHOOL	252	
97830074	BROODKRAAL COMMUNITY HALL KORINGBERG	383	
Ward 2 comprises of a total of 4541 registered voters.			
MIN VOTERS 3849	NORM 4528	MAX VOTERS 5207	
VOTING DISTRICT No.	VOTING STATION NAME	NUMBER OF VOTERS	VD SPLIT
97720027	KORINGBEDRYF MUSEUM MOORREESBURG	945	
97720038	MOORREESBURG COMMUNITY HALL	3596	
Ward 3 comprises of a total of 3868 registered voters.			
MIN VOTERS 3849	NORM 4528	MAX VOTERS 5207	
VOTING DISTRICT No.	VOTING STATION NAME	NUMBER OF VOTERS	VD SPLIT
97830210	PPC RECREATION HALL RIEBEEK WEST	315	
97830096	MIDDEL SWARTLAND BOEREVERENIGING SAAL	309	
97830108	GOEDEHOOP NGK SENDINGSKOOL	482	Y
97830052	WELTEVREDE PRIMARY SCHOOL	238	
97830153	LANGGEWENS EXPERIMENTAL FARM HALL	115	Y
97710082	RIEBEEK WEST TOWN HALL	2409	
Ward 4 comprises of a total of 4640 registered voters.			
MIN VOTERS 3849	NORM 4528	MAX VOTERS 5207	
VOTING DISTRICT No.	VOTING STATION NAME	NUMBER OF VOTERS	VD SPLIT
97710138	CHATSWORTH COMMUNITY HALL	1891	
97710060	OJ ERASMUS PRIMARY SCHOOL KALBASKRAAL	1739	
97830041	RIVERLANDS NATURE RESERVE HALL	227	Y
97710071	RIVERLANDS PRIMARY SCHOOL	783	
Ward 5 comprises of a total of 5038 registered voters.			
MIN VOTERS 3849	NORM 4528	MAX VOTERS 5207	

VOTING DISTRICT No.	VOTING STATION NAME	NUMBER OF VOTERS	VD SPLIT
97810016	YZERFONTEIN COMMUNITY HALL	2235	
97610025	VOORUITSIG PRIMARY SCHOOL	2071	
97830030	!KHWATU GALLERY	732	

Ward 6 comprises of a total of 3984 registered voters.

MIN VOTERS 3849

NORM 4528

MAX VOTERS 5207

VOTING DISTRICT No.	VOTING STATION NAME	NUMBER OF VOTERS	VD SPLIT
97610014	DARLING PRIMARY SCHOOL	1639	
97610036	DARLING COMMUNITY HALL	1933	
97830120	KORHAANSRUG PRIMARY SCHOOL	412	

Ward 7 comprises of a total of 4008 registered voters.

MIN VOTERS 3849

NORM 4528

MAX VOTERS 5207

VOTING DISTRICT No.	VOTING STATION NAME	NUMBER OF VOTERS	VD SPLIT
97710116	ABBOTSDALE COMMUNITY HALL	2673	
97830041	RIVERLANDS NATURE RESERVE HALL	100	Y
97830186	BLOEMENDAL PRIMARY SCHOOL	248	
97830232	PHOLA PARK (TENT)	987	

Ward 8 comprises of a total of 5025 registered voters.

MIN VOTERS 3849

NORM 4528

MAX VOTERS 5207

VOTING DISTRICT No.	VOTING STATION NAME	NUMBER OF VOTERS	VD SPLIT
97710059	WESTBANK SECONDARY SCHOOL MALMESBURY	1398	
97710149	MESS BUILDING	606	
97710026	MALMESBURY TOWN HALL	2321	
97710015	SWARTLAND HIGH SCHOOL	700	Y

Ward 9 comprises of a total of 4942 registered voters.

MIN VOTERS 3849

NORM 4528

MAX VOTERS 5207

VOTING DISTRICT No.	VOTING STATION NAME	NUMBER OF VOTERS	VD SPLIT
97710150	ILINGELETHU SECONDARY SCHOOL	1579	
97710048	THUSONG CENTRE ILINGELETHU	3363	

Ward 10 comprises of a total of 4959 registered voters.

MIN VOTERS 3849

NORM 4528

MAX VOTERS 5207

VOTING DISTRICT No.	VOTING STATION NAME	NUMBER OF VOTERS	VD SPLIT
---------------------	---------------------	------------------	----------

97830108	GOEDEHOOP NGK SENDINGSKOOL	281	Y
97830018	GOEDGEDACHT YOUTH CENTRE	222	Y
97710015	SWARTLAND HIGH SCHOOL	2496	Y
97710037	SCHOONSPRUIT HIGH SCHOOL MALMESBURY	1960	

Ward 11 comprises of a total of 4473 registered voters.

MIN VOTERS 3849

NORM 4528

MAX VOTERS 5207

VOTING DISTRICT No.	VOTING STATION NAME	NUMBER OF VOTERS	VD SPLIT
97710127	INDOOR SPORTS CENTRE	3302	
97710105	WESTBANK COMMUNITY HALL	1171	

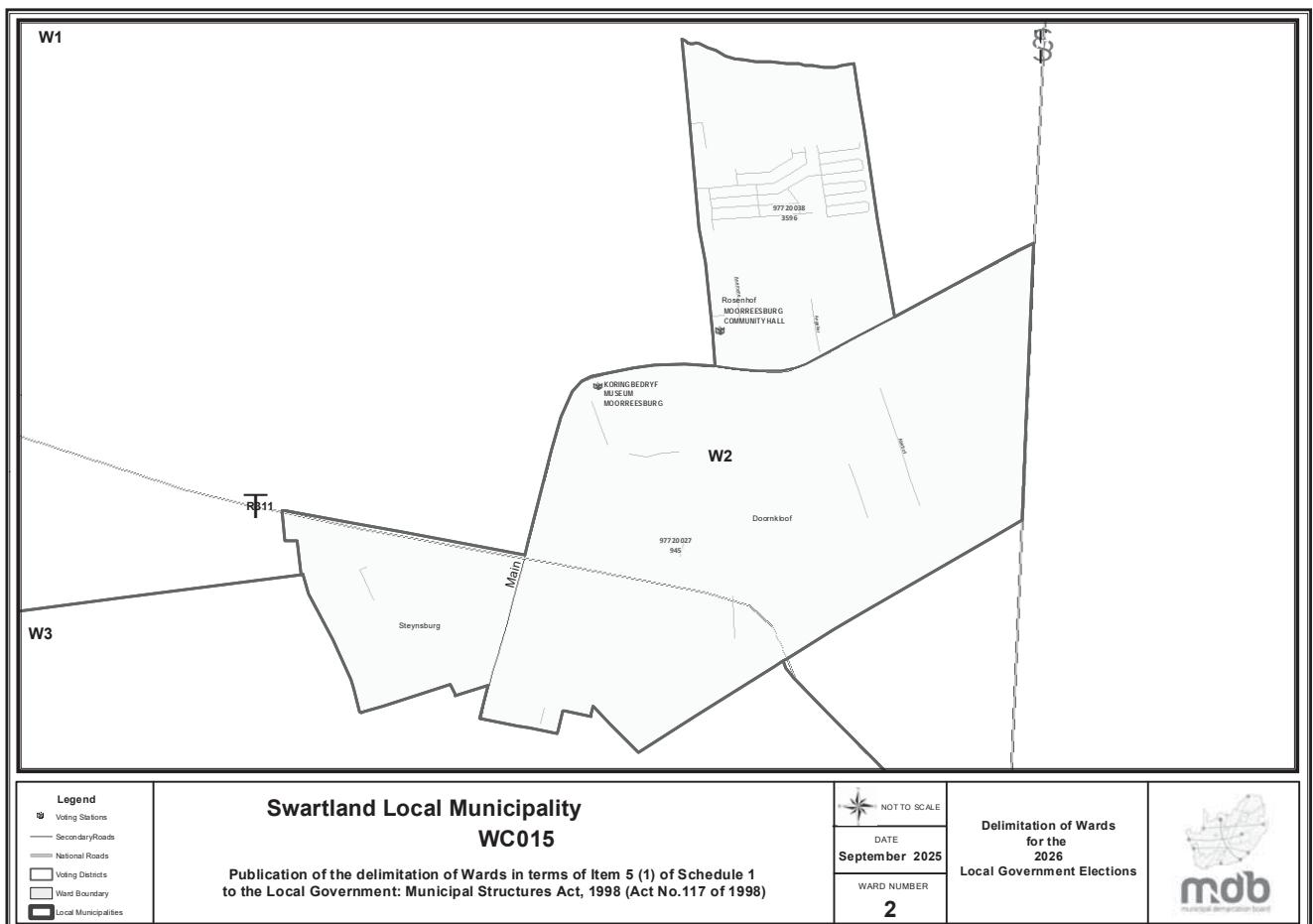
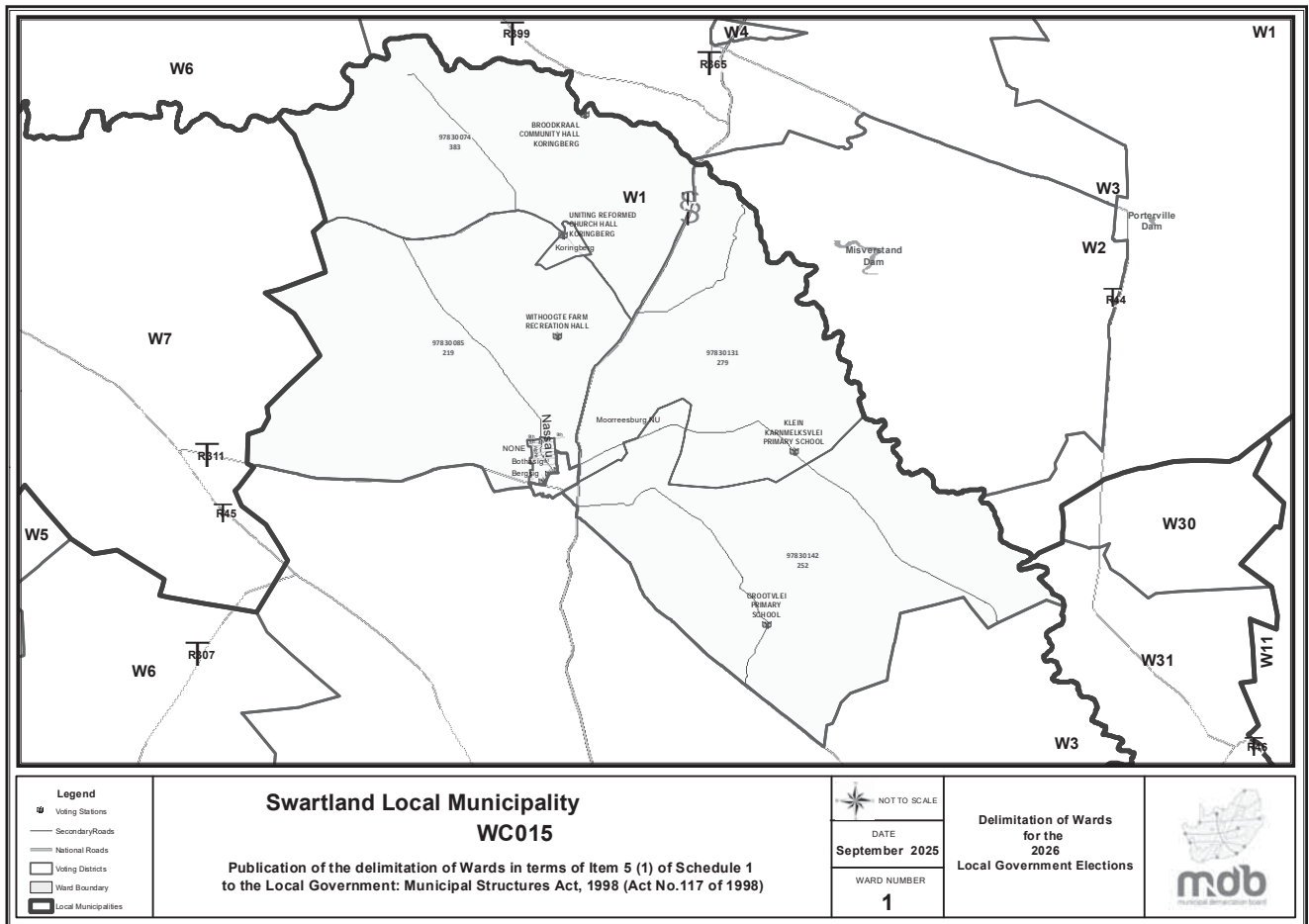
Ward 12 comprises of a total of 4645 registered voters.

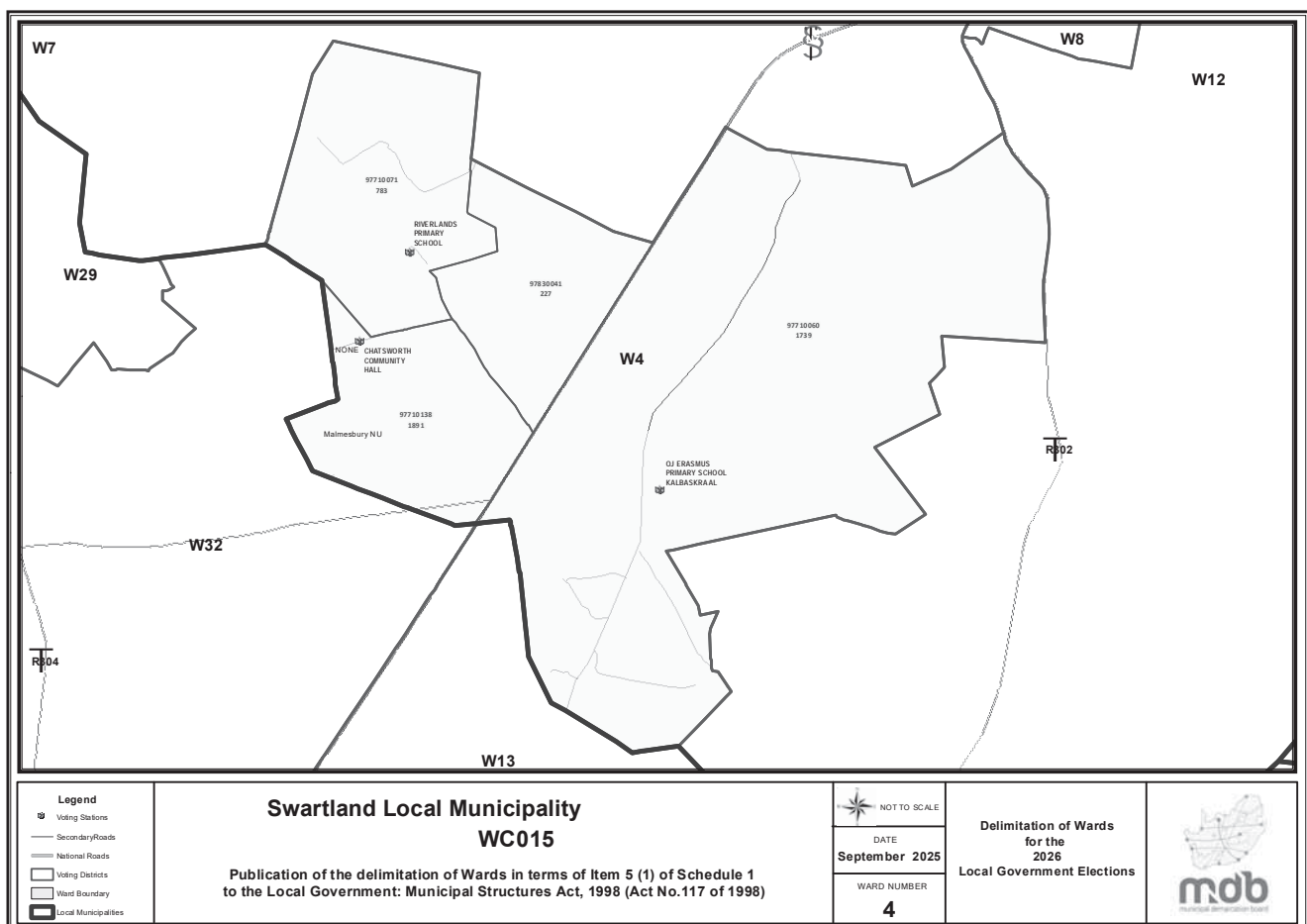
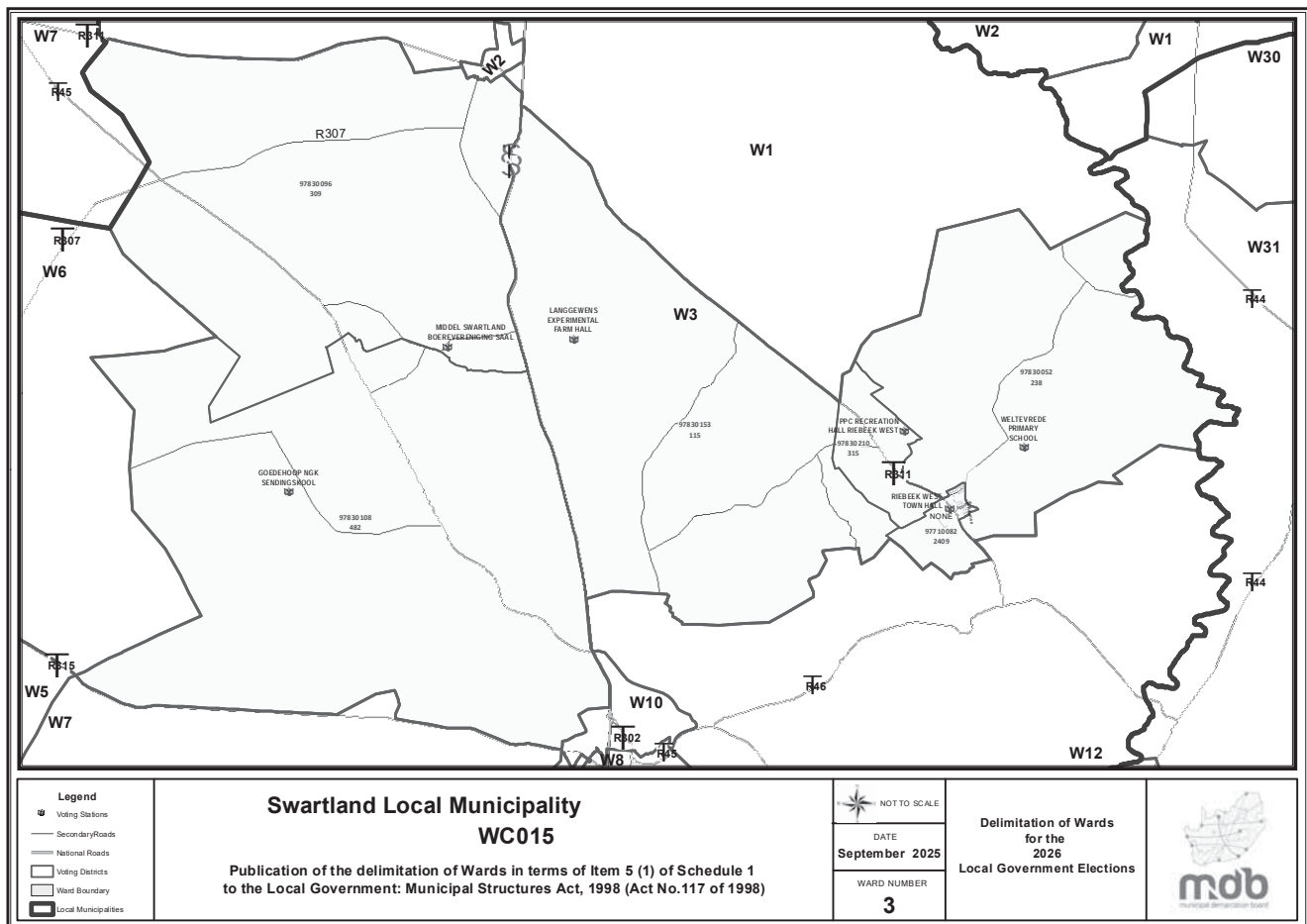
MIN VOTERS 3849

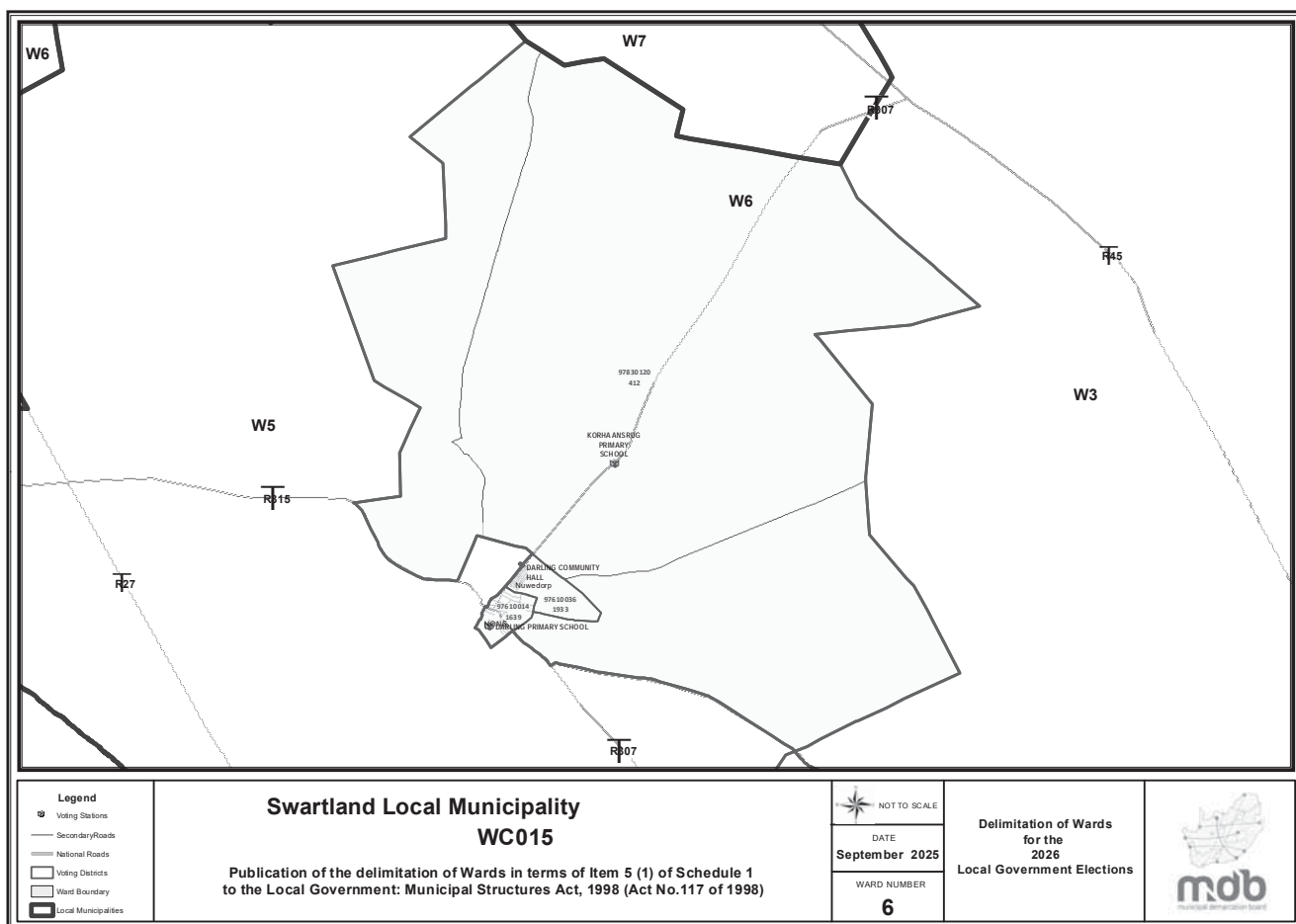
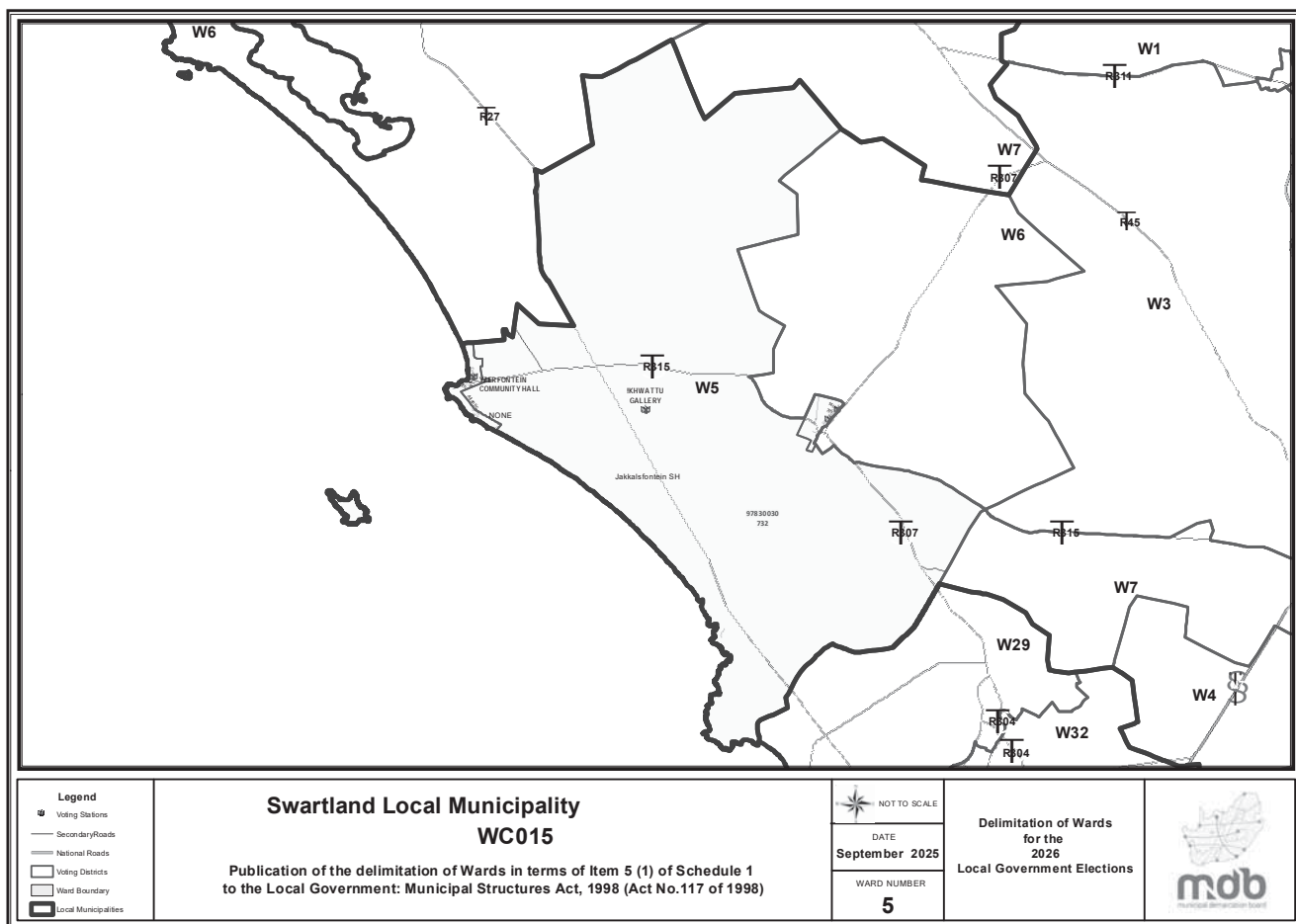
NORM 4528

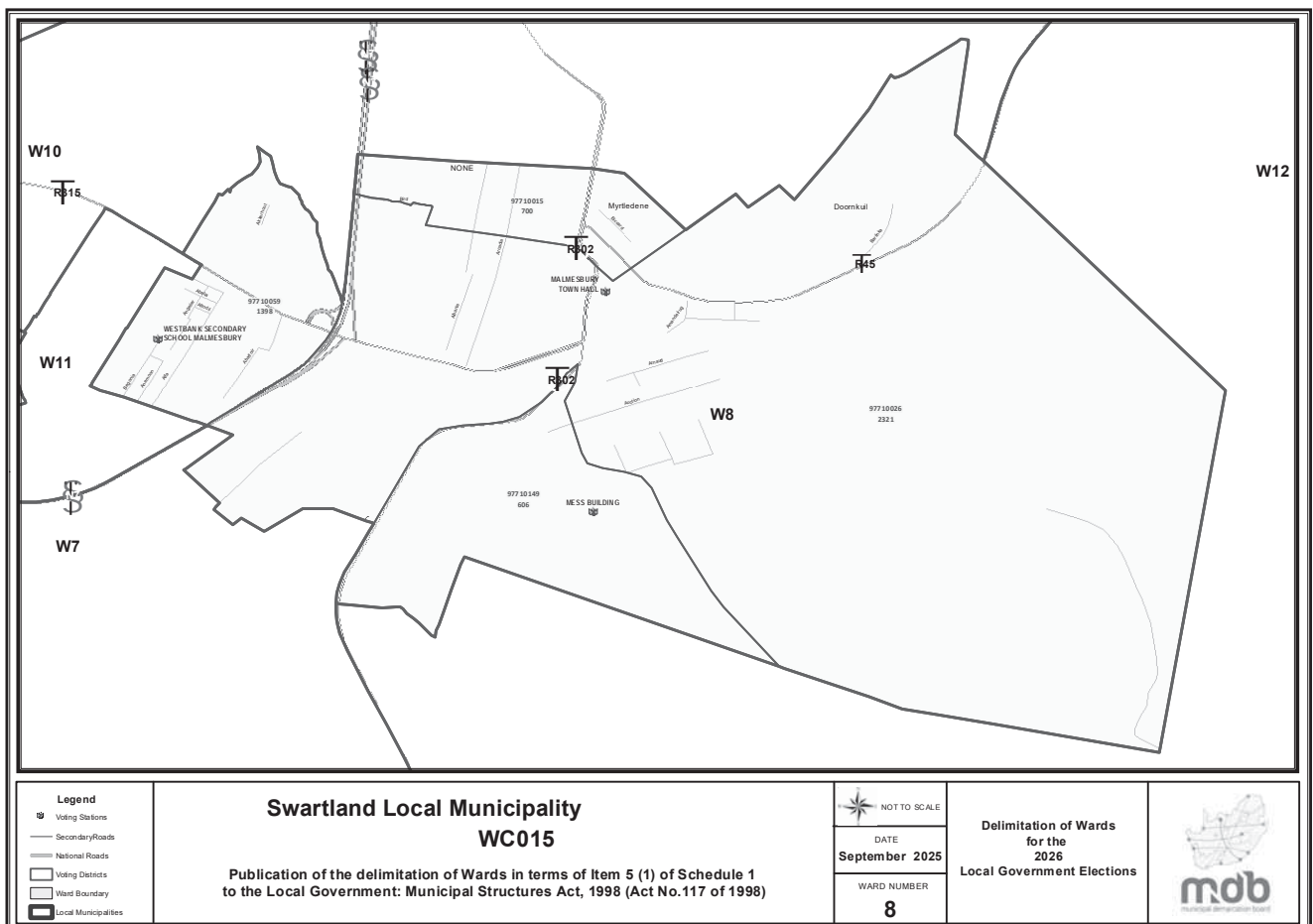
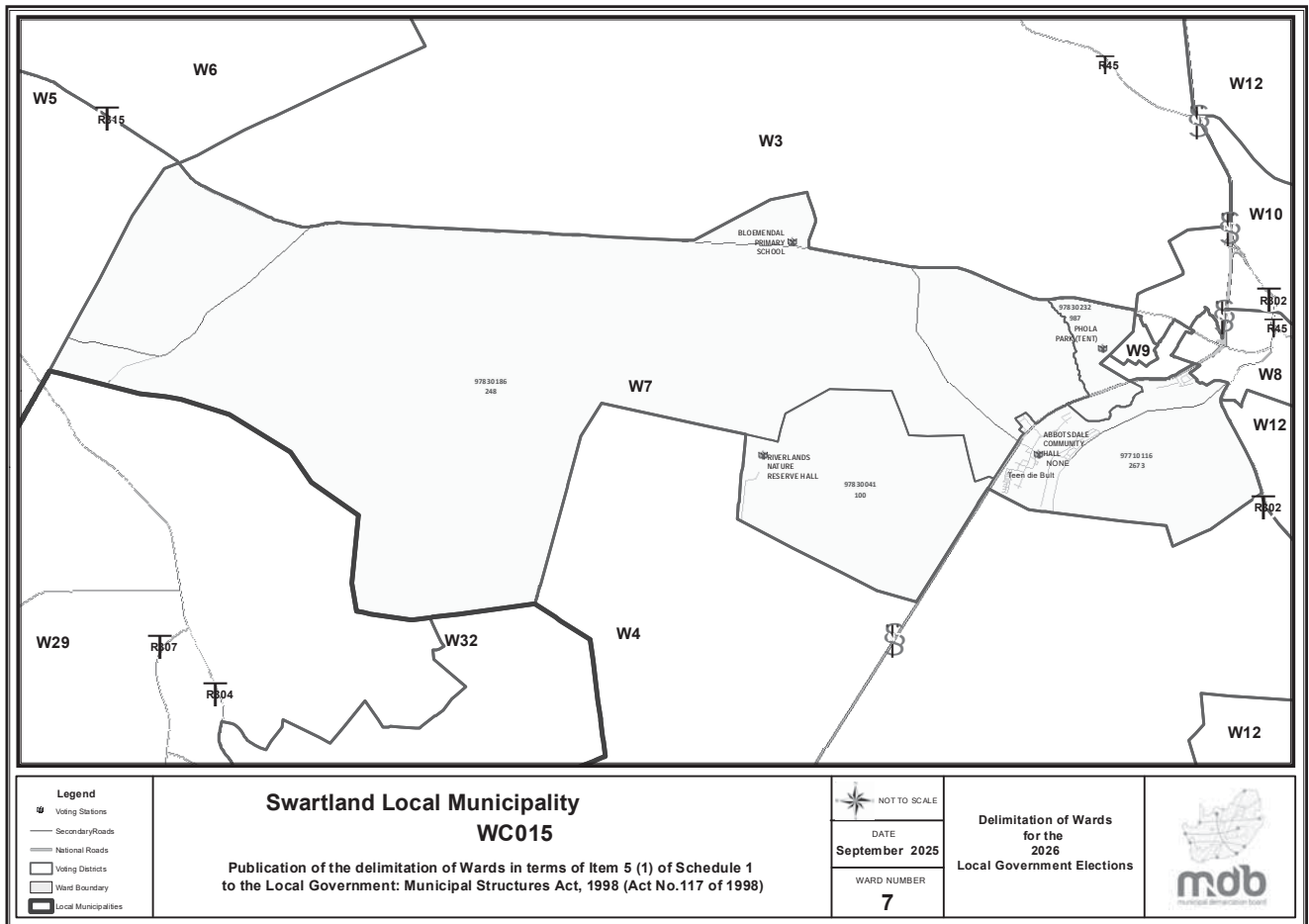
MAX VOTERS 5207

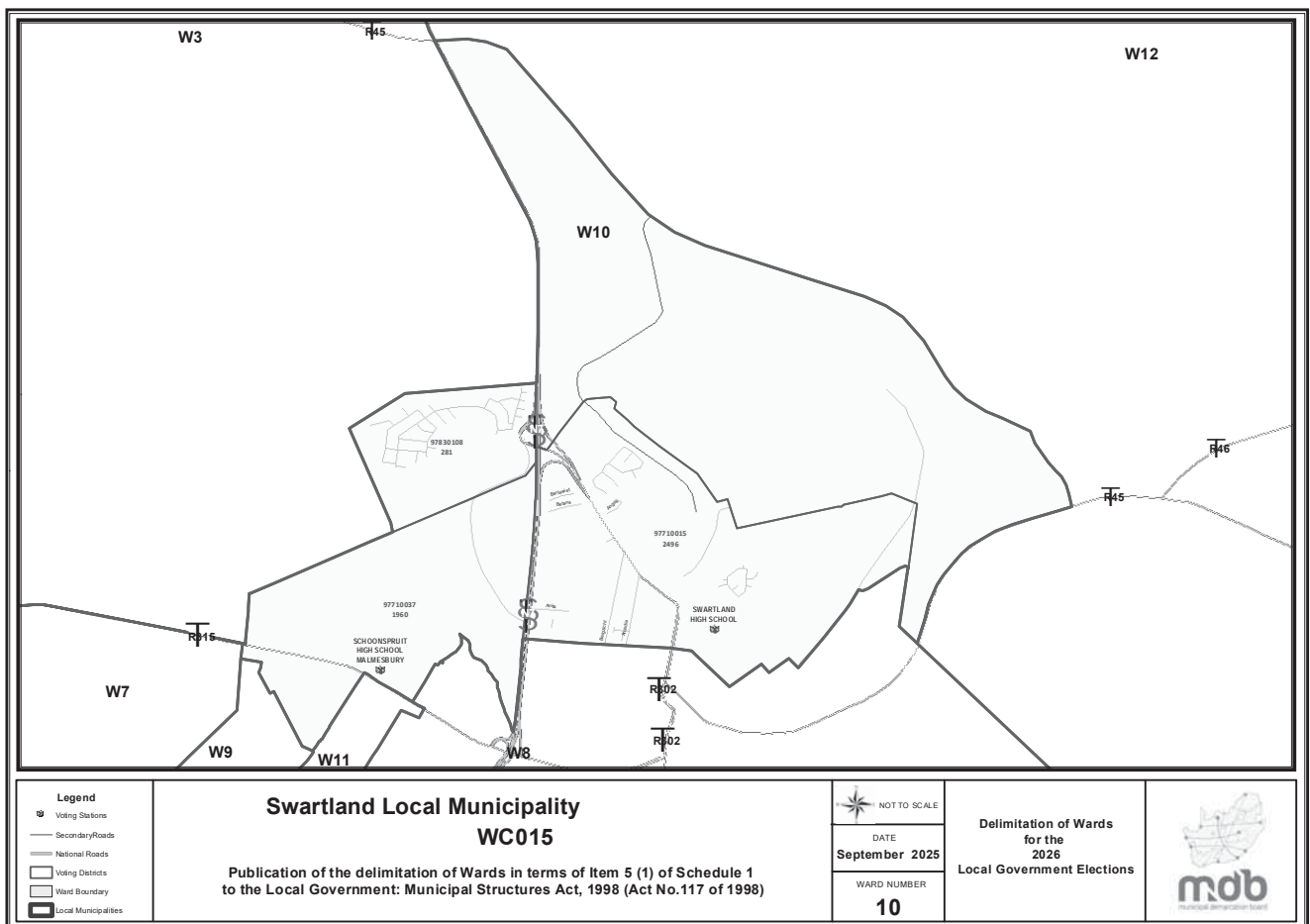
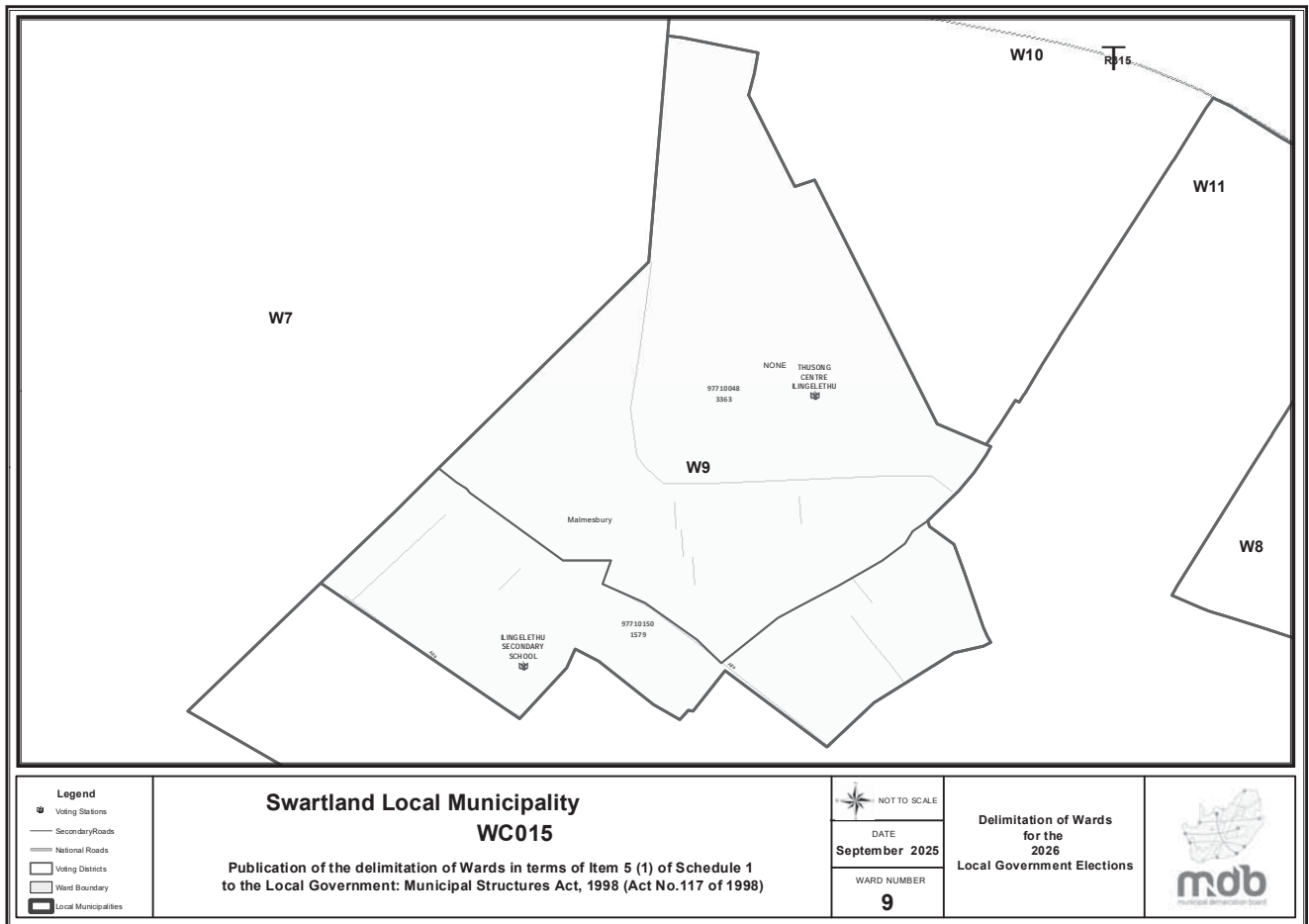
VOTING DISTRICT No.	VOTING STATION NAME	NUMBER OF VOTERS	VD SPLIT
97710093	RIEBEECK KASTEEL COMMUNITY HALL	2951	
97830153	LANGGEWENS EXPERIMENTAL FARM HALL	100	Y
98430217	DOORNEKRAAL FARM	294	
97830164	WELGEMEEND COMMUNITY HALL	394	
97830018	GOEDGEDACHT YOUTH CENTRE	222	Y
97830209	ANNE PIENAAR PRIMARY SCHOOL JAKKALSFONTEIN	684	

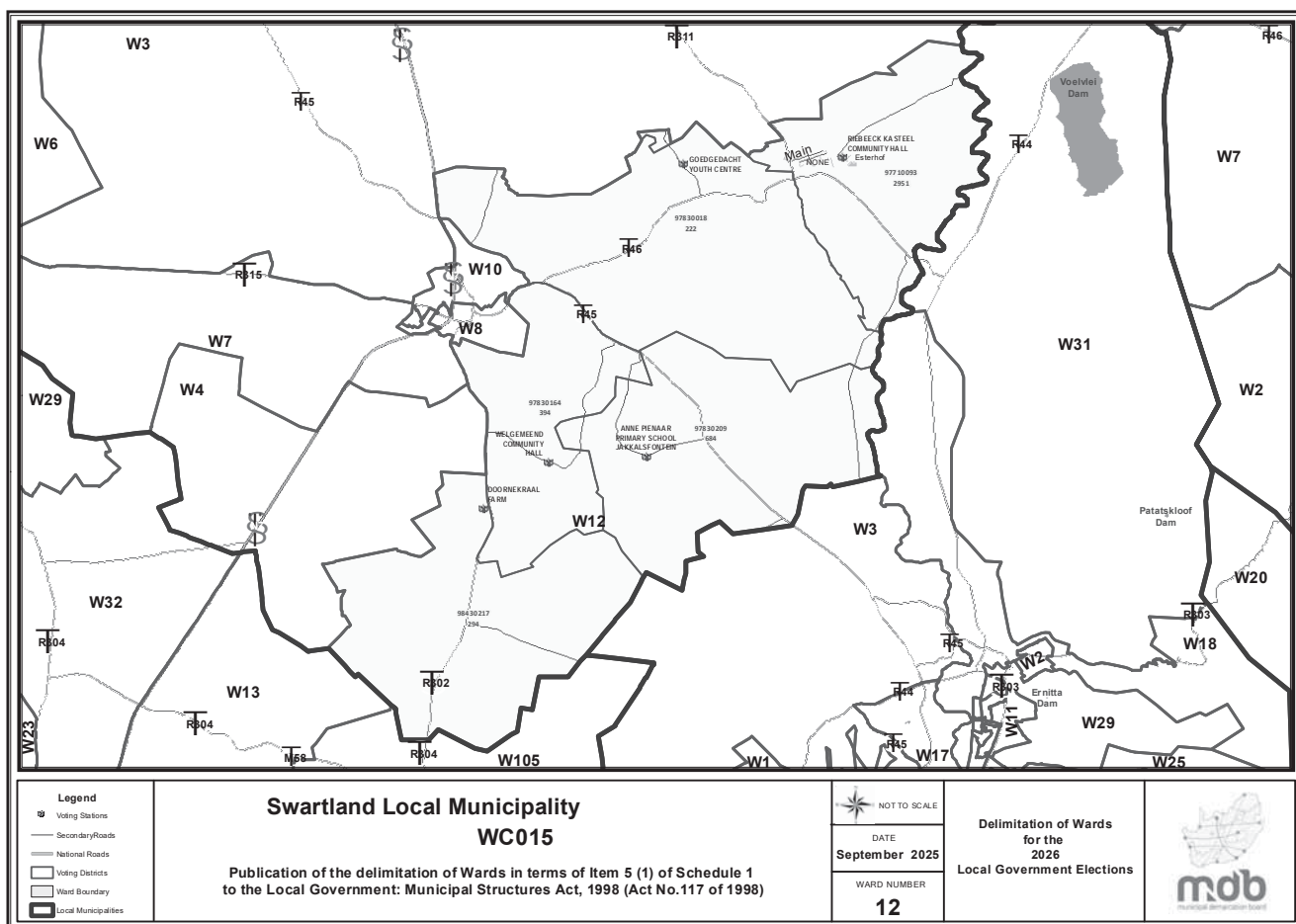
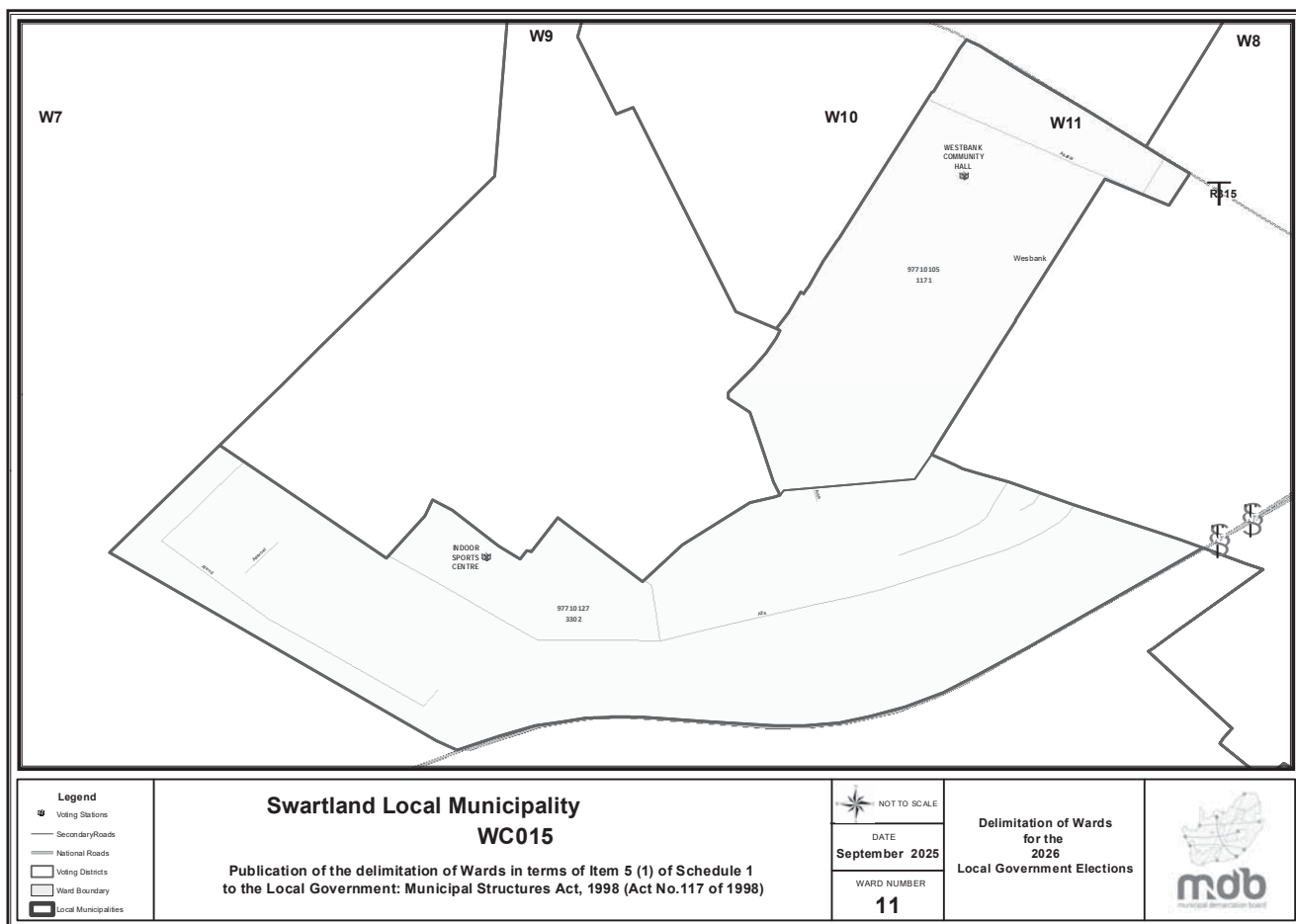












WESTERN CAPE PROVINCE

GENERAL NOTICE

**MUNICIPAL DEMARCATION BOARD : DELIMITATION OF
MUNICIPAL WARDS IN TERMS OF THE LOCAL
GOVERNMENT : MUNICIPAL STRUCTURES ACT, 1998.**

Witzenberg Local Municipality WC022

In terms of Item 5 (1) of Schedule 1 to the Local Government: Municipal Structures Act, 1998 (Act No. 117 of 1998) (the Act) the Municipal Demarcation Board hereby publishes its delimitation of wards for the above-mentioned municipality. Particulars of the delimitation are listed in the Schedule.

In terms of Item 5 (2) of Schedule 1 to the Act, any person aggrieved by the delimitation may, within 14 days of publication of this notice, submit objections in writing to:

The Municipal Demarcation Board
Private Bag X123
Centurion
0046

Fax: 086 5248643
Email: registry@demarcation.org.za

The attached form MDB 5 must please be used to object. The form is also available on www.demarcation.org.za.

MR THABO MOSES MANYONI
CHAIRPERSON: MUNICIPAL DEMARCATION BOARD

In terms of section 18(3) of the Local Government: Municipal Structures Act, 1998 (Act 117 of 1998), the MEC responsible for local government has determined that the municipal council consists of **23** councillors.

After having consulted the Independent Electoral Commission, The Municipal Demarcation Board has delimited the municipality into **12** wards in terms of Schedule 1 of the Act.

The number of registered voters in each ward does not vary by more than fifteen percent from the norm. The norm was determined by dividing the total number of voters on the municipal segment of the national common voters roll, namely **50414** voters in March 2024, by the number of wards in the municipality.

An overview map of the boundary of the municipality, with the boundaries of the wards within the municipality, and a map of each ward are attached. In case of a discrepancy between the map and this schedule, the map will prevail. The ward numbers, the voting districts and voting stations in each ward, and the number of voters are as follows:

SCHEDULE

Ward 1 comprises of a total of 3715 registered voters.			
MIN VOTERS 3571	NORM 4201	MAX VOTERS 4831	
VOTING DISTRICT No.	VOTING STATION NAME	NUMBER OF VOTERS	VD SPLIT
97410089	POLOCROSS HALL	2573	
97410090	NDULI PRIMARY SCHOOL	1142	
Ward 2 comprises of a total of 4830 registered voters.			
MIN VOTERS 3571	NORM 4201	MAX VOTERS 4831	
VOTING DISTRICT No.	VOTING STATION NAME	NUMBER OF VOTERS	VD SPLIT
97510013	W F LOOTS PRIMARY SCHOOL	1033	
97510035	WOLSELEY SECONDARY SCHOOL	2020	
97540072	LA PLAISANTE TRAINING CENTRE	917	Y
97530015	WABOOM HALL	860	
Ward 3 comprises of a total of 3836 registered voters.			
MIN VOTERS 3571	NORM 4201	MAX VOTERS 4831	
VOTING DISTRICT No.	VOTING STATION NAME	NUMBER OF VOTERS	VD SPLIT
97540207	FAIRFIELD SCHOOL	716	
97410023	CERES PRIMARY SCHOOL	1679	
97410067	CERES STADSAAL	1441	
Ward 4 comprises of a total of 4118 registered voters.			
MIN VOTERS 3571	NORM 4201	MAX VOTERS 4831	
VOTING DISTRICT No.	VOTING STATION NAME	NUMBER OF VOTERS	VD SPLIT
97450016	HAMLET TOWN HALL	2729	
97410045	KOINONIA HALL BELLA VISTA	1389	
Ward 5 comprises of a total of 4121 registered voters.			
MIN VOTERS 3571	NORM 4201	MAX VOTERS 4831	
VOTING DISTRICT No.	VOTING STATION NAME	NUMBER OF VOTERS	VD SPLIT
97540184	ACHTERTUIN PRIMERE SKOOL	977	
97410078	CERESVALLEI CHURCH HALL	2308	
97530037	DE ZAAL HALL	836	
Ward 6 comprises of a total of 4640 registered voters.			
MIN VOTERS 3571	NORM 4201	MAX VOTERS 4831	
VOTING DISTRICT No.	VOTING STATION NAME	NUMBER OF VOTERS	VD SPLIT

97410012	BELLA VISTA COMMUNITY HALL	3478
97410034	MOOI-UITSIG LAERSKOOL	1162

Ward 7 comprises of a total of 4493 registered voters.

MIN VOTERS 3571 **NORM** 4201 **MAX VOTERS** 4831

VOTING DISTRICT No.	VOTING STATION NAME	NUMBER OF VOTERS	VD SPLIT
97500023	TULBAGH COMMUNITY HALL	1220	
97500012	TULBAGH TOWN HALL	15	Y
97510024	PINE VALLEY COMMUNITY HALL	2418	
97510046	WOLSELEY RAADSAAI	810	
97540072	LA PLAISANTE TRAINING CENTRE	30	Y

Ward 8 comprises of a total of 3980 registered voters.

MIN VOTERS 3571 **NORM** 4201 **MAX VOTERS** 4831

VOTING DISTRICT No.	VOTING STATION NAME	NUMBER OF VOTERS	VD SPLIT
97540151	BRONAAR COMMUNITY CENTRE	739	
97540050	MORESTER SPORT CLUB	616	
97540140	DRIEFONTEIN VGK PRIMERE SKOOL	253	
97540106	OP-DIE-BERG GEMEENSKAPSAAL	1427	
97540218	PARYS HOWBILL OFFICE	945	

Ward 9 comprises of a total of 3676 registered voters.

MIN VOTERS 3571 **NORM** 4201 **MAX VOTERS** 4831

VOTING DISTRICT No.	VOTING STATION NAME	NUMBER OF VOTERS	VD SPLIT
97540162	KROMFONTEIN SAAL	1046	
97540117	WYDEKLOOF GEMEENSKAPSAAL	1206	
97540263	VOORSORG PRIMARY SCHOOL	652	
97540061	TANDFONTEIN BEWAARSKOOL SAAL	772	

Ward 10 comprises of a total of 4447 registered voters.

MIN VOTERS 3571 **NORM** 4201 **MAX VOTERS** 4831

VOTING DISTRICT No.	VOTING STATION NAME	NUMBER OF VOTERS	VD SPLIT
97540274	PAARDEKLOOF SCHOOL	841	
97540173	AGTER-WITZENBERG SCHOOL	1529	
97540296	OPPIE KOPPIE CRECHE	1637	
97540285	KOELFONTEIN NASORG	440	

Ward 11 comprises of a total of 4828 registered voters.

MIN VOTERS 3571

NORM 4201

MAX VOTERS 4831

VOTING DISTRICT No.	VOTING STATION NAME	NUMBER OF VOTERS	VD SPLIT
97500045	LINGOMSO PRIMARY SCHOOL	2693	
97540083	DE AGEN CRECHE	735	
97500012	TULBAGH TOWN HALL	1159	Y
97540049	TWEE JONGE GEZELLEN SCHOOL	241	

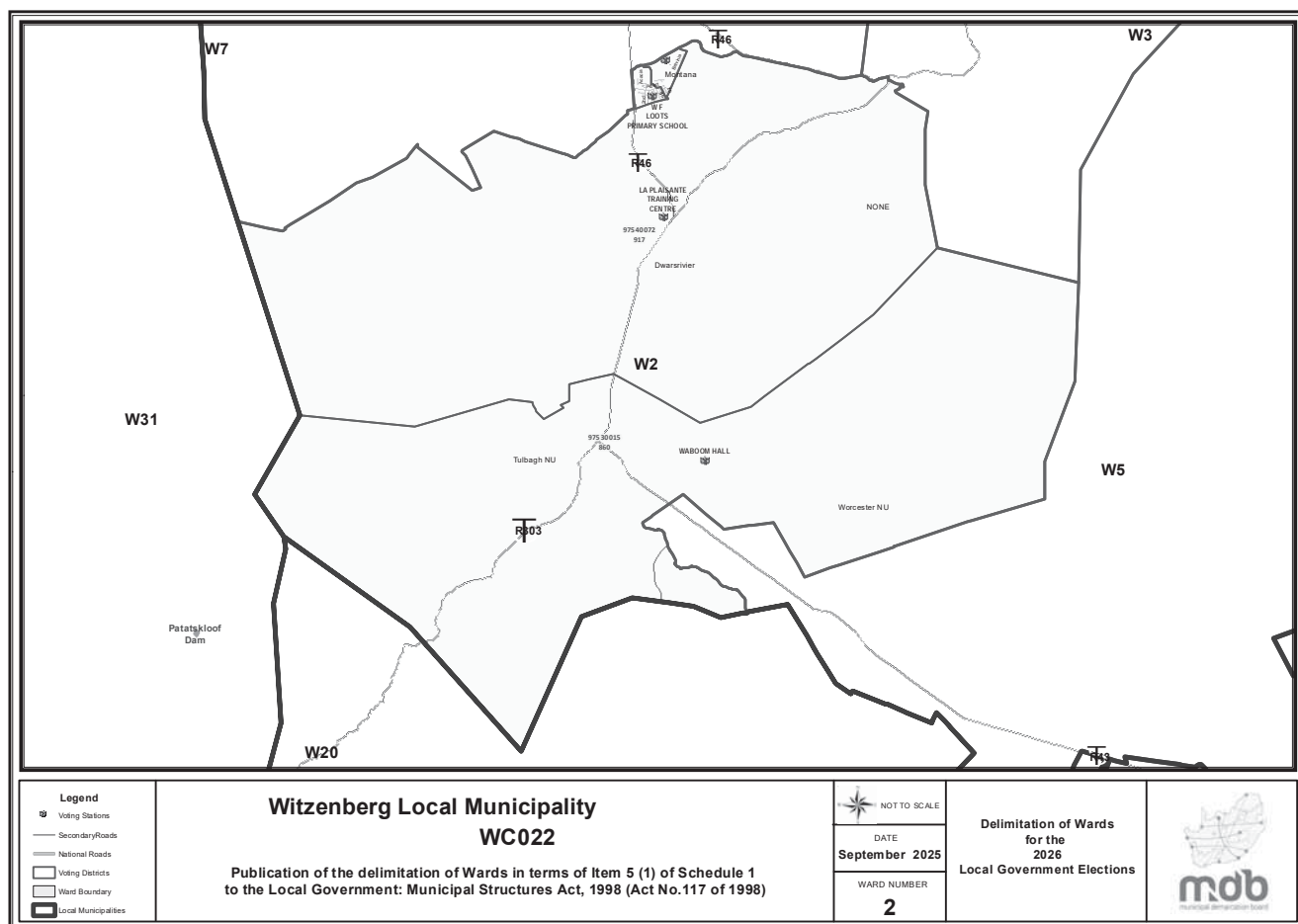
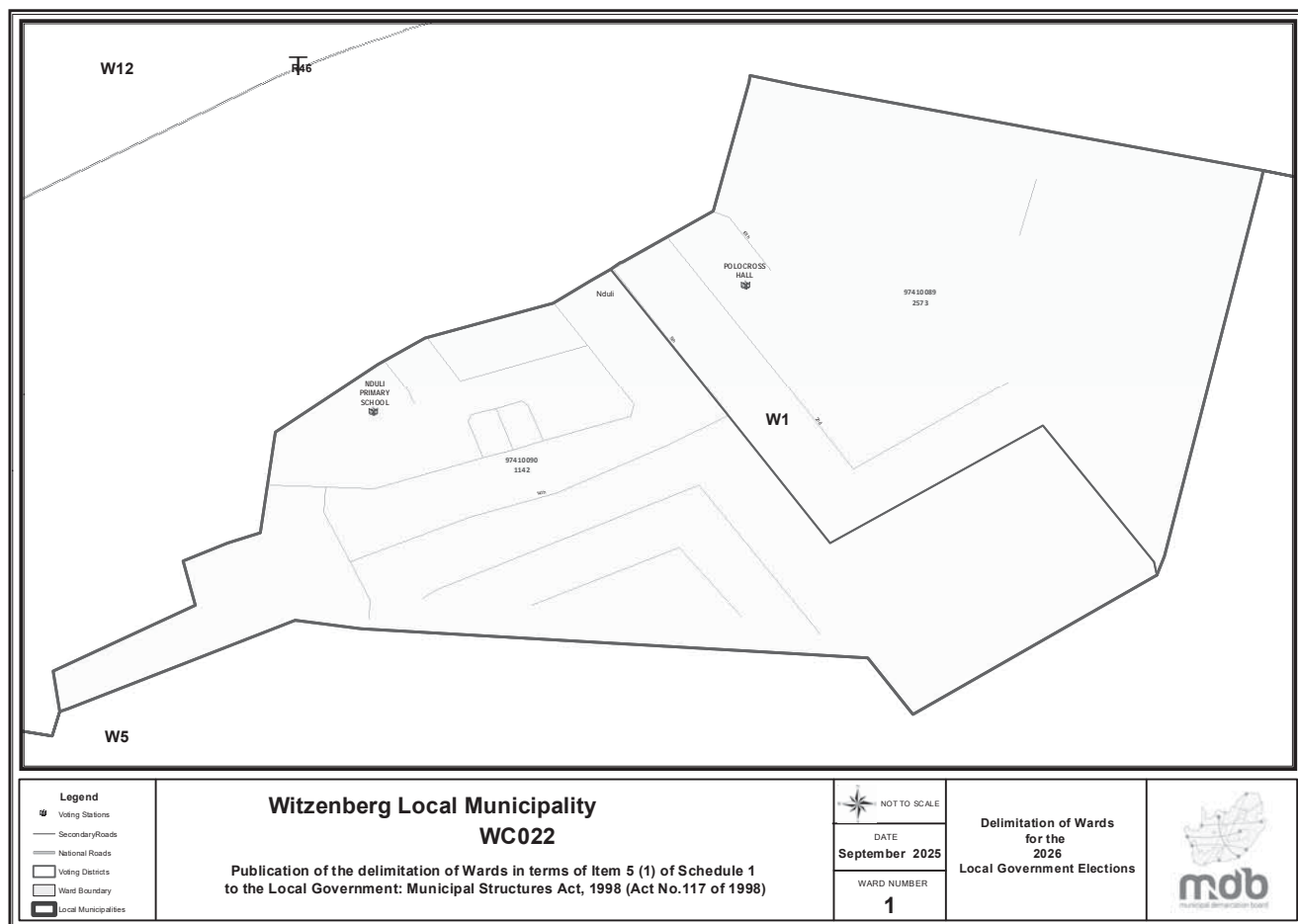
Ward 12 comprises of a total of 3730 registered voters.

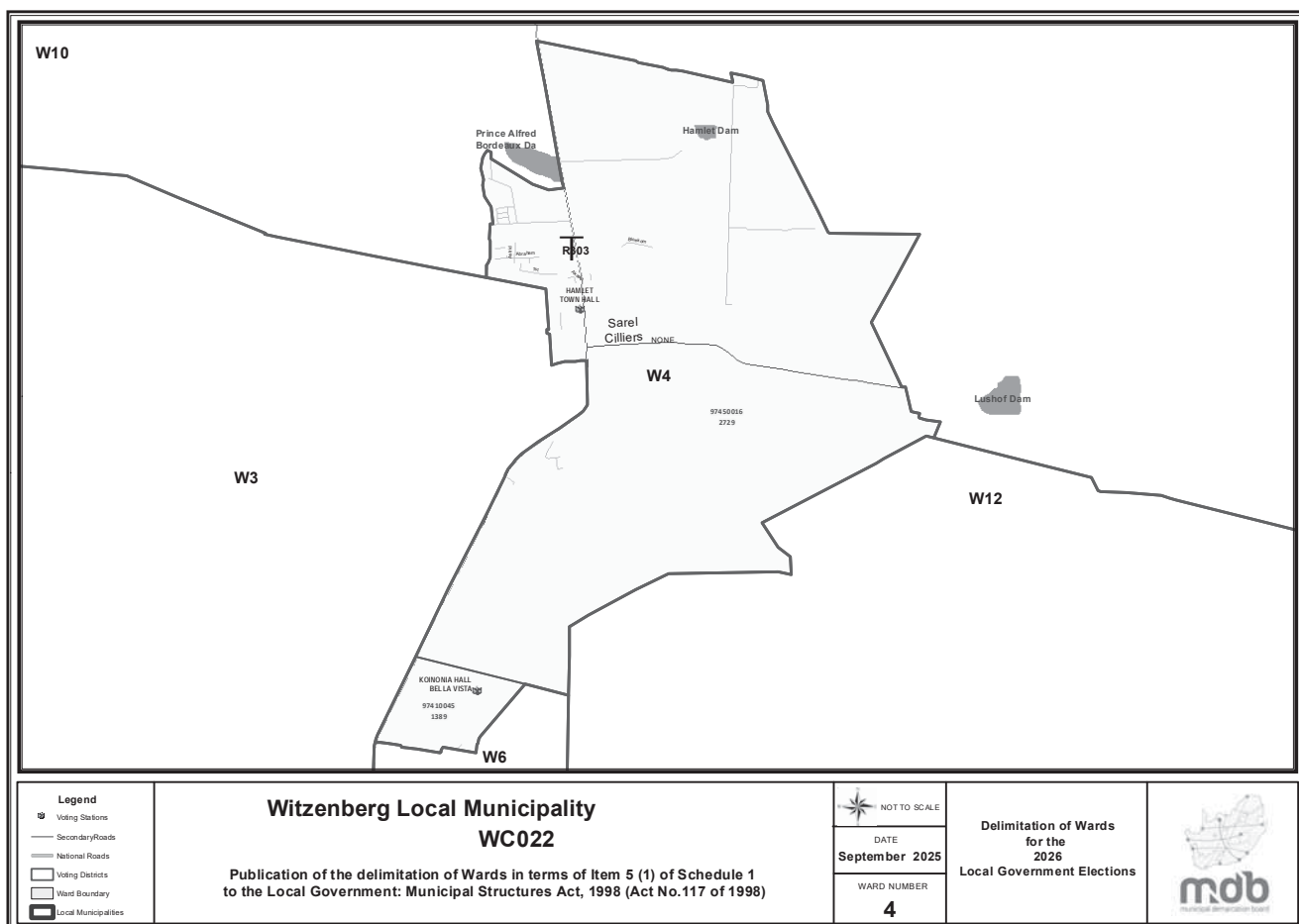
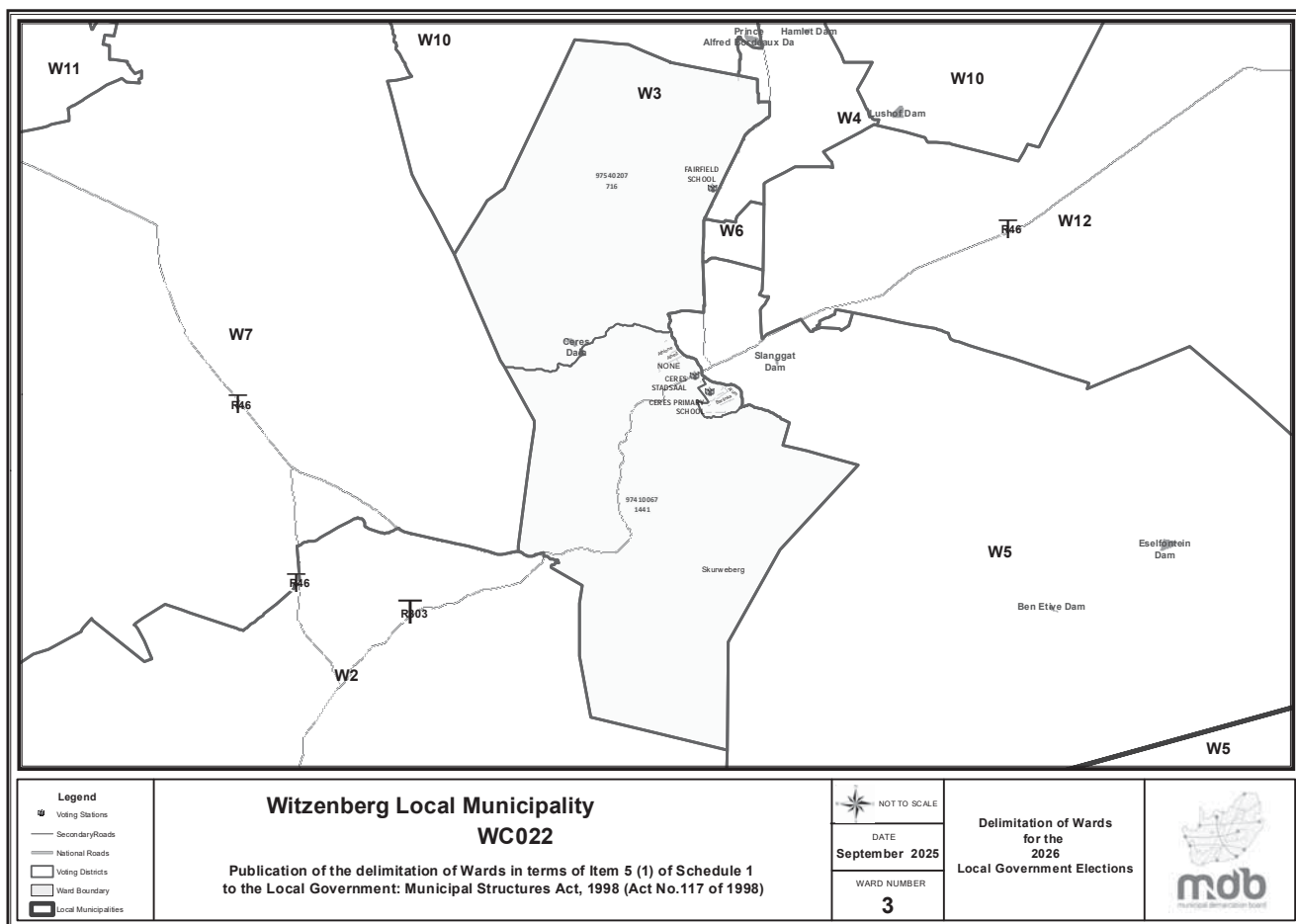
MIN VOTERS 3571

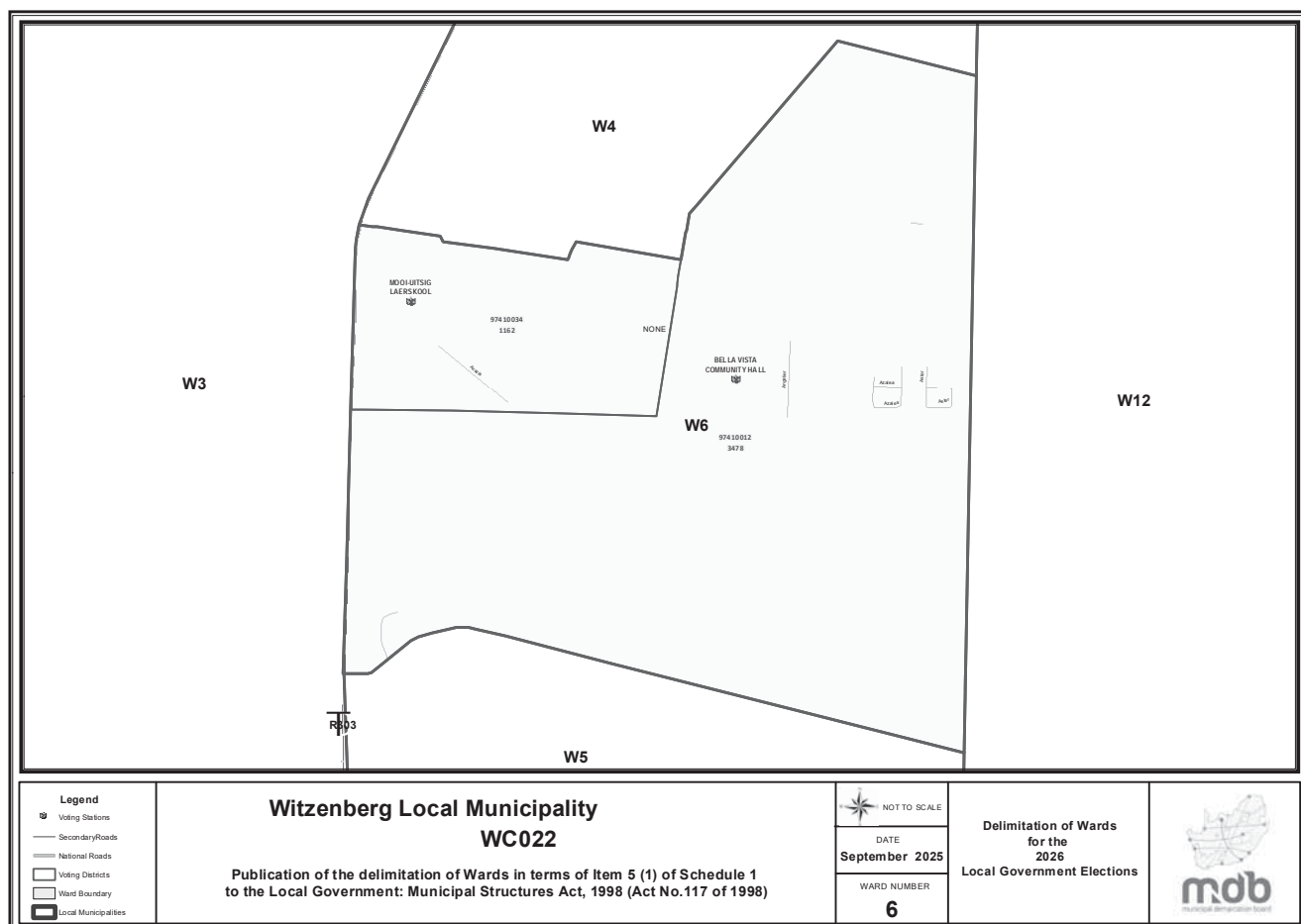
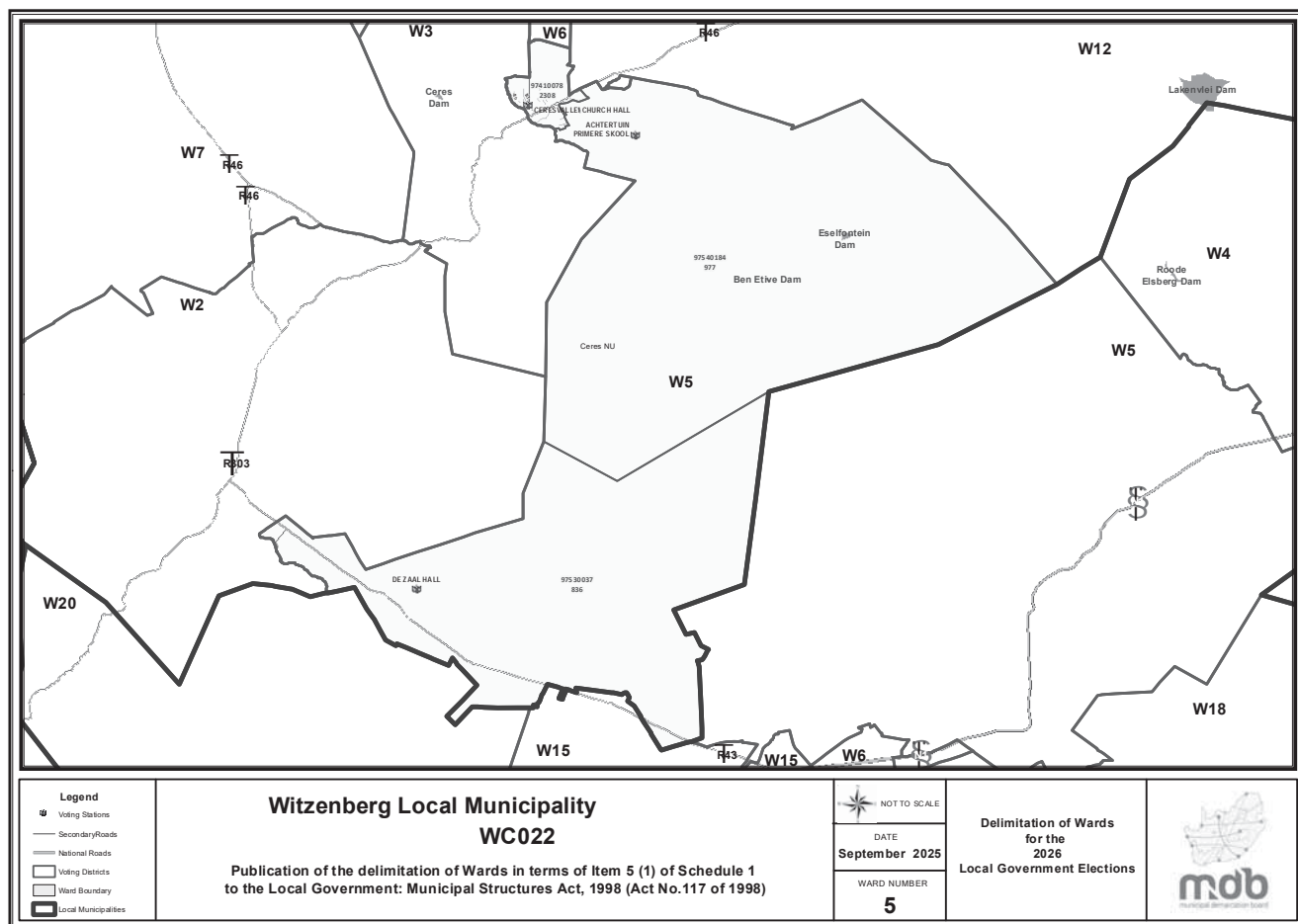
NORM 4201

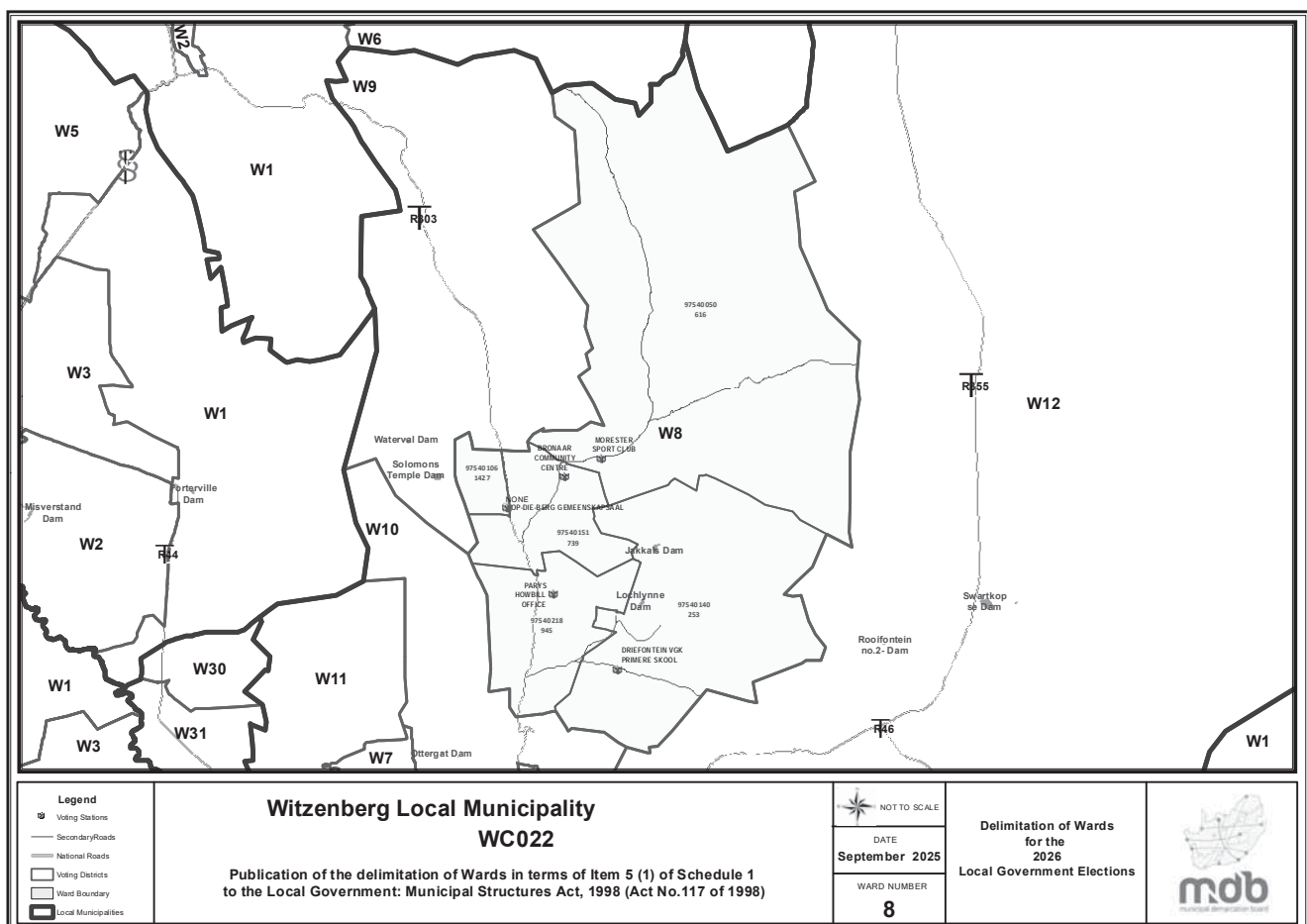
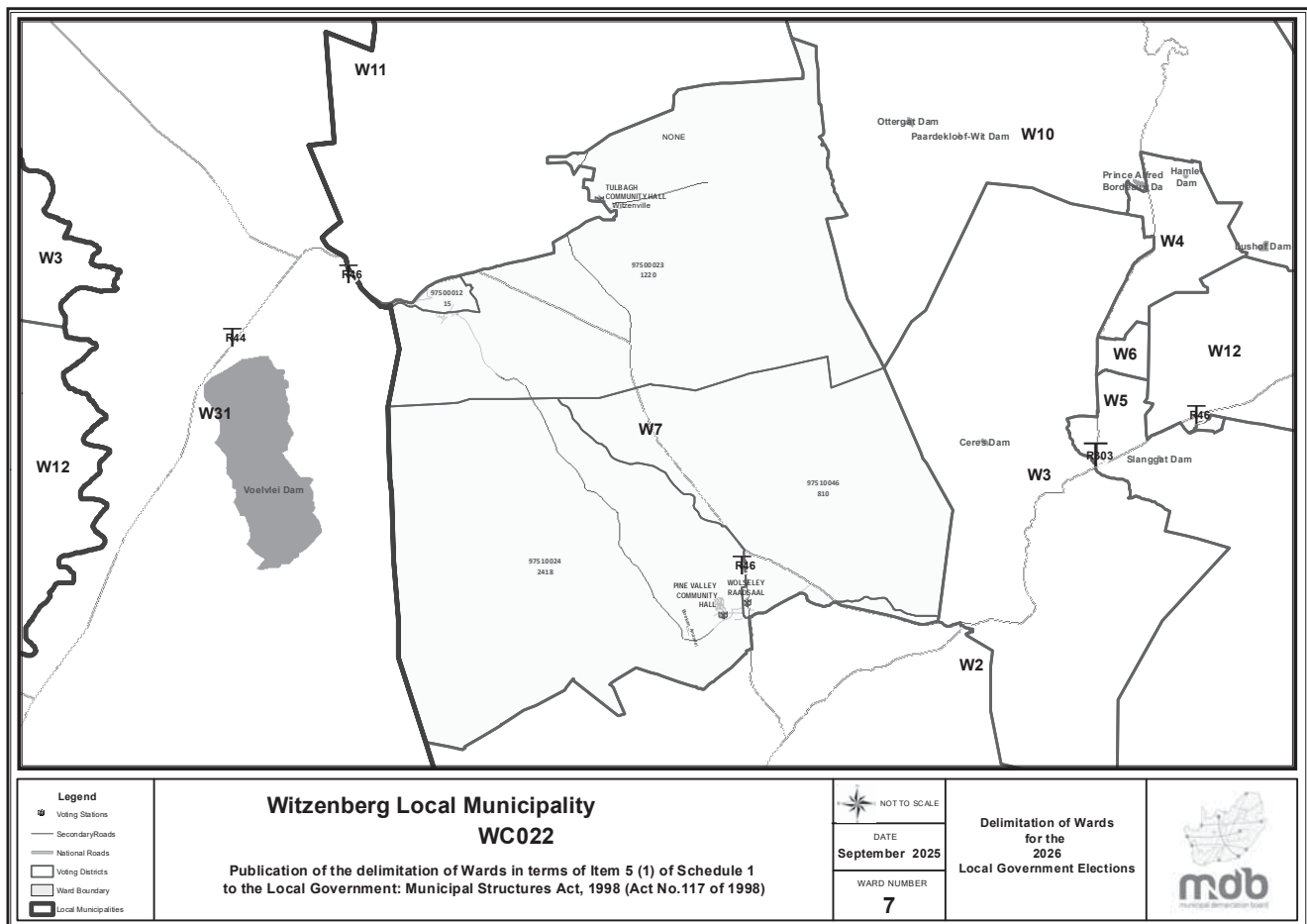
MAX VOTERS 4831

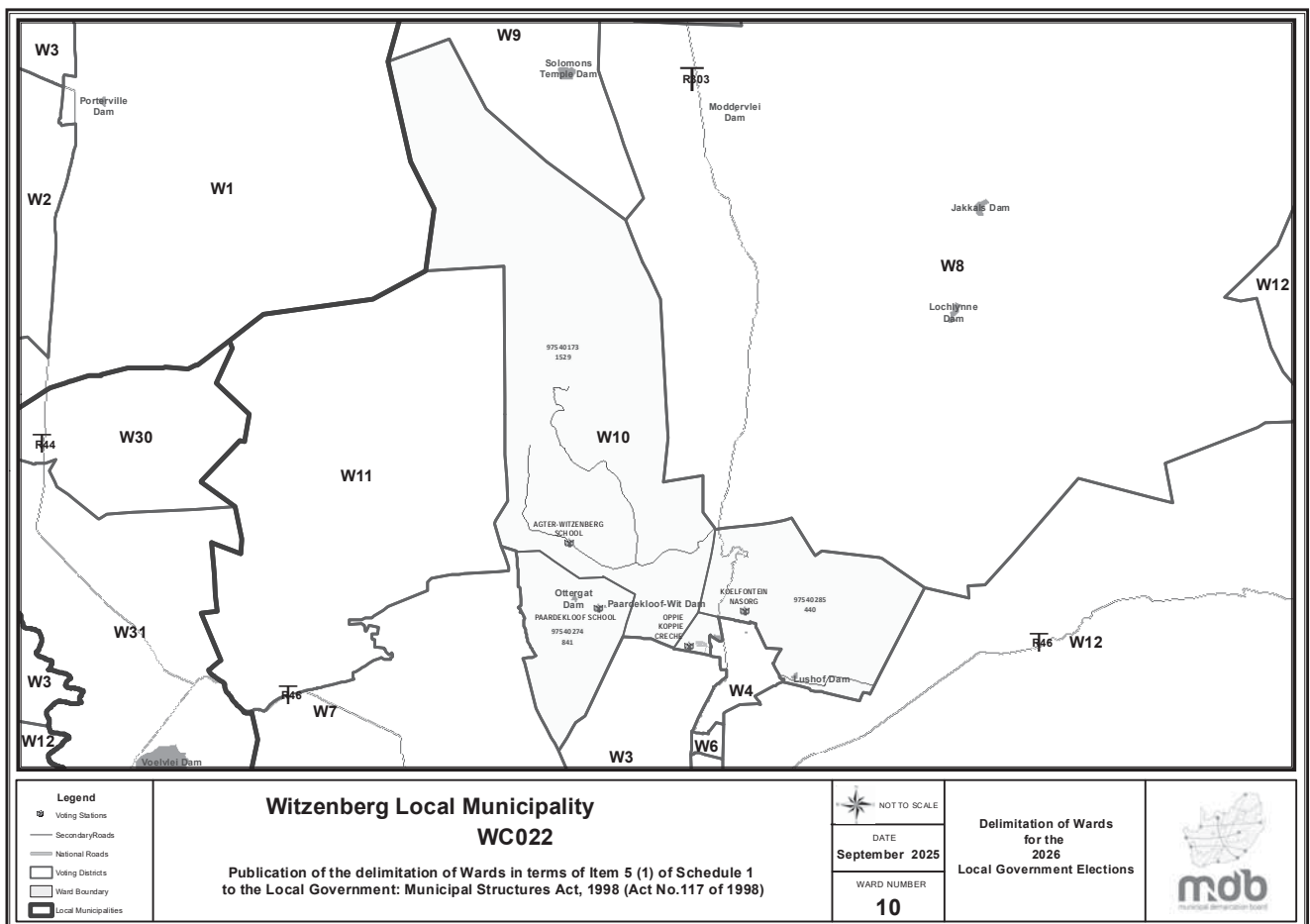
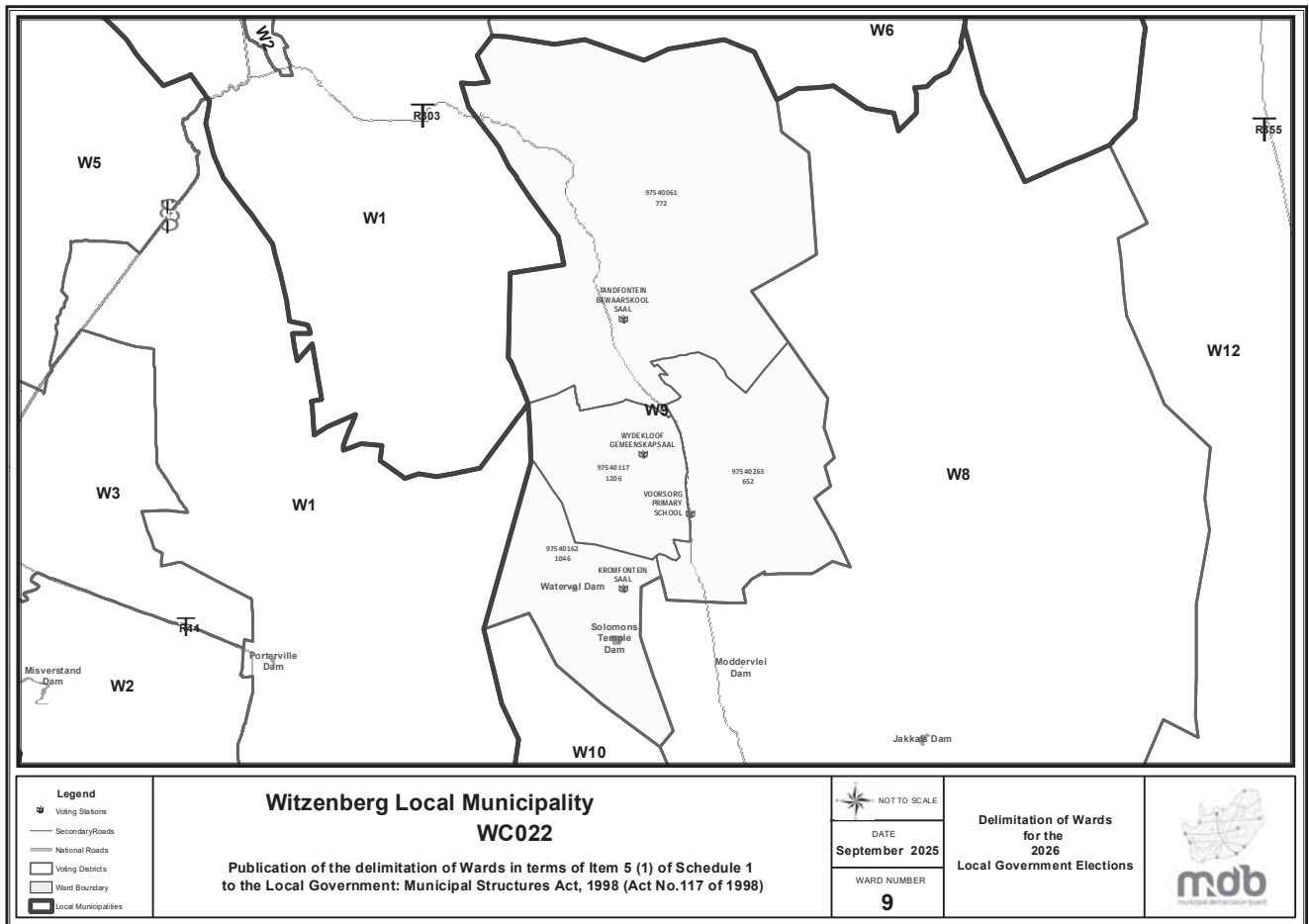
VOTING DISTRICT No.	VOTING STATION NAME	NUMBER OF VOTERS	VD SPLIT
97410056	NDULI COMMUNITY HALL	1721	
97540027	BO-SWAARMOED GEMEENSKAPSAAL	1322	
97540195	DE BOSCH FARM STORE	68	
97540038	TANKWA GEMEENSKAP SENTRUM	155	
97540094	WANGANELLA SCHOOL	464	

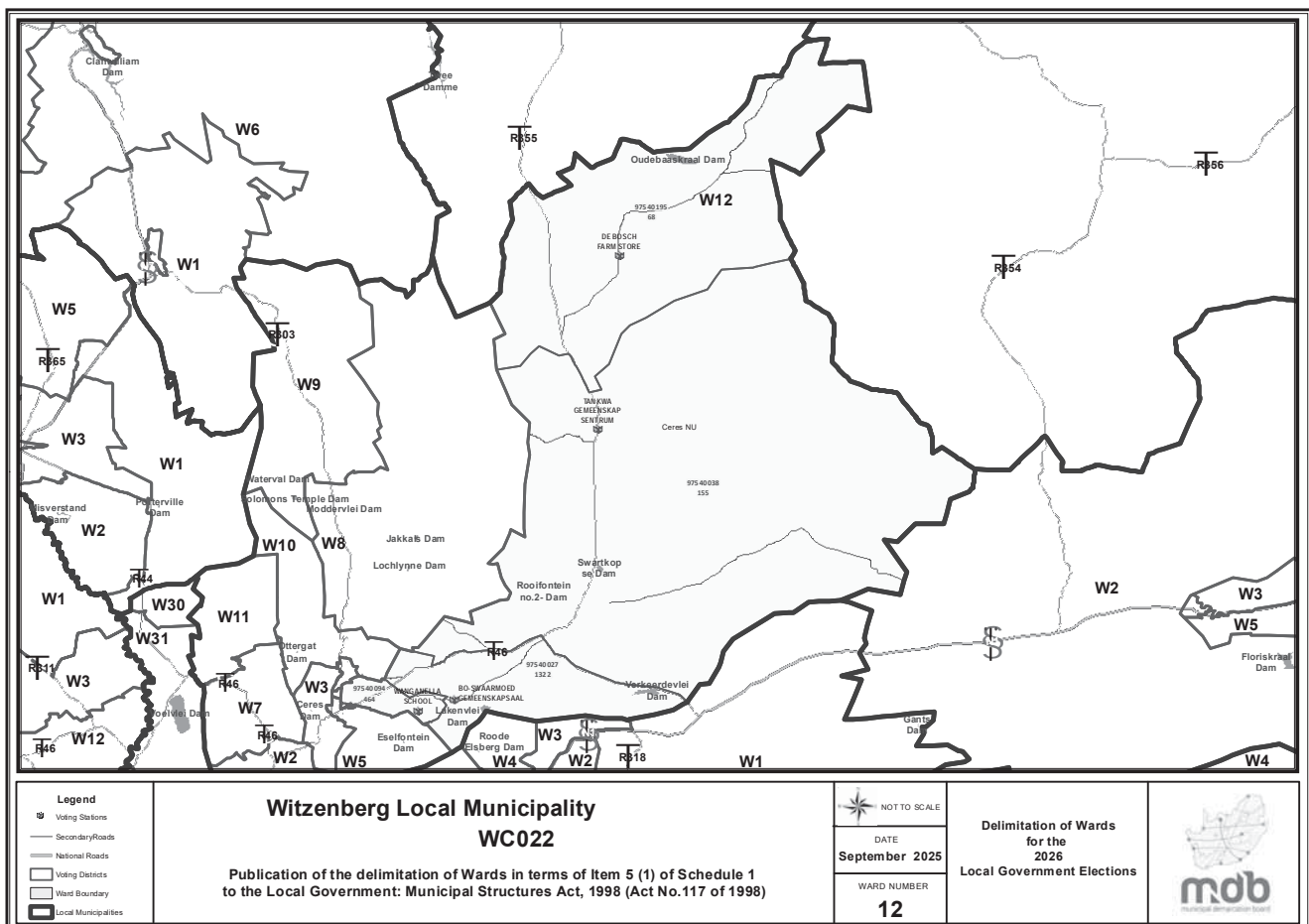
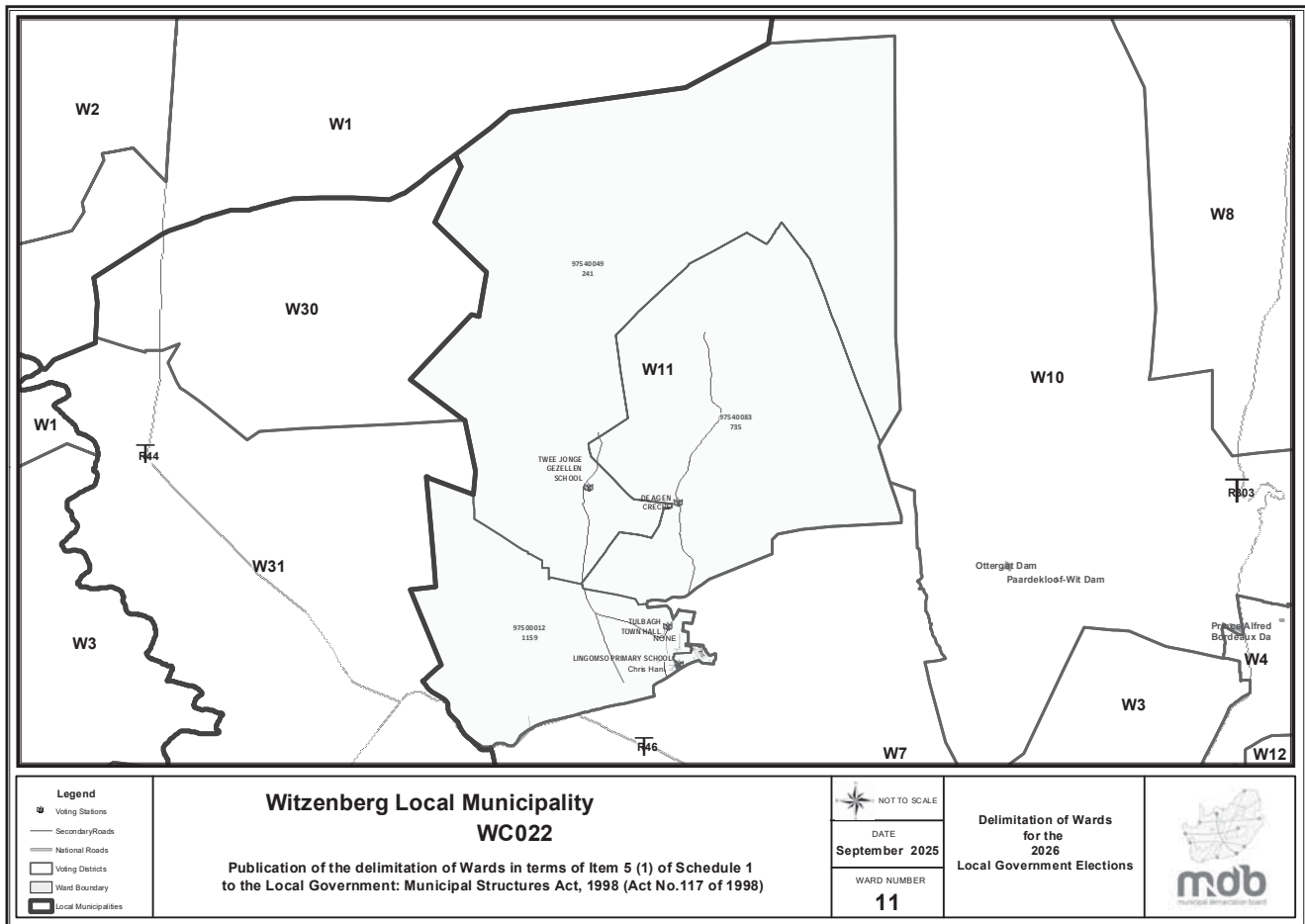












WESTERN CAPE PROVINCE

GENERAL NOTICE

**MUNICIPAL DEMARCATION BOARD : DELIMITATION OF
MUNICIPAL WARDS IN TERMS OF THE LOCAL
GOVERNMENT : MUNICIPAL STRUCTURES ACT, 1998.**

Drakenstein Local Municipality

WC023

In terms of Item 5 (1) of Schedule 1 to the Local Government: Municipal Structures Act, 1998 (Act No. 117 of 1998) (the Act) the Municipal Demarcation Board hereby publishes its delimitation of wards for the above-mentioned municipality. Particulars of the delimitation are listed in the Schedule.

In terms of Item 5 (2) of Schedule 1 to the Act, any person aggrieved by the delimitation may, within 14 days of publication of this notice, submit objections in writing to:

The Municipal Demarcation Board
Private Bag X123
Centurion
0046

Fax: 086 5248643
Email: registry@demarcation.org.za

The attached form MDB 5 must please be used to object. The form is also available on www.demarcation.org.za.

MR THABO MOSES MANYONI
CHAIRPERSON: MUNICIPAL DEMARCATION BOARD

In terms of section 18(3) of the Local Government: Municipal Structures Act, 1998 (Act 117 of 1998), the MEC responsible for local government has determined that the municipal council consists of **65** councillors.

After having consulted the Independent Electoral Commission, The Municipal Demarcation Board has delimited the municipality into **33** wards in terms of Schedule 1 of the Act.

The number of registered voters in each ward does not vary by more than fifteen percent from the norm. The norm was determined by dividing the total number of voters on the municipal segment of the national common voters roll, namely **138200** voters in March 2024, by the number of wards in the municipality.

An overview map of the boundary of the municipality, with the boundaries of the wards within the municipality, and a map of each ward are attached. In case of a discrepancy between the map and this schedule, the map will prevail. The ward numbers, the voting districts and voting stations in each ward, and the number of voters are as follows:

SCHEDULE

Ward 1 comprises of a total of 4505 registered voters.			
MIN VOTERS 3559	NORM 4187	MAX VOTERS 4815	
VOTING DISTRICT No.	VOTING STATION NAME	NUMBER OF VOTERS	VD SPLIT
98430105	BERG-EN-DAL PRIMARY SCHOOL	1366	Y
98430071	SIMONDIUM PRIMARY SCHOOL	1385	
98430206	ST SIMONS CHURCH HALL	1754	
Ward 2 comprises of a total of 4383 registered voters.			
MIN VOTERS 3559	NORM 4187	MAX VOTERS 4815	
VOTING DISTRICT No.	VOTING STATION NAME	NUMBER OF VOTERS	VD SPLIT
98410013	VOORTREKKER HALL	2579	
98410024	HUGENOTE LAERSKOOL	1804	
Ward 3 comprises of a total of 4787 registered voters.			
MIN VOTERS 3559	NORM 4187	MAX VOTERS 4815	
VOTING DISTRICT No.	VOTING STATION NAME	NUMBER OF VOTERS	VD SPLIT
98430037	ALFONS PRIMARY SCHOOL	1120	
98380053	NG KERK PAARLVALLEI	1371	
98430105	BERG-EN-DAL PRIMARY SCHOOL	50	Y
98430239	BERGRIVIER PRIMARY SCHOOL	1029	
98430048	LAERSKOOL SLOT VAN DIE PAARL	1217	
Ward 4 comprises of a total of 4629 registered voters.			
MIN VOTERS 3559	NORM 4187	MAX VOTERS 4815	
VOTING DISTRICT No.	VOTING STATION NAME	NUMBER OF VOTERS	VD SPLIT
98380031	PAARL TOWN HALL	2805	
98380020	PAARL BOYS PRIMARY SCHOOL	1824	Y
Ward 5 comprises of a total of 4332 registered voters.			
MIN VOTERS 3559	NORM 4187	MAX VOTERS 4815	
VOTING DISTRICT No.	VOTING STATION NAME	NUMBER OF VOTERS	VD SPLIT
98410147	COLIBRI SAAL	1682	
98410136	LITTLE FLOWER EDUCARE	2500	
98410103	CHURCH OF THE NASARENE	150	Y
Ward 6 comprises of a total of 3593 registered voters.			
MIN VOTERS 3559	NORM 4187	MAX VOTERS 4815	

VOTING DISTRICT No.	VOTING STATION NAME	NUMBER OF VOTERS	VD SPLIT
98380390	SILVERTOWN COMMUNITY HALL	1575	
98380301	MBEKWENI MUNICIPAL BUILDING	2018	

Ward 7 comprises of a total of 3632 registered voters.

MIN VOTERS 3559

NORM 4187

MAX VOTERS 4815

VOTING DISTRICT No.	VOTING STATION NAME	NUMBER OF VOTERS	VD SPLIT
98410091	WELLINGTON HIGH SCHOOL	1404	
98410080	WELTEVREDE SECONDARY SCHOOL	2228	Y

Ward 8 comprises of a total of 3652 registered voters.

MIN VOTERS 3559

NORM 4187

MAX VOTERS 4815

VOTING DISTRICT No.	VOTING STATION NAME	NUMBER OF VOTERS	VD SPLIT
98380413	PRESBYTERIAN CHURCH	543	
98380323	UNITED CONGREGATION CHURCH	1078	
98410057	MAY AVENUE - WELTEVREDE (TENT)	2031	

Ward 9 comprises of a total of 4093 registered voters.

MIN VOTERS 3559

NORM 4187

MAX VOTERS 4815

VOTING DISTRICT No.	VOTING STATION NAME	NUMBER OF VOTERS	VD SPLIT
98380334	ST CHARLES LWANGA CATHOLIC CHURCH	1661	
98380424	DESMOND MPIOLO TUTU HIGH SCHOOL	1478	Y
98380367	MBEKWENI COMMUNITY HALL	954	

Ward 10 comprises of a total of 3594 registered voters.

MIN VOTERS 3559

NORM 4187

MAX VOTERS 4815

VOTING DISTRICT No.	VOTING STATION NAME	NUMBER OF VOTERS	VD SPLIT
98410080	WELTEVREDE SECONDARY SCHOOL	300	Y
98410079	BERGRIVER HIGH SCHOOL	1262	
98410035	HUGENOTE HOERSKOOL KLUBHUIS	1	Y
98410103	CHURCH OF THE NASARENE	2031	Y

Ward 11 comprises of a total of 4348 registered voters.

MIN VOTERS 3559

NORM 4187

MAX VOTERS 4815

VOTING DISTRICT No.	VOTING STATION NAME	NUMBER OF VOTERS	VD SPLIT
98410114	NEWTON DIENS SENTRUM	2522	
98410125	SAFMARINE SENTRUM	1826	

Ward 12 comprises of a total of 3747 registered voters.			
MIN VOTERS 3559	NORM 4187	MAX VOTERS 4815	
VOTING DISTRICT No.	VOTING STATION NAME	NUMBER OF VOTERS	VD SPLIT
98380345	ETHIOPIAN EPSCOPAL CHURCH	1069	
98380299	MBEKWENI PRIMARY SCHOOL	2678	
Ward 13 comprises of a total of 3581 registered voters.			
MIN VOTERS 3559	NORM 4187	MAX VOTERS 4815	
VOTING DISTRICT No.	VOTING STATION NAME	NUMBER OF VOTERS	VD SPLIT
98380266	DALWEIDE PRIMARY SCHOOL	300	Y
98380277	GROENHEUWEL PRIMARY SCHOOL	1337	
98380389	BETHEL VGK CHURCH	1944	
Ward 14 comprises of a total of 4656 registered voters.			
MIN VOTERS 3559	NORM 4187	MAX VOTERS 4815	
VOTING DISTRICT No.	VOTING STATION NAME	NUMBER OF VOTERS	VD SPLIT
98380446	GROENHEUWEL LIBRARY	2975	
98380266	DALWEIDE PRIMARY SCHOOL	1681	Y
Ward 15 comprises of a total of 4620 registered voters.			
MIN VOTERS 3559	NORM 4187	MAX VOTERS 4815	
VOTING DISTRICT No.	VOTING STATION NAME	NUMBER OF VOTERS	VD SPLIT
98380019	COURTRAI PRIMARY SCHOOL	4420	
98380020	PAARL BOYS PRIMARY SCHOOL	200	Y
Ward 16 comprises of a total of 4760 registered voters.			
MIN VOTERS 3559	NORM 4187	MAX VOTERS 4815	
VOTING DISTRICT No.	VOTING STATION NAME	NUMBER OF VOTERS	VD SPLIT
98380288	IHLUMELO JUNIOR SECONDARY	2737	
98380457	DRAKENSTEIN TRAINING CENTRE	2022	
98380424	DESMOND MPIOLO TUTU HIGH SCHOOL	1	Y
Ward 17 comprises of a total of 4487 registered voters.			
MIN VOTERS 3559	NORM 4187	MAX VOTERS 4815	
VOTING DISTRICT No.	VOTING STATION NAME	NUMBER OF VOTERS	VD SPLIT
98430015	NIEUWEDRIIFT PRIMARY	1382	
98380064	NG CHURCH PAARLBERG	3105	Y

Ward 18 comprises of a total of 4637 registered voters.			
MIN VOTERS 3559	NORM 4187	MAX VOTERS 4815	
VOTING DISTRICT No.	VOTING STATION NAME	NUMBER OF VOTERS	VD SPLIT
98410046	NG CHURCH WELLINGTON NORTH	3068	
98430228	SOETENDAL PRIMARY SCHOOL	1319	
98430060	WAGENMAKERSVALLEI PRIMARY SCHOOL	250	Y
Ward 19 comprises of a total of 4338 registered voters.			
MIN VOTERS 3559	NORM 4187	MAX VOTERS 4815	
VOTING DISTRICT No.	VOTING STATION NAME	NUMBER OF VOTERS	VD SPLIT
98380042	PAARL BOLAND COLLEGE	2345	
98380064	NG CHURCH PAARLBERG	1	Y
98380075	CAPE WINELANDS ROADS DEPARTMENT	1992	
Ward 20 comprises of a total of 4026 registered voters.			
MIN VOTERS 3559	NORM 4187	MAX VOTERS 4815	
VOTING DISTRICT No.	VOTING STATION NAME	NUMBER OF VOTERS	VD SPLIT
98380165	MIQLAT CENTRE OF HOPE	2509	
98380176	ST JOSEPH'S AME CHURCH	1517	
Ward 21 comprises of a total of 3666 registered voters.			
MIN VOTERS 3559	NORM 4187	MAX VOTERS 4815	
VOTING DISTRICT No.	VOTING STATION NAME	NUMBER OF VOTERS	VD SPLIT
98380187	HUNTER TEMPLE AME CHURCH	2078	
98380198	ORLEANSVALE PRIMARY SCHOOL	1588	
Ward 22 comprises of a total of 3591 registered voters.			
MIN VOTERS 3559	NORM 4187	MAX VOTERS 4815	
VOTING DISTRICT No.	VOTING STATION NAME	NUMBER OF VOTERS	VD SPLIT
98380244	OUR LITTLE PEOPLES NURSERY SCHOOL	1124	
98380222	ST.STEPHAN'S ANGLICAN CHURCH HALL	677	Y
98380233	HUGUENOT HALL	1790	
Ward 23 comprises of a total of 4130 registered voters.			
MIN VOTERS 3559	NORM 4187	MAX VOTERS 4815	
VOTING DISTRICT No.	VOTING STATION NAME	NUMBER OF VOTERS	VD SPLIT
98430194	RONWE PRIMARY SCHOOL	667	

98380097	DRAKENSTEIN PRIMARY SCHOOL	3463	
Ward 24 comprises of a total of 3707 registered voters.			
MIN VOTERS 3559	NORM 4187	MAX VOTERS 4815	
VOTING DISTRICT No.	VOTING STATION NAME	NUMBER OF VOTERS	VD SPLIT
98380211	NEW ORLEANS SECONDARY SCHOOL	3257	
98380222	ST.STEPHAN'S ANGLICAN CHURCH HALL	450	Y
Ward 25 comprises of a total of 3866 registered voters.			
MIN VOTERS 3559	NORM 4187	MAX VOTERS 4815	
VOTING DISTRICT No.	VOTING STATION NAME	NUMBER OF VOTERS	VD SPLIT
98380132	AGS VAN SA CHURCH	1130	
98380154	NEDERBURG PRIMARY SCHOOL	2037	
98430138	DALJOSAFAT PRIMARY SCHOOL	699	
Ward 26 comprises of a total of 4582 registered voters.			
MIN VOTERS 3559	NORM 4187	MAX VOTERS 4815	
VOTING DISTRICT No.	VOTING STATION NAME	NUMBER OF VOTERS	VD SPLIT
98380143	PAULUS JOUBERT PRIMARY SCHOOL	1515	
98380121	CONRAD STREET (TENT)	3067	
Ward 27 comprises of a total of 4028 registered voters.			
MIN VOTERS 3559	NORM 4187	MAX VOTERS 4815	
VOTING DISTRICT No.	VOTING STATION NAME	NUMBER OF VOTERS	VD SPLIT
98380110	L.K ZEEMAN PRIMARY	1961	
98380109	AMSTELHOF PRIMARY SCHOOL	2067	
Ward 28 comprises of a total of 4088 registered voters.			
MIN VOTERS 3559	NORM 4187	MAX VOTERS 4815	
VOTING DISTRICT No.	VOTING STATION NAME	NUMBER OF VOTERS	VD SPLIT
98430295	VAL DE VIE CLUBHOUSE	2817	
98430059	E DE WAAL CHURCH	1271	
Ward 29 comprises of a total of 4636 registered voters.			
MIN VOTERS 3559	NORM 4187	MAX VOTERS 4815	
VOTING DISTRICT No.	VOTING STATION NAME	NUMBER OF VOTERS	VD SPLIT
98430161	STUCKI HALL	644	
98410068	WELLINGTON PRIMARY SCHOOL	2155	

98410035	HUGENOTE HOERSKOOL KLUBHUIS	1837	Y
----------	-----------------------------	------	---

Ward 30 comprises of a total of 3953 registered voters.

MIN VOTERS 3559 **NORM** 4187 **MAX VOTERS** 4815

VOTING DISTRICT No.	VOTING STATION NAME	NUMBER OF VOTERS	VD SPLIT
97480020	SARON COMMUNITY HALL	2354	
97480019	CALVYNS PROTESTANT CHURCH	1599	

Ward 31 comprises of a total of 4790 registered voters.

MIN VOTERS 3559 **NORM** 4187 **MAX VOTERS** 4815

VOTING DISTRICT No.	VOTING STATION NAME	NUMBER OF VOTERS	VD SPLIT
98430240	GROENBERG PRIMARY SCHOOL	1022	
97540139	COMMUNITY HALL GOUDA	2222	
98430284	HERMON SPORTS HALL	536	
98430060	WAGENMAKERSVALLEI PRIMARY SCHOOL	1010	Y

Ward 32 comprises of a total of 4318 registered voters.

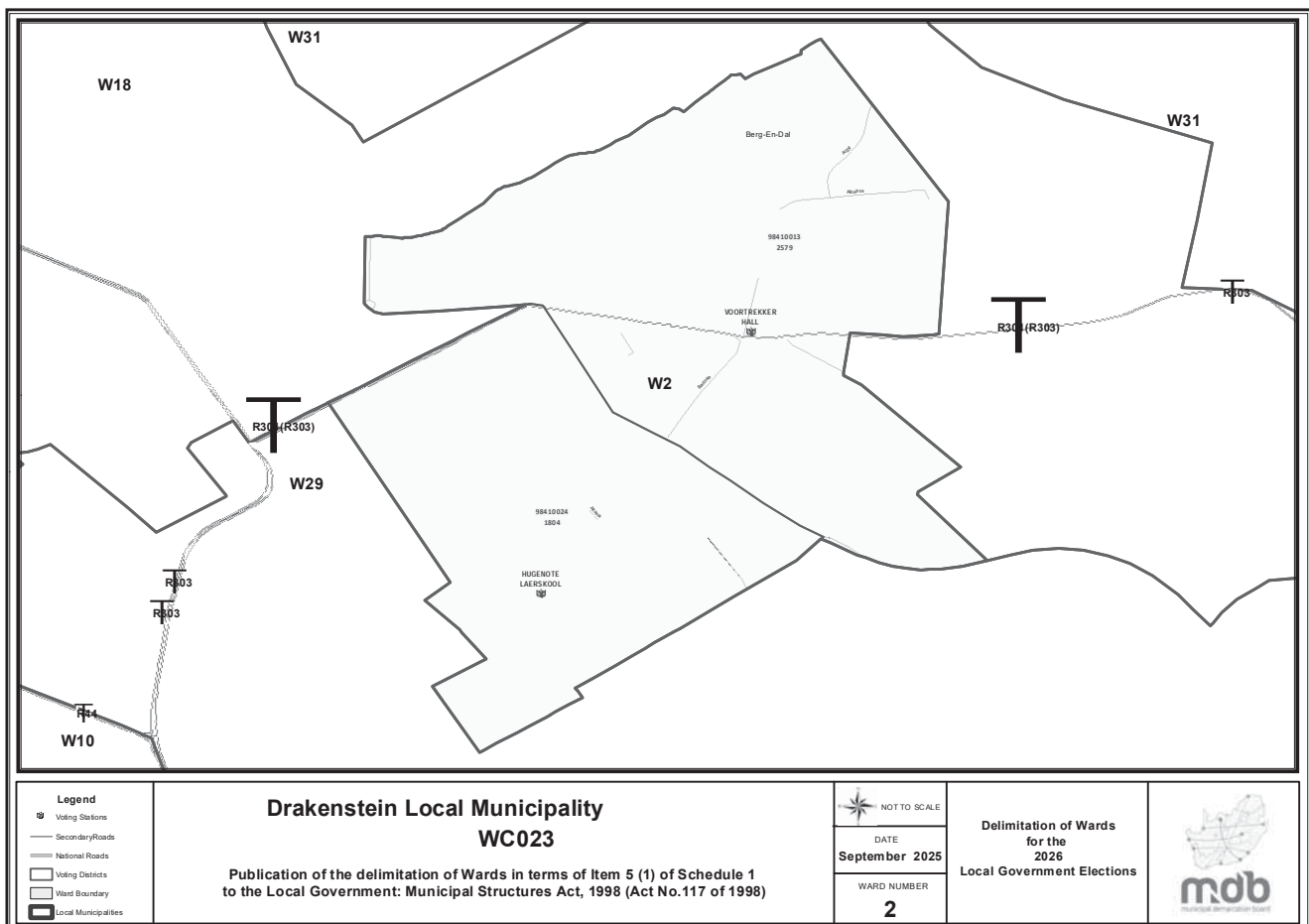
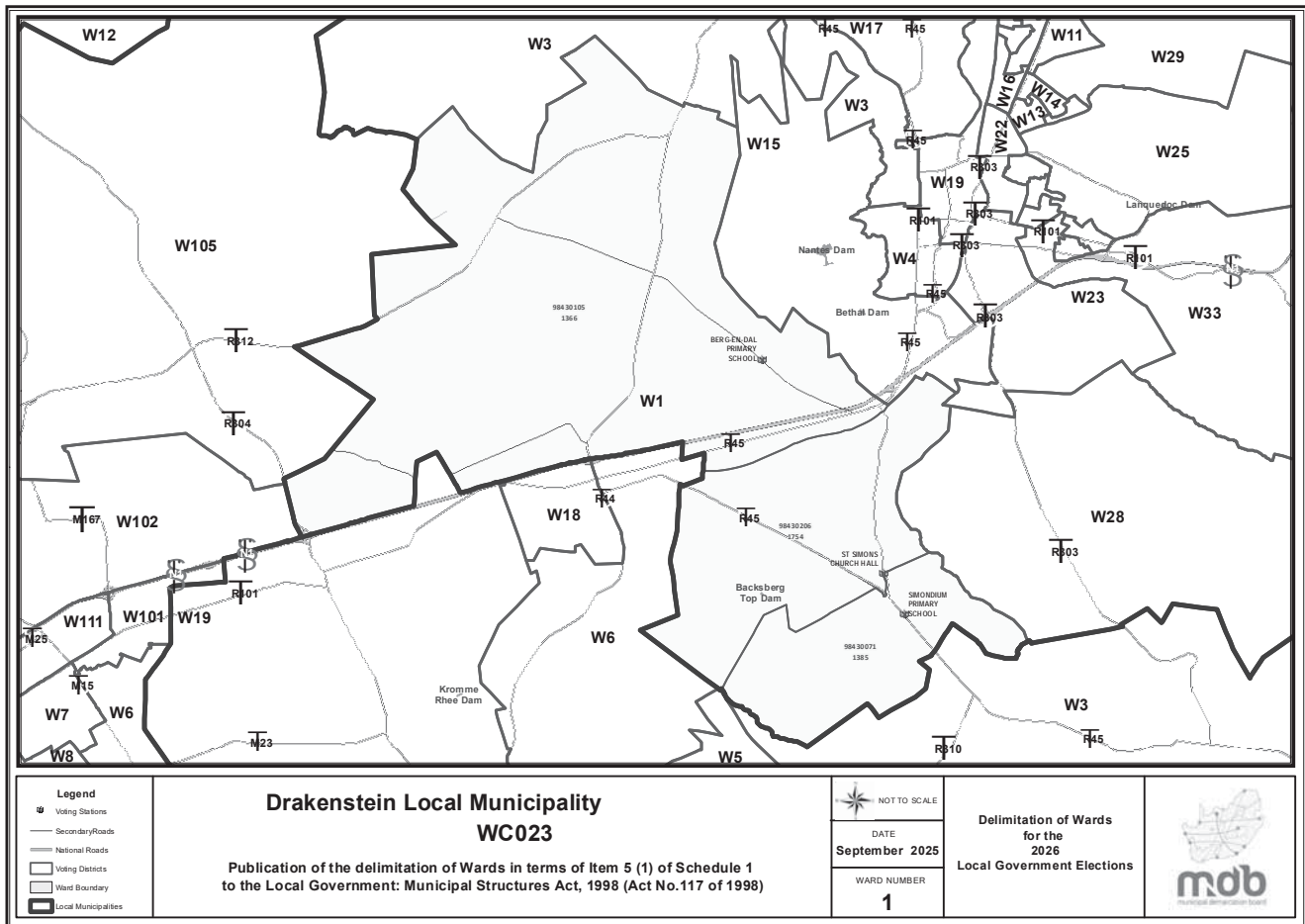
MIN VOTERS 3559 **NORM** 4187 **MAX VOTERS** 4815

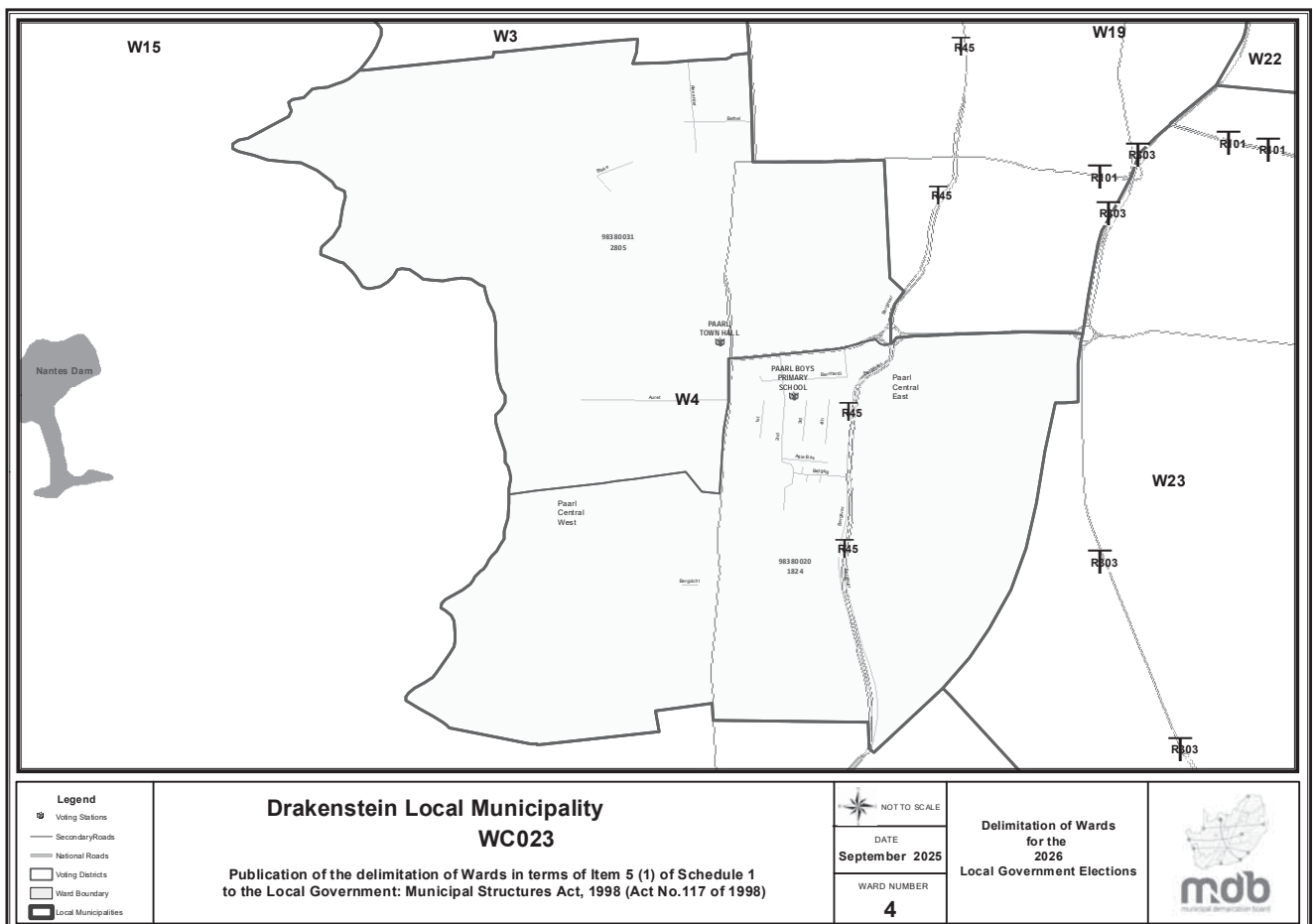
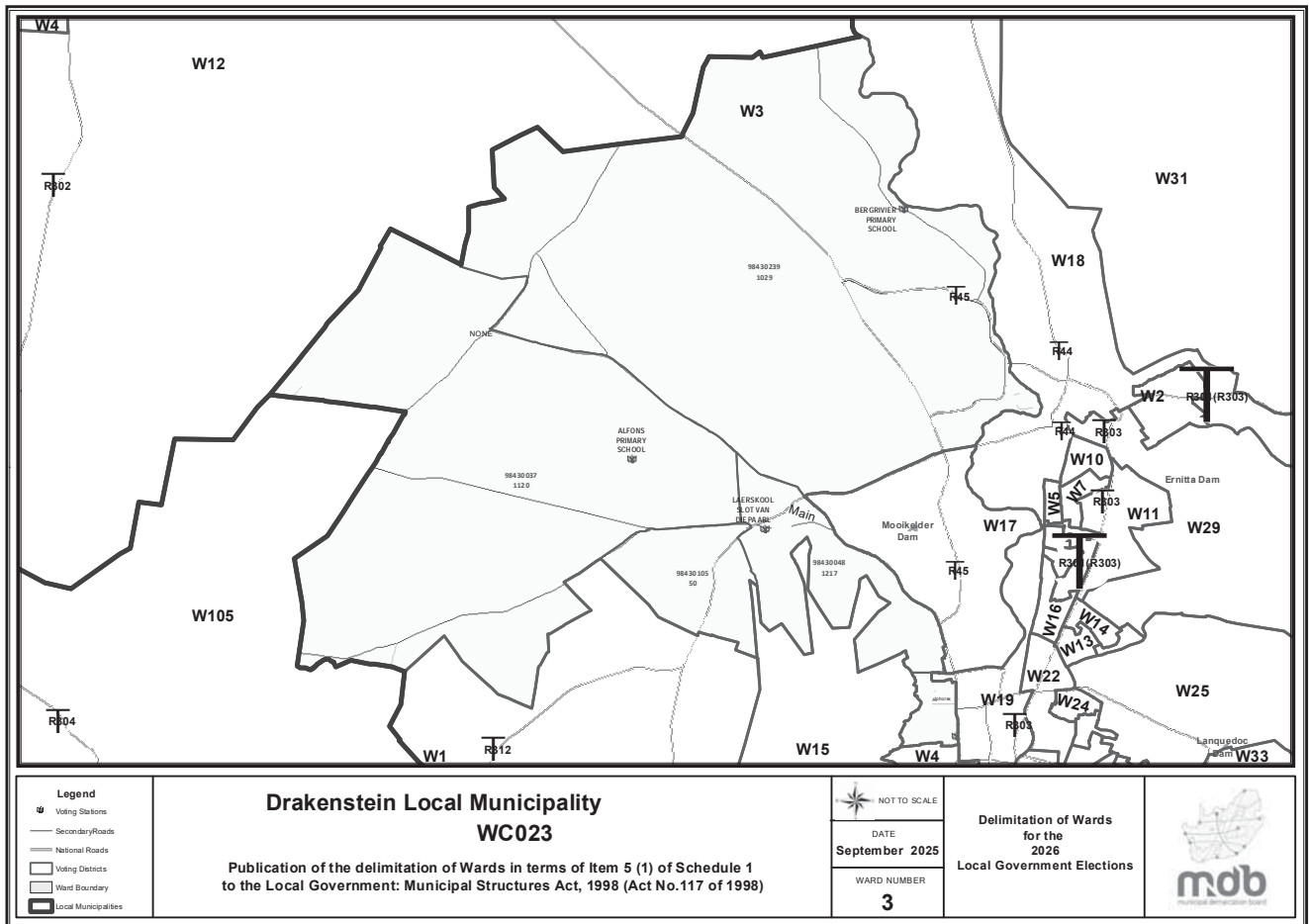
VOTING DISTRICT No.	VOTING STATION NAME	NUMBER OF VOTERS	VD SPLIT
98380402	FAIRYLAND HALL	1109	
98380378	RAINBOW EDUCARE CENTRE	3209	

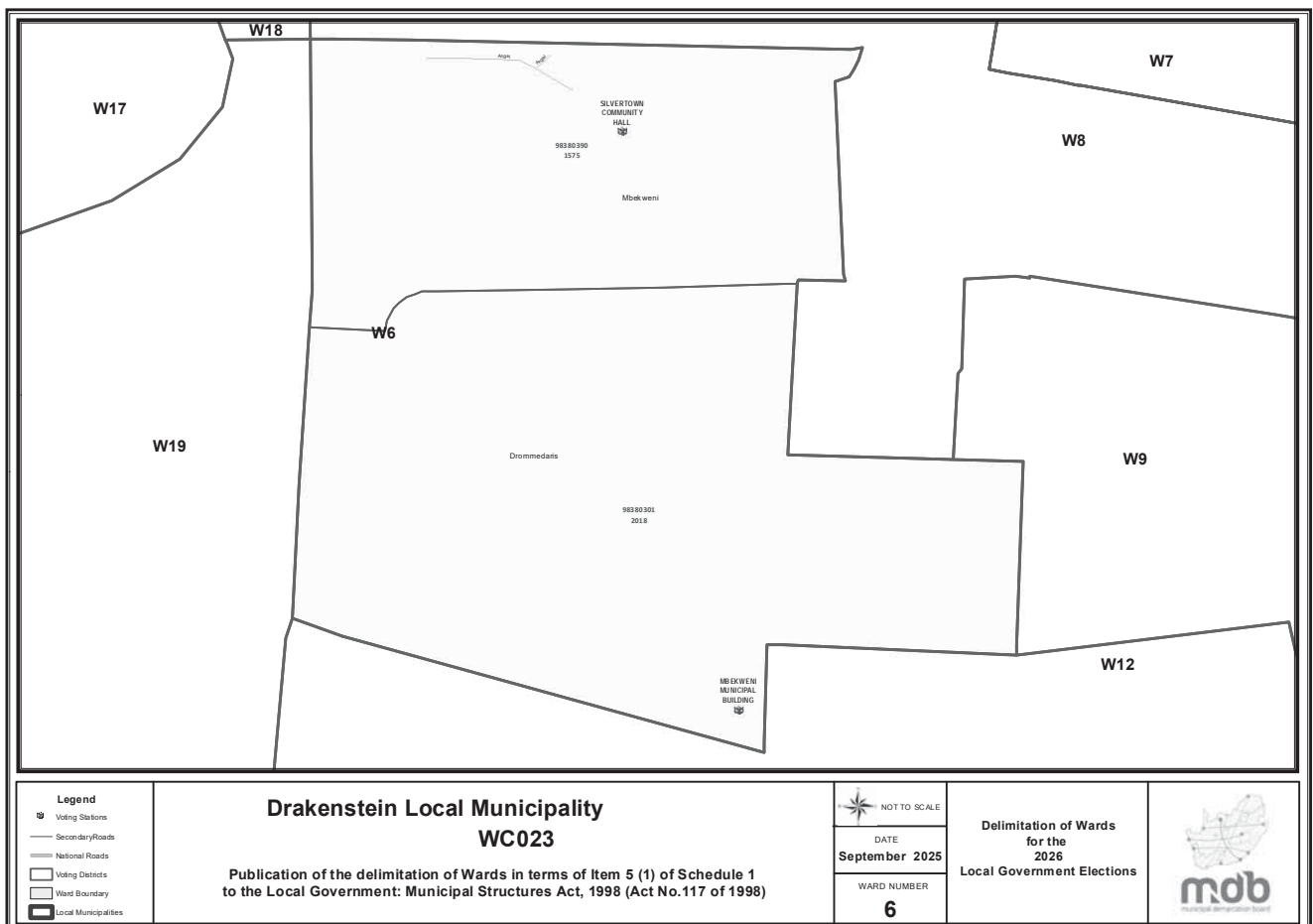
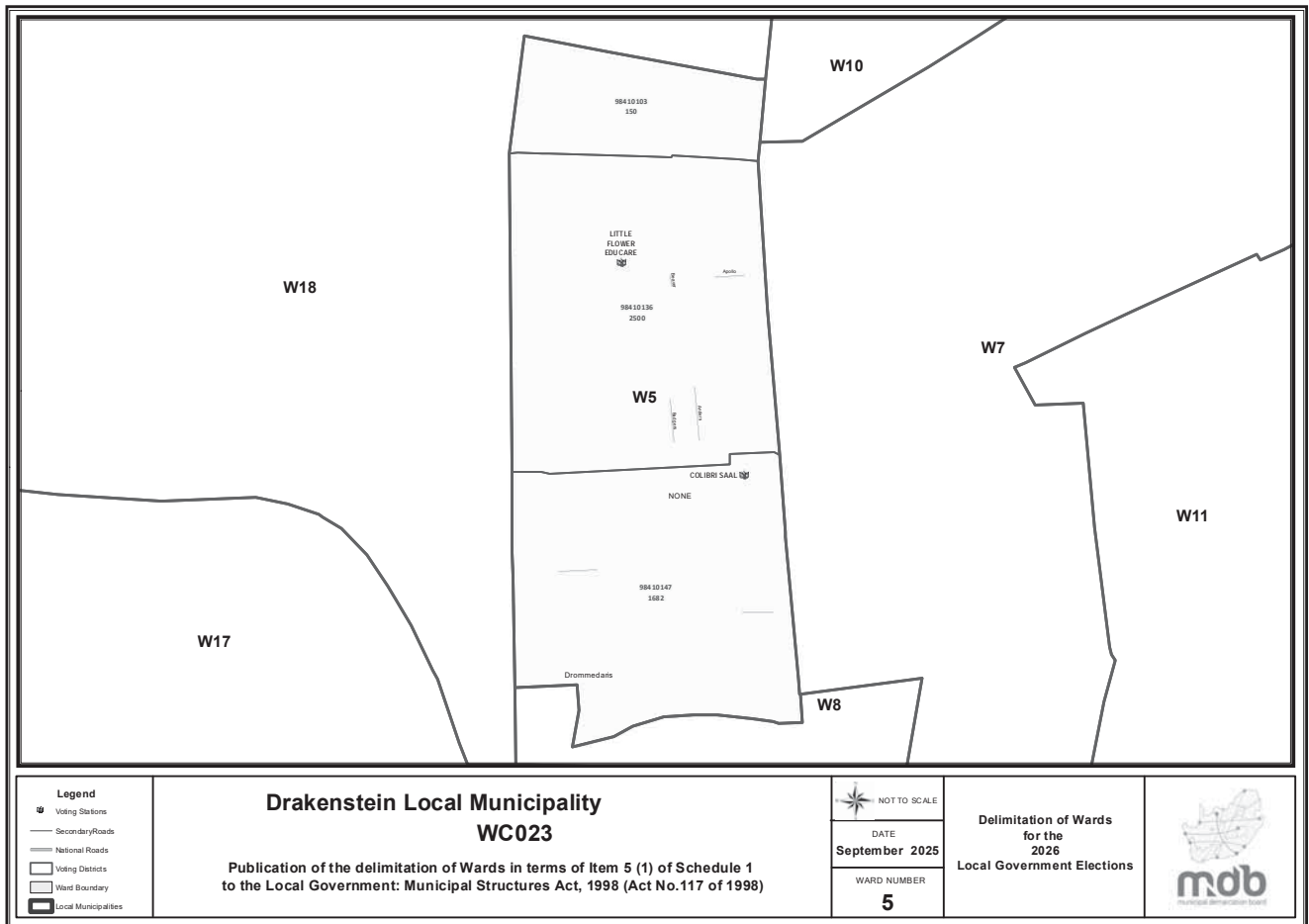
Ward 33 comprises of a total of 4445 registered voters.

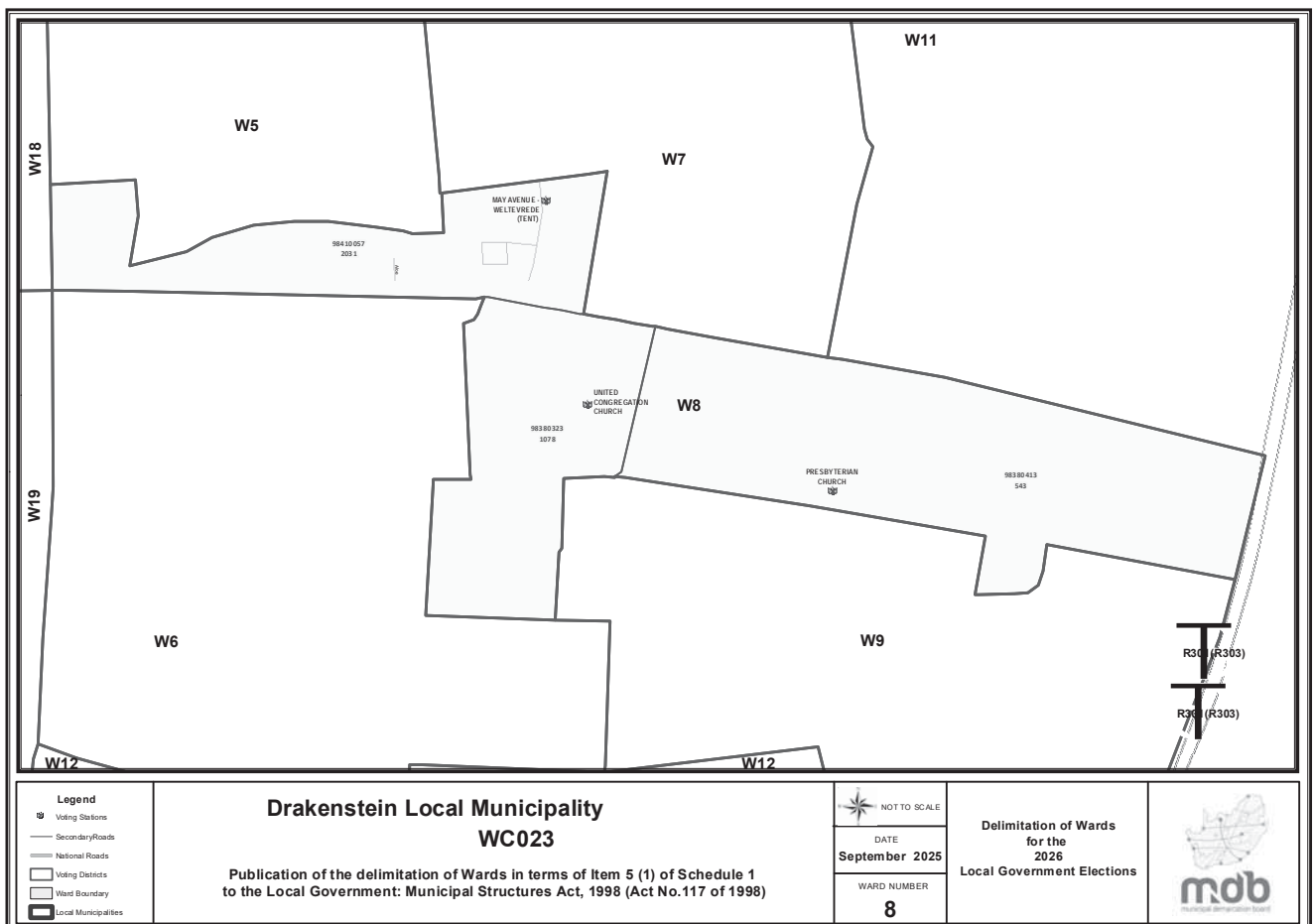
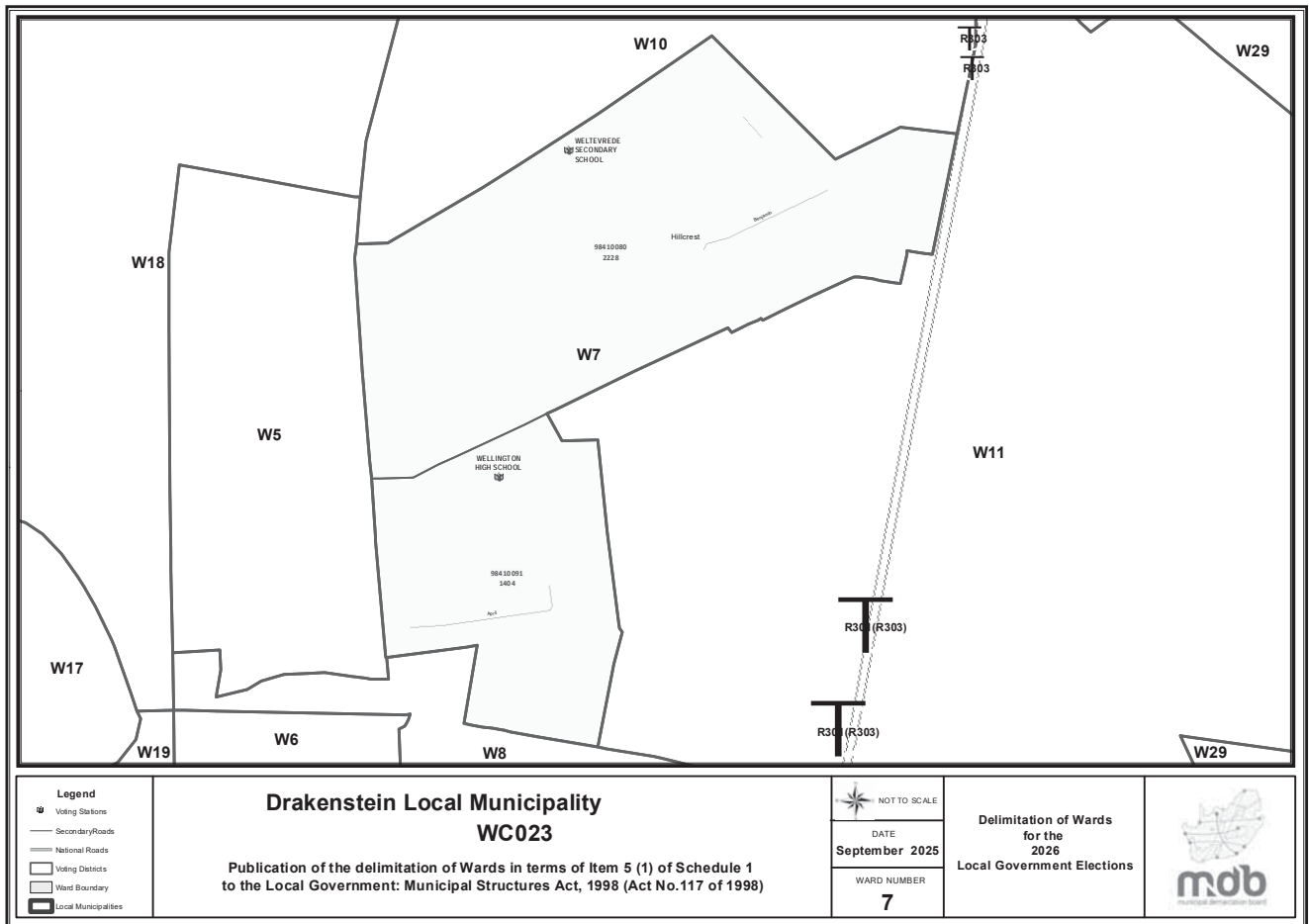
MIN VOTERS 3559 **NORM** 4187 **MAX VOTERS** 4815

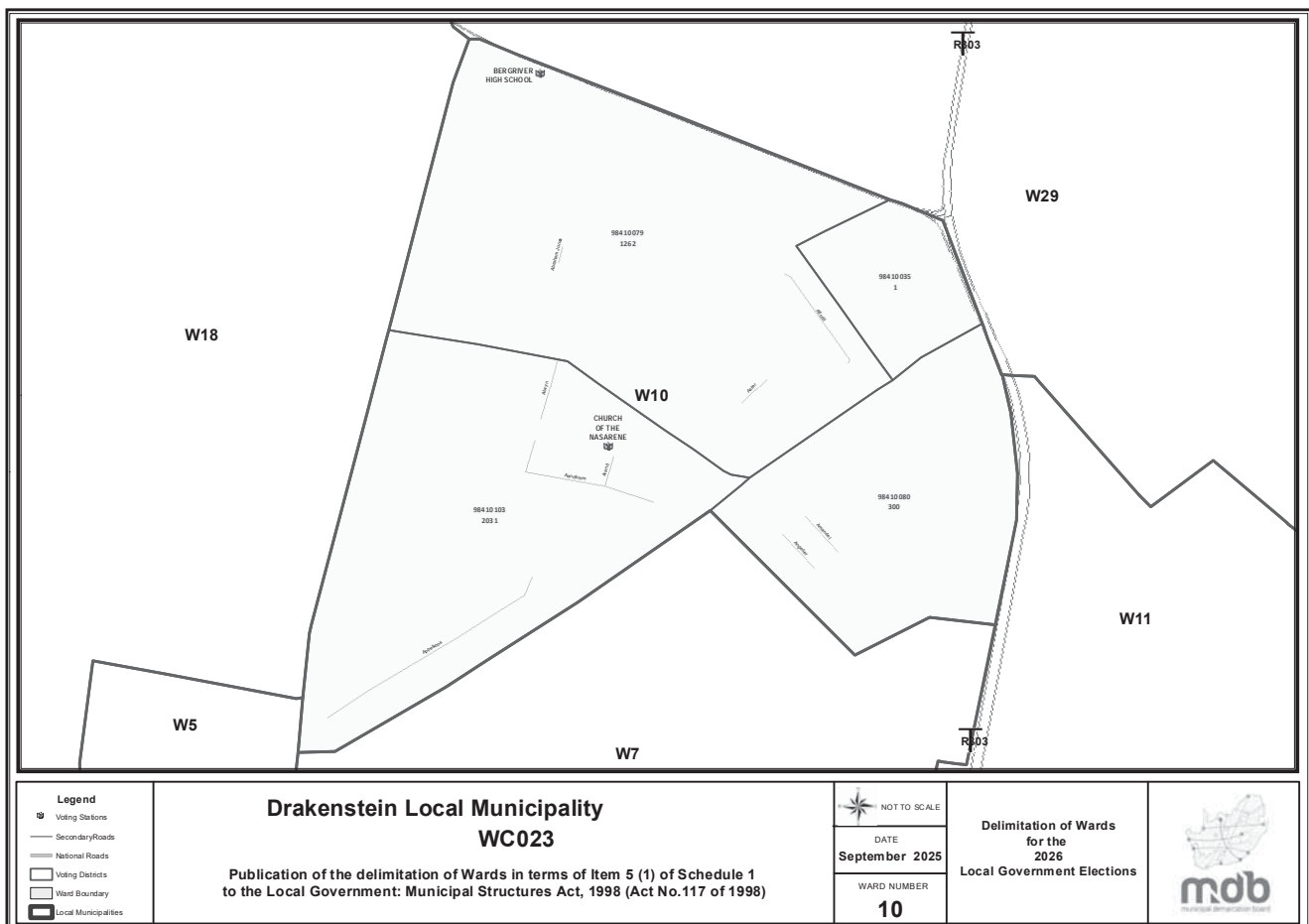
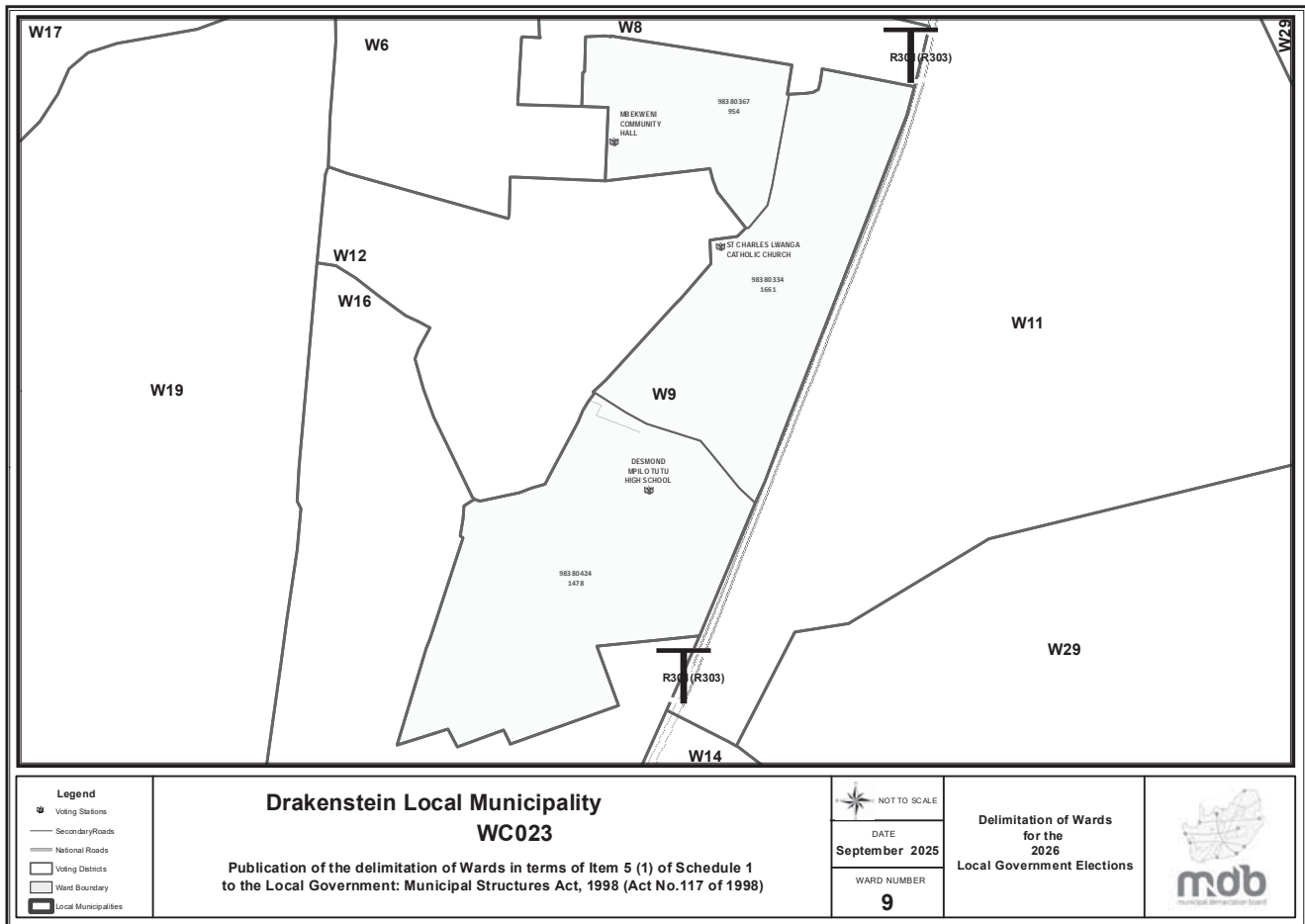
VOTING DISTRICT No.	VOTING STATION NAME	NUMBER OF VOTERS	VD SPLIT
98380468	DRAKENSTEIN LIBRARY	427	
98380356	WILLIAM LLOYD PRIMARY SCHOOL	2775	
98430262	SONOP PRIMARY SCHOOL	1243	

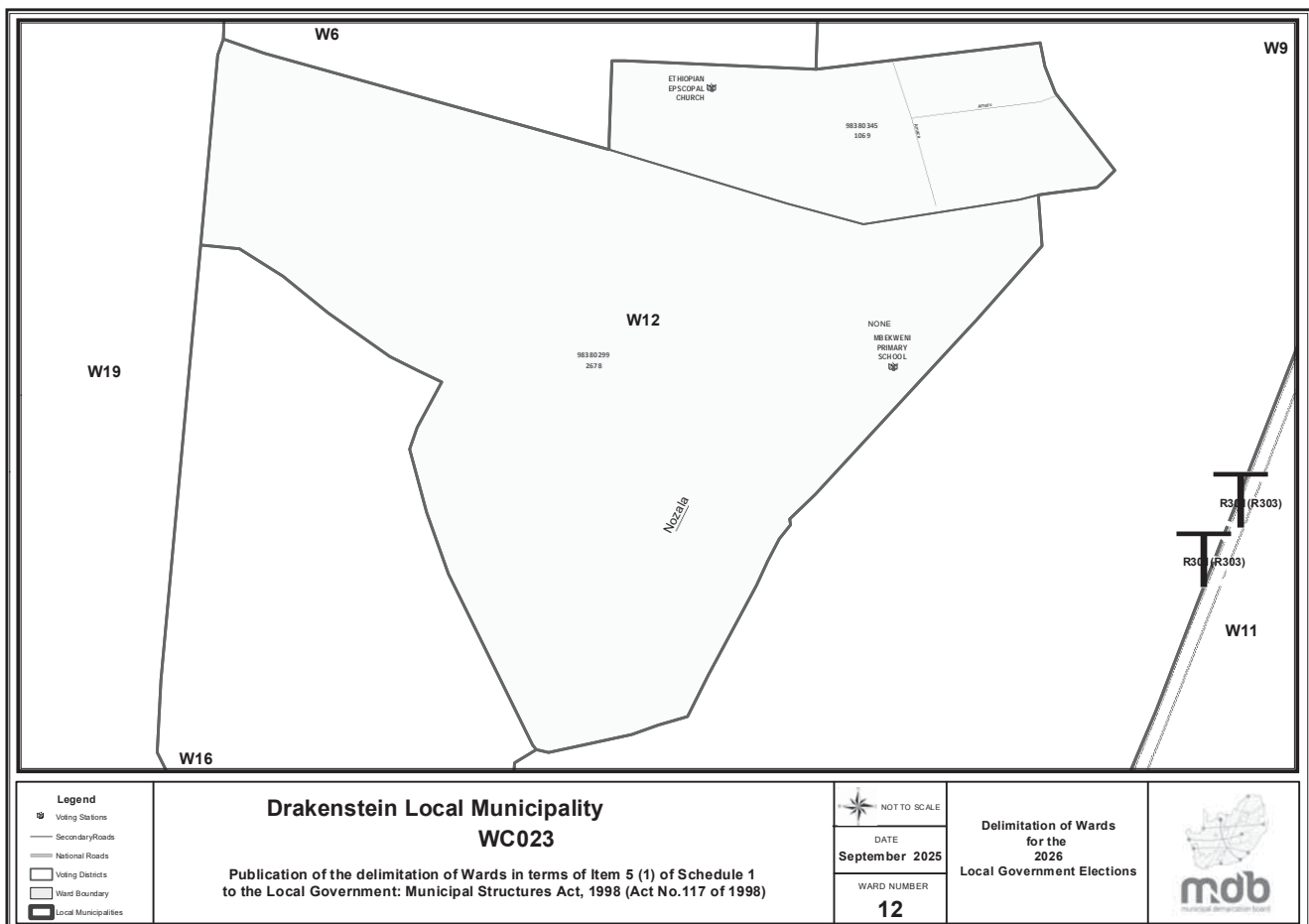
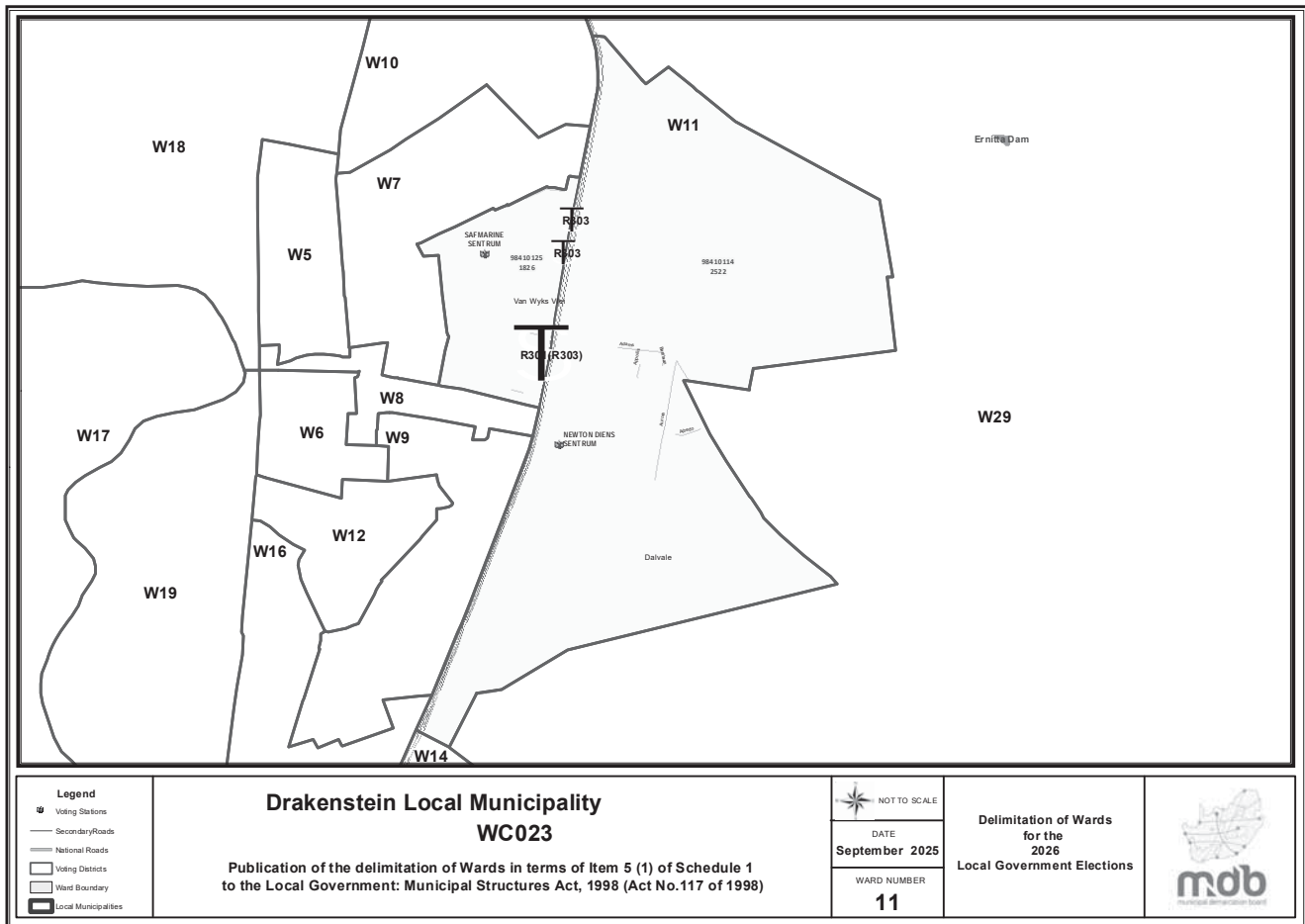


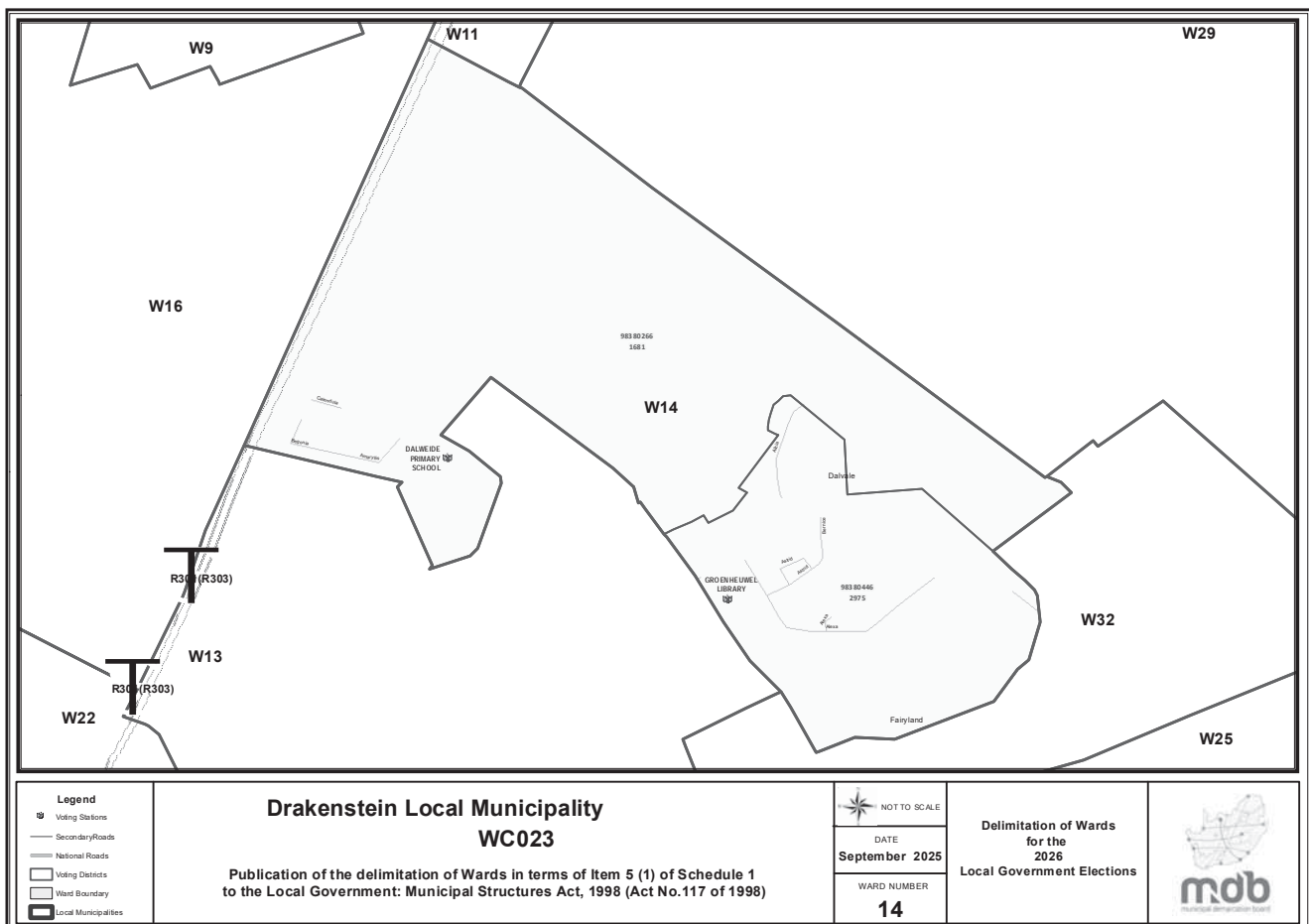
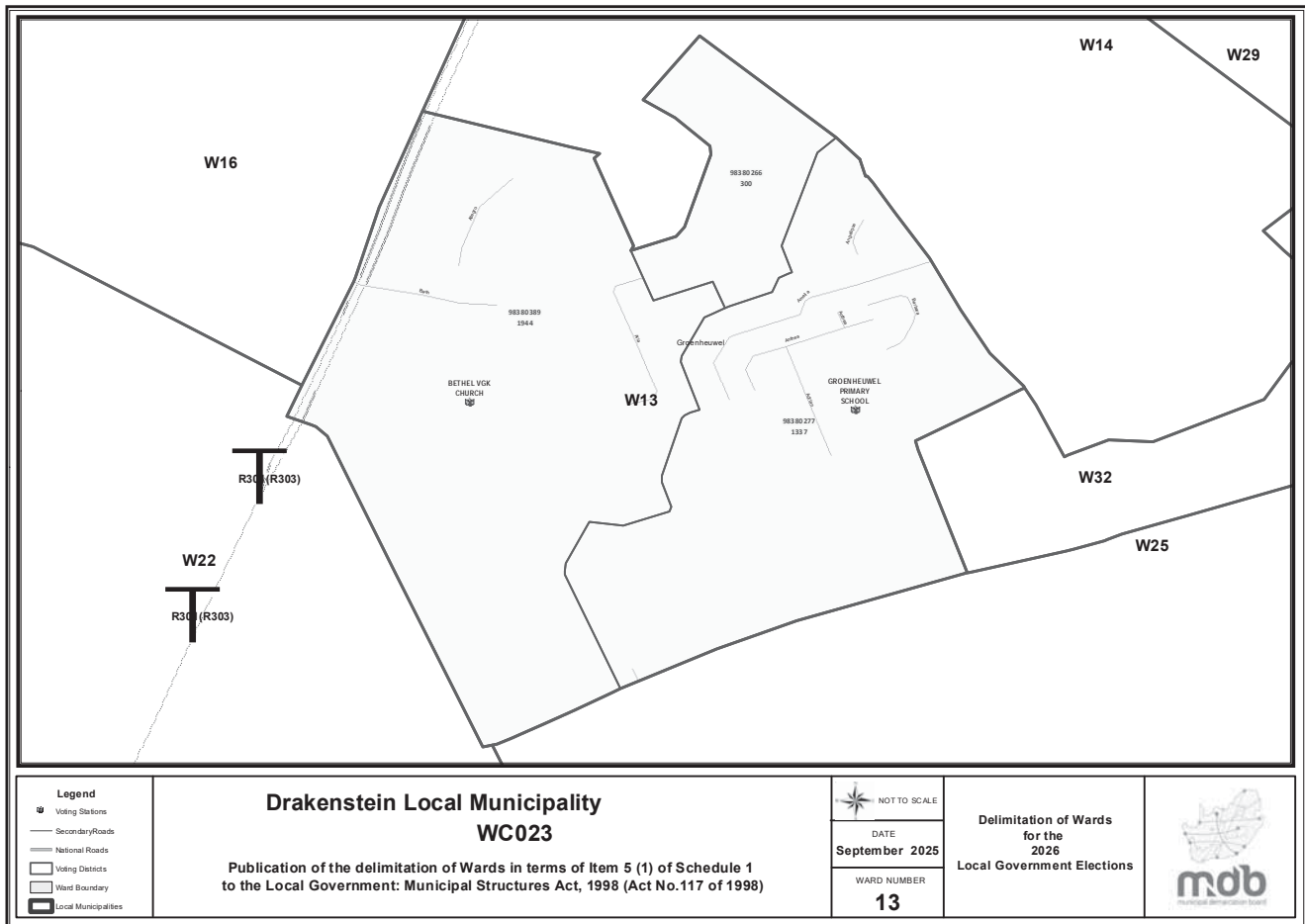


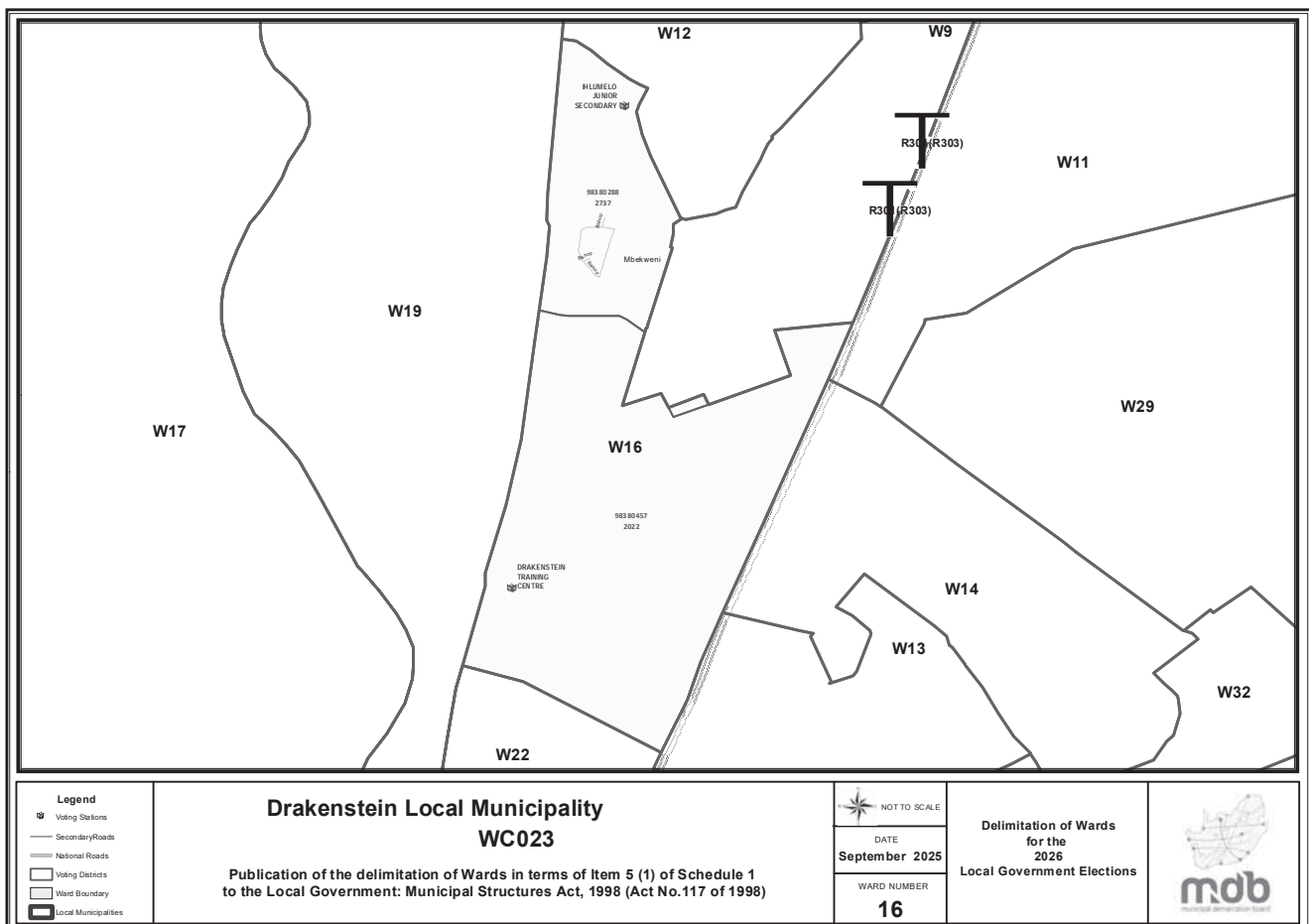
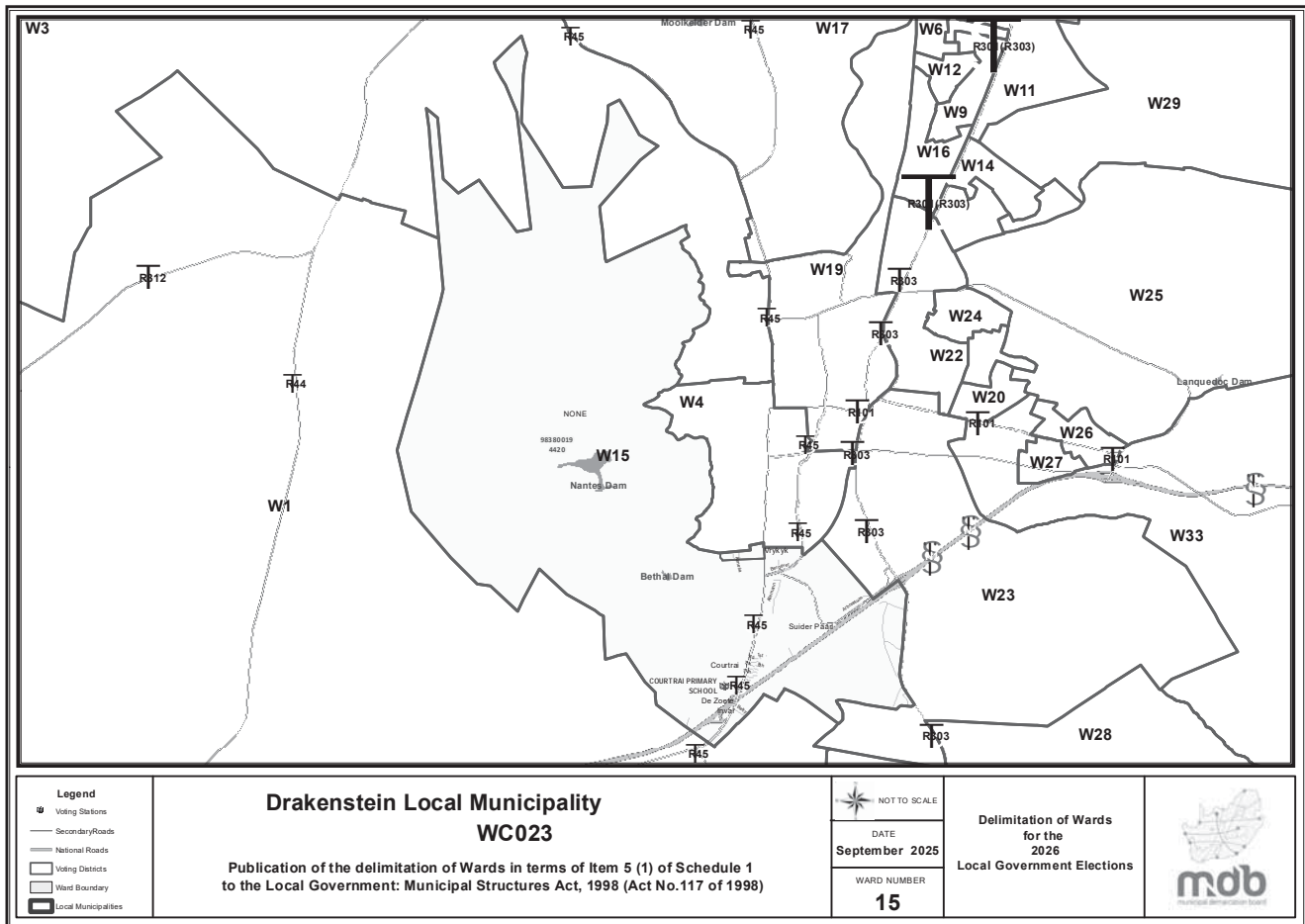


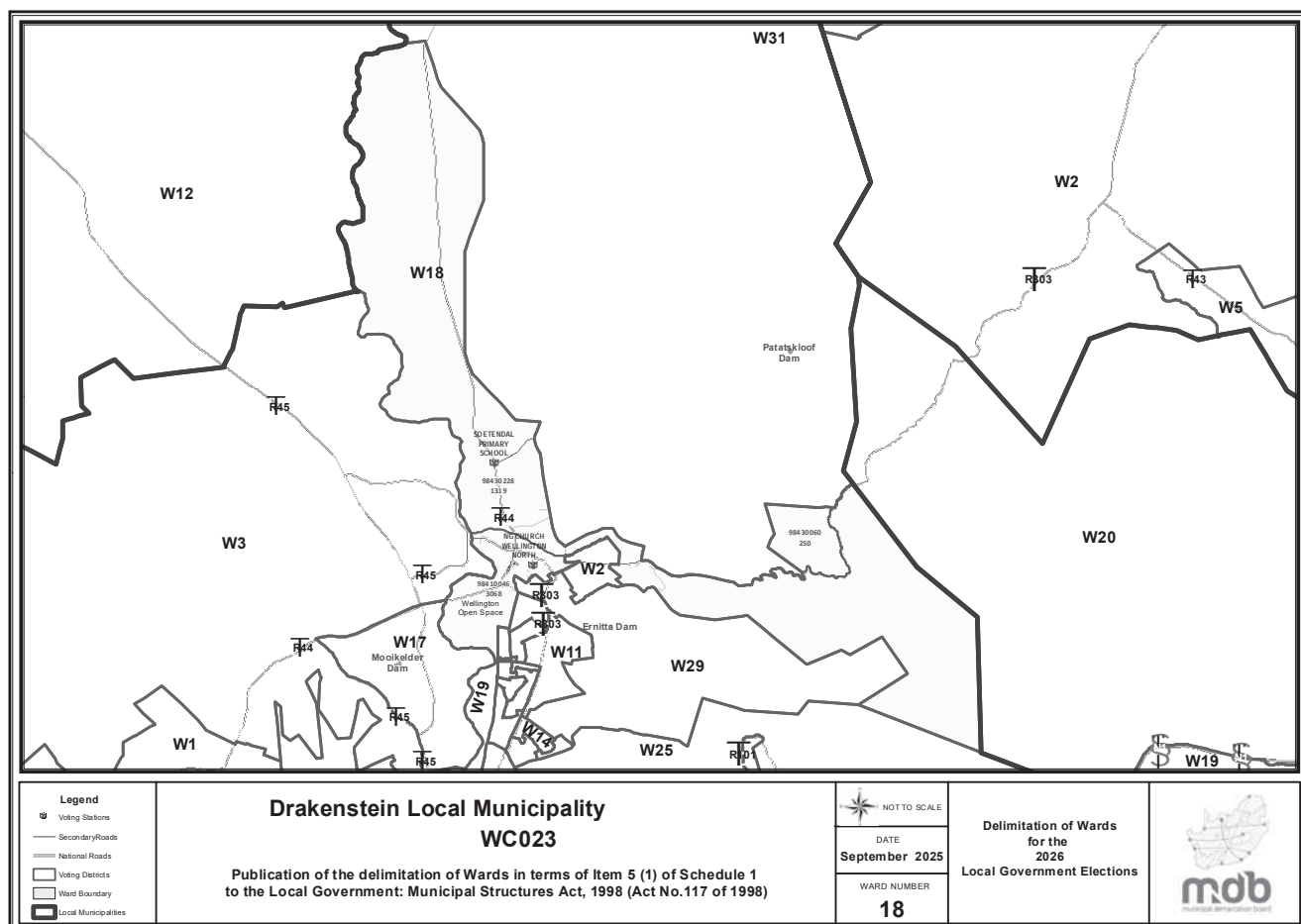
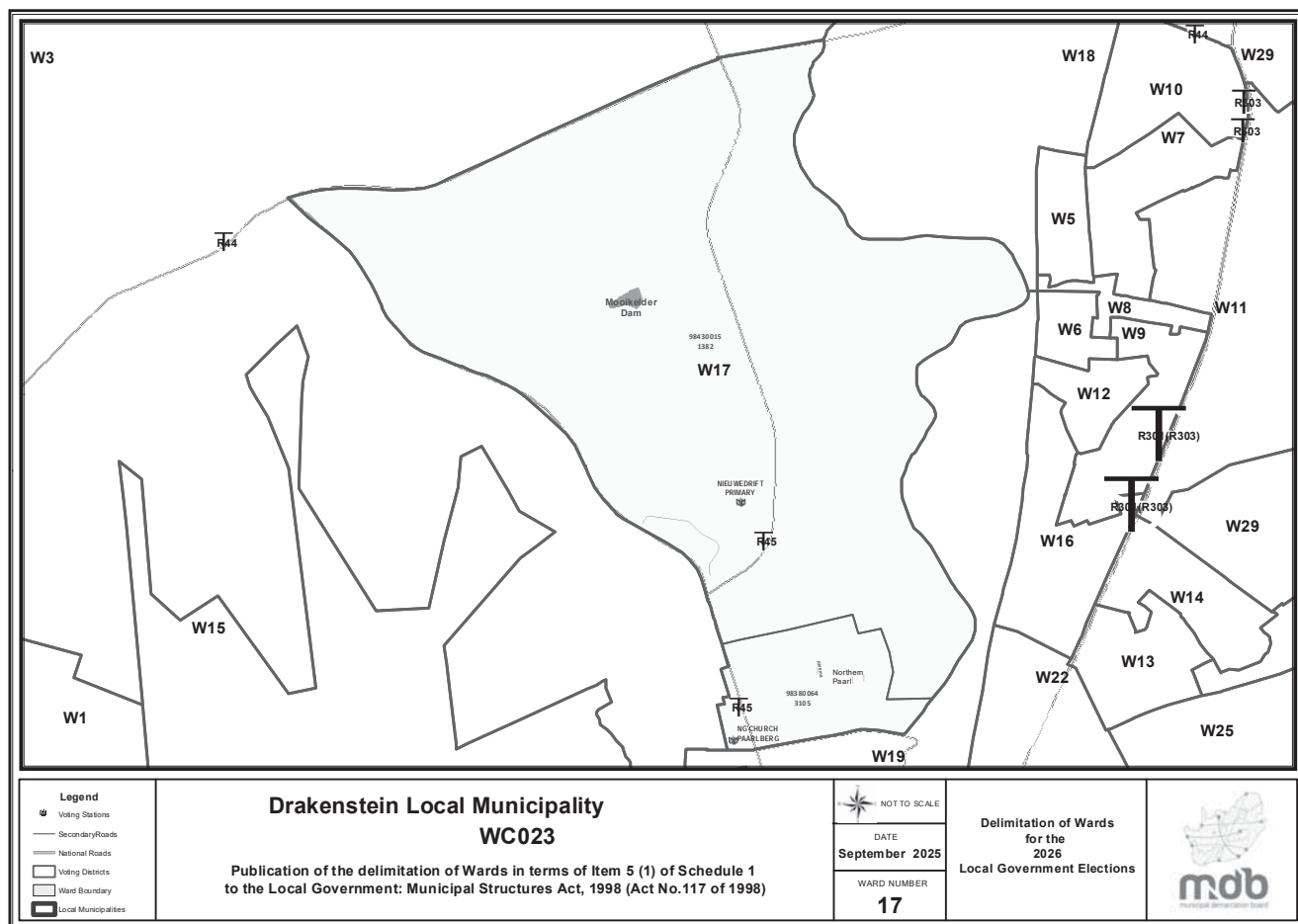


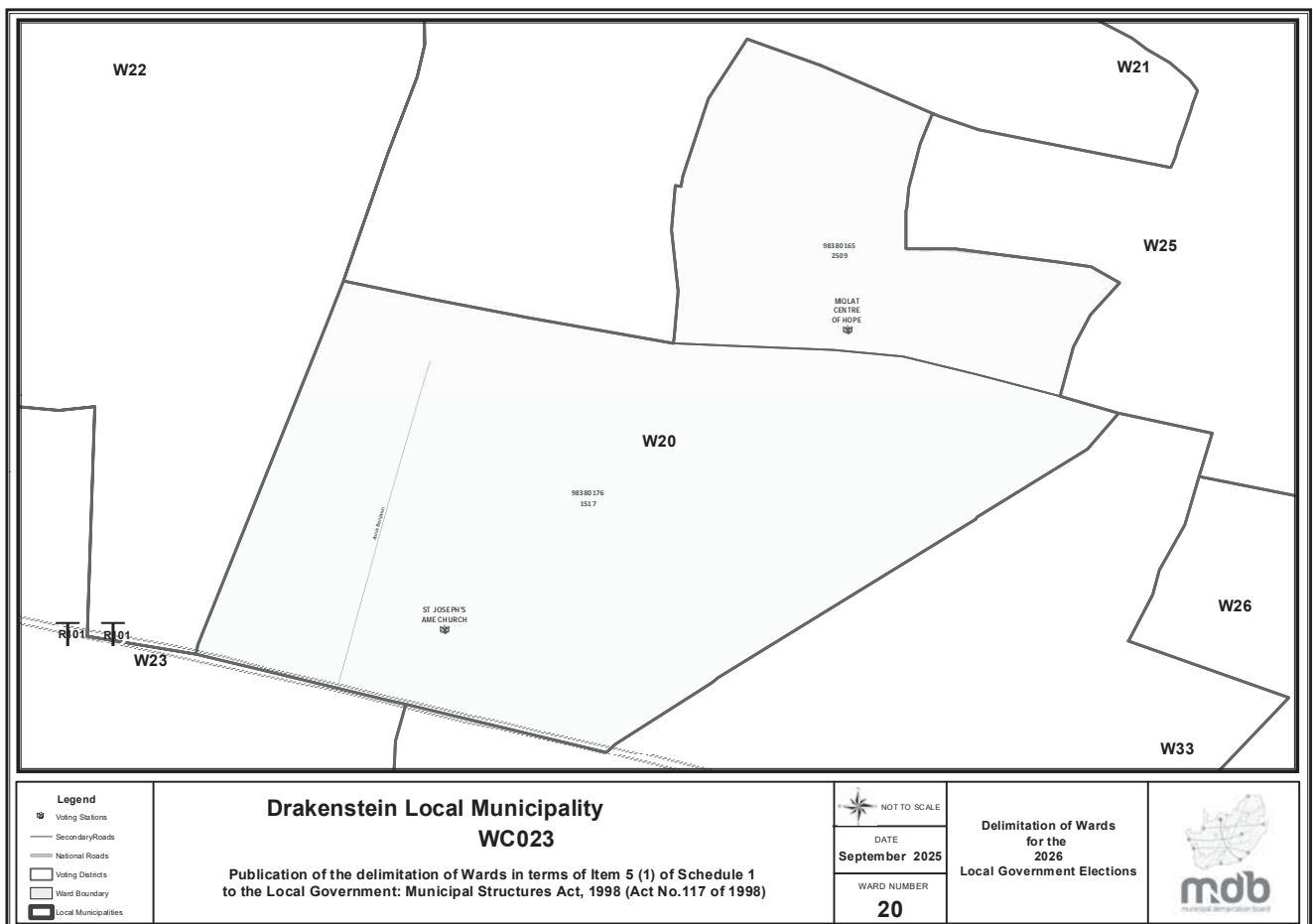
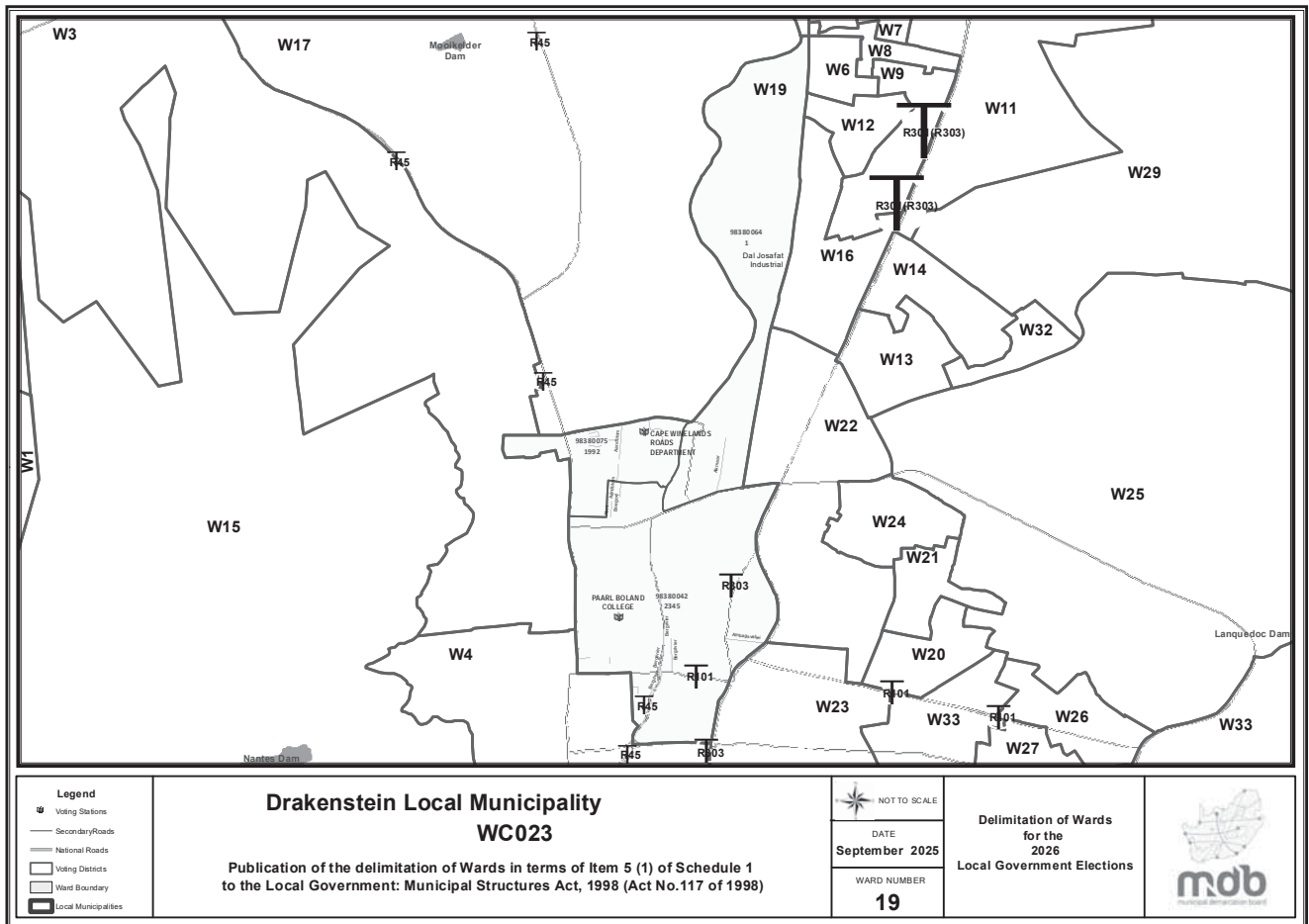


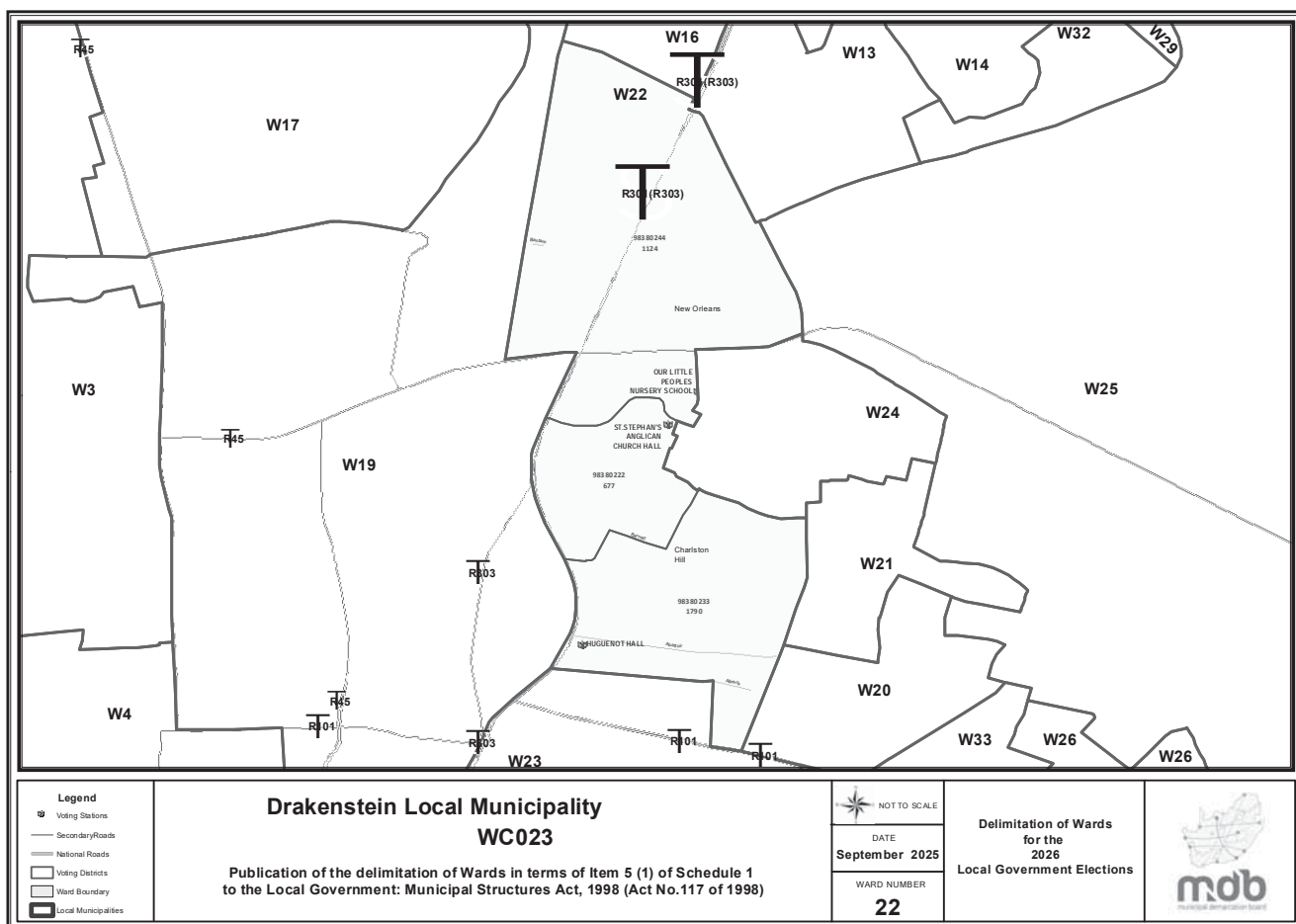
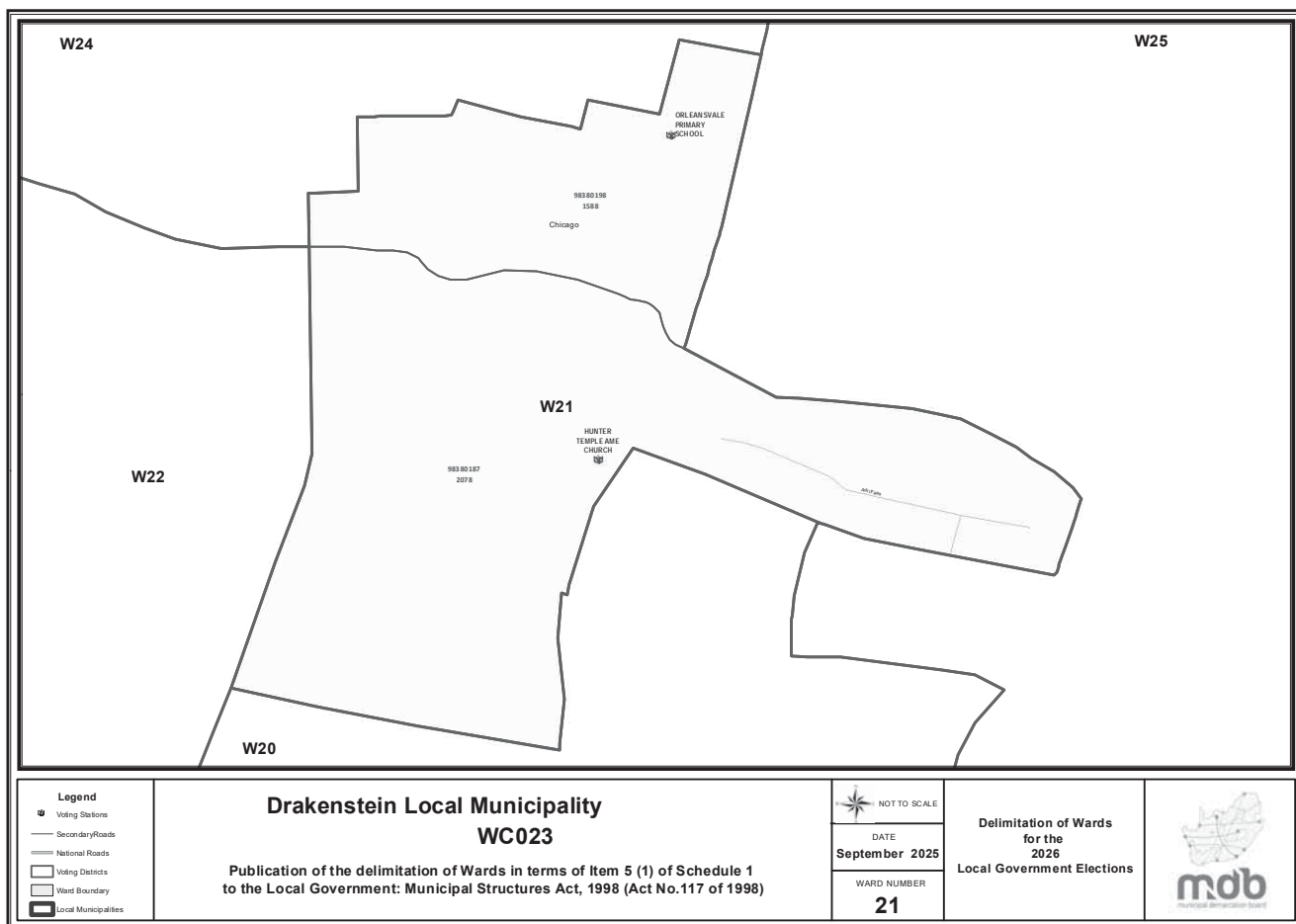


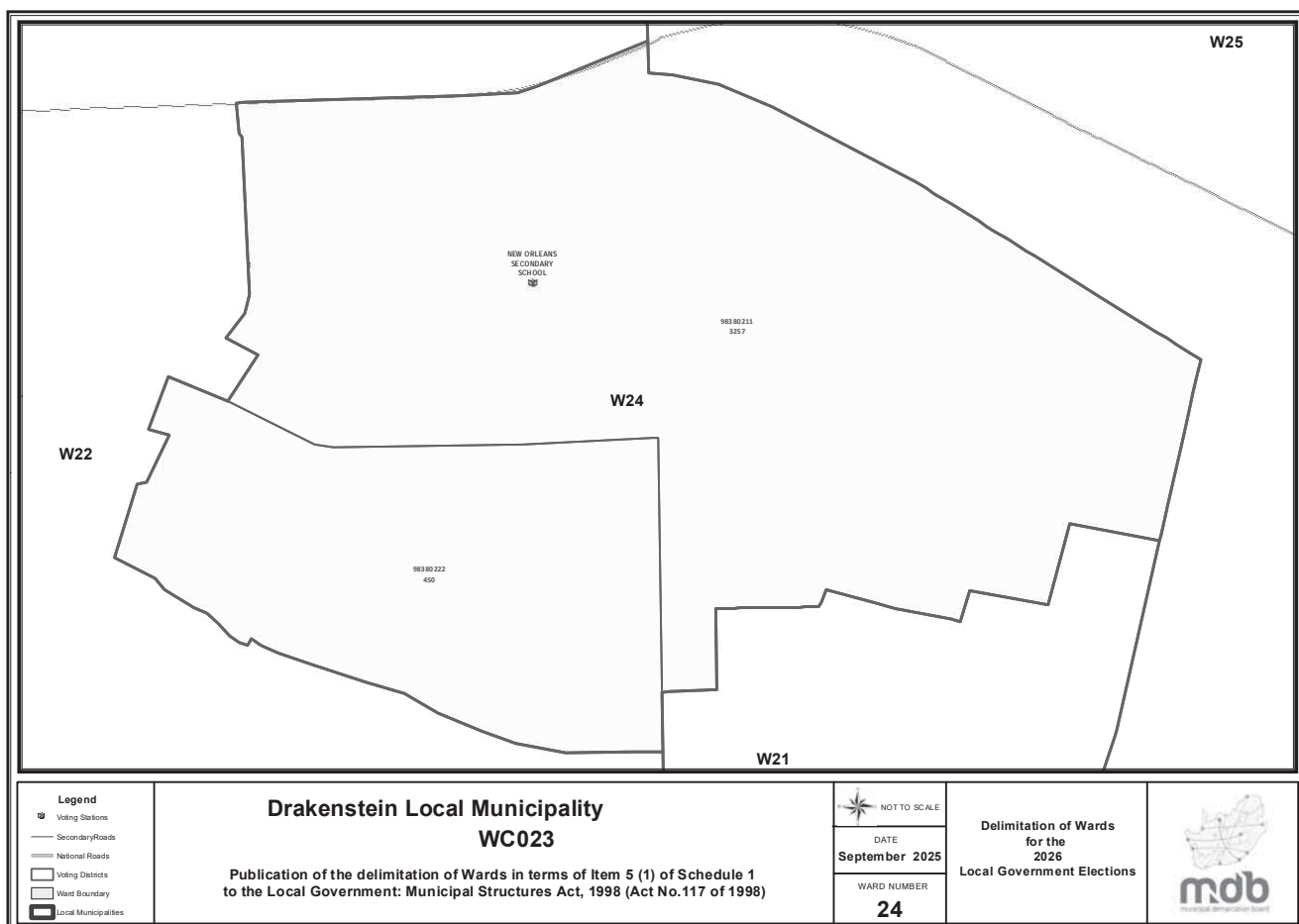
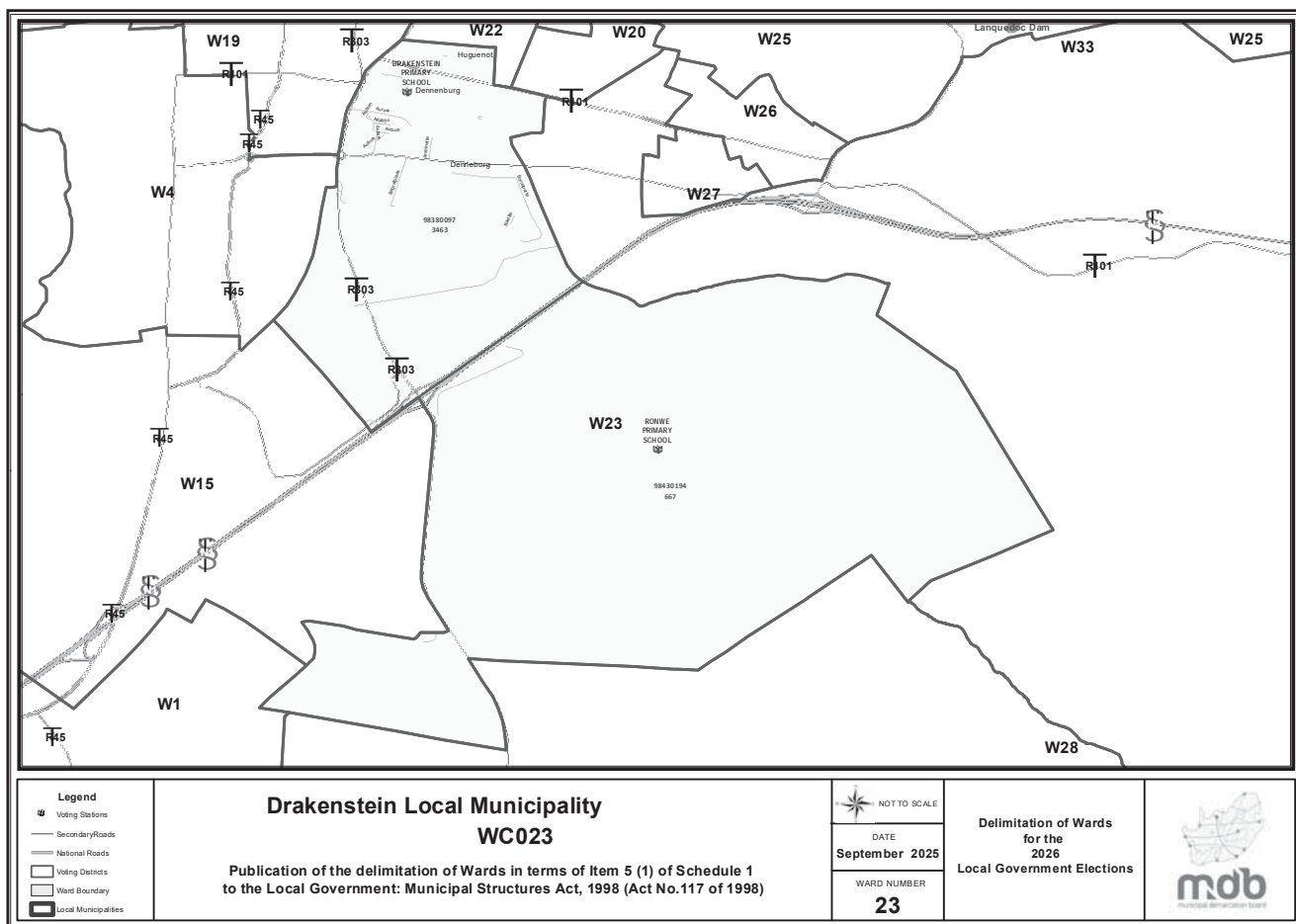


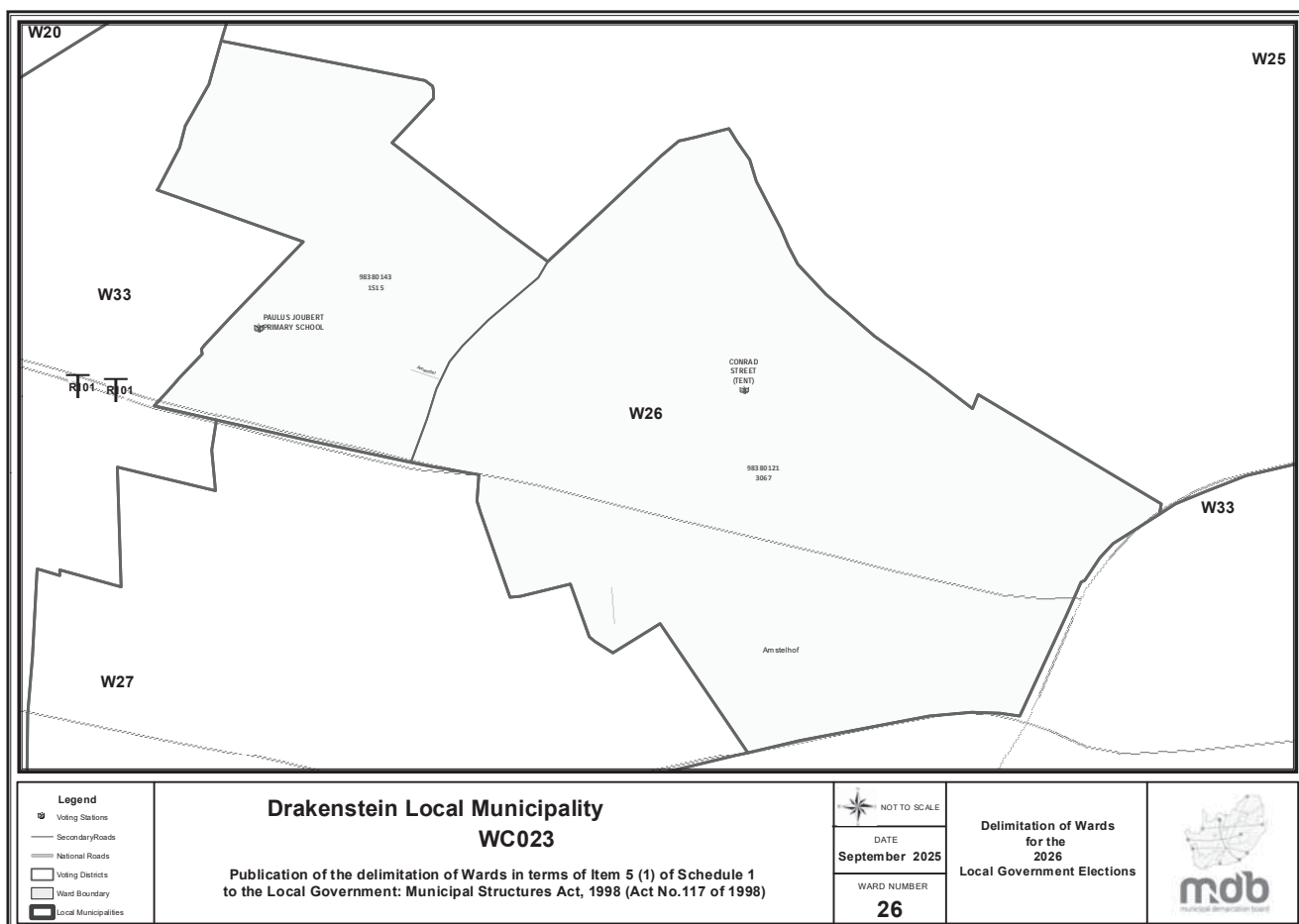
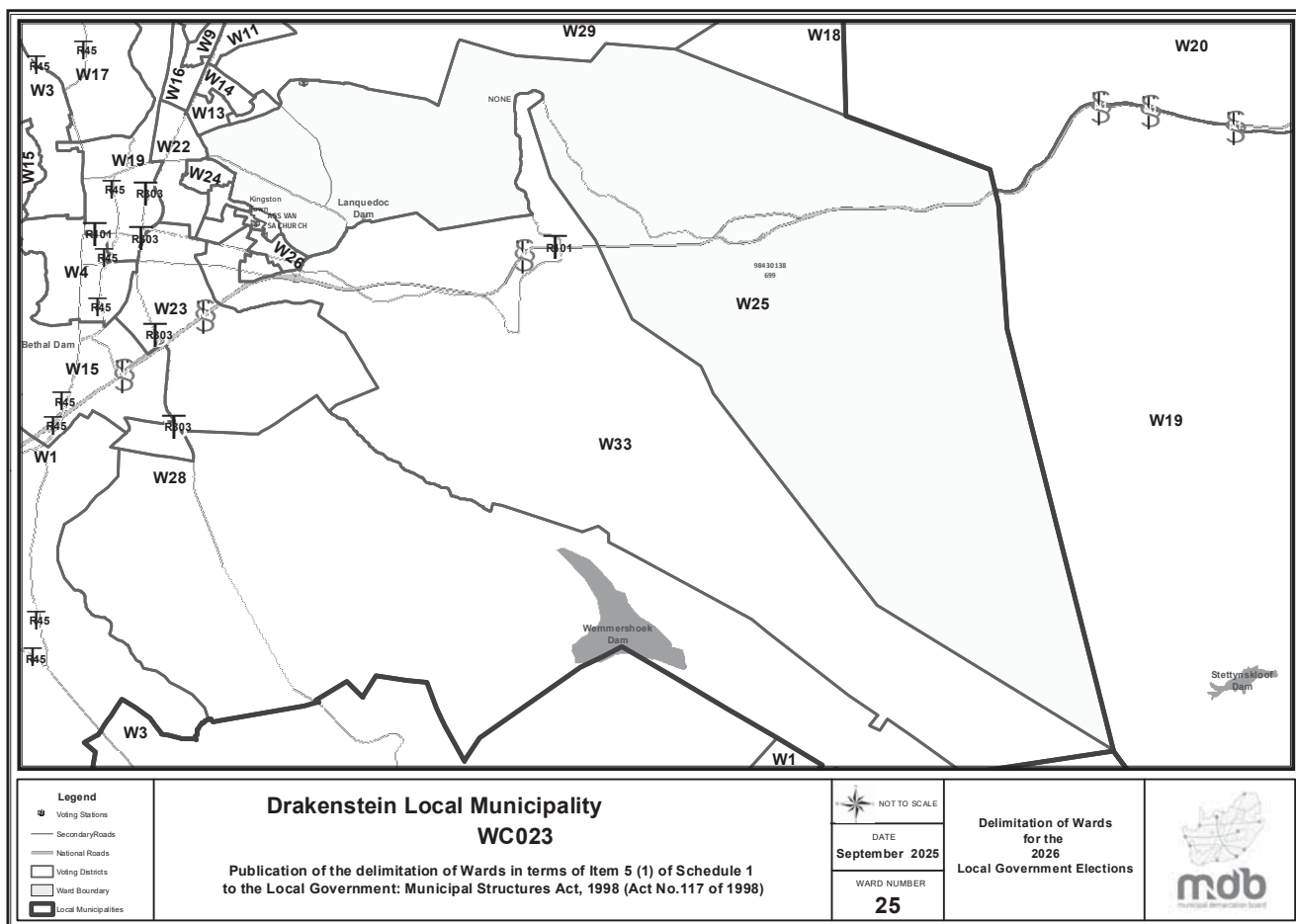


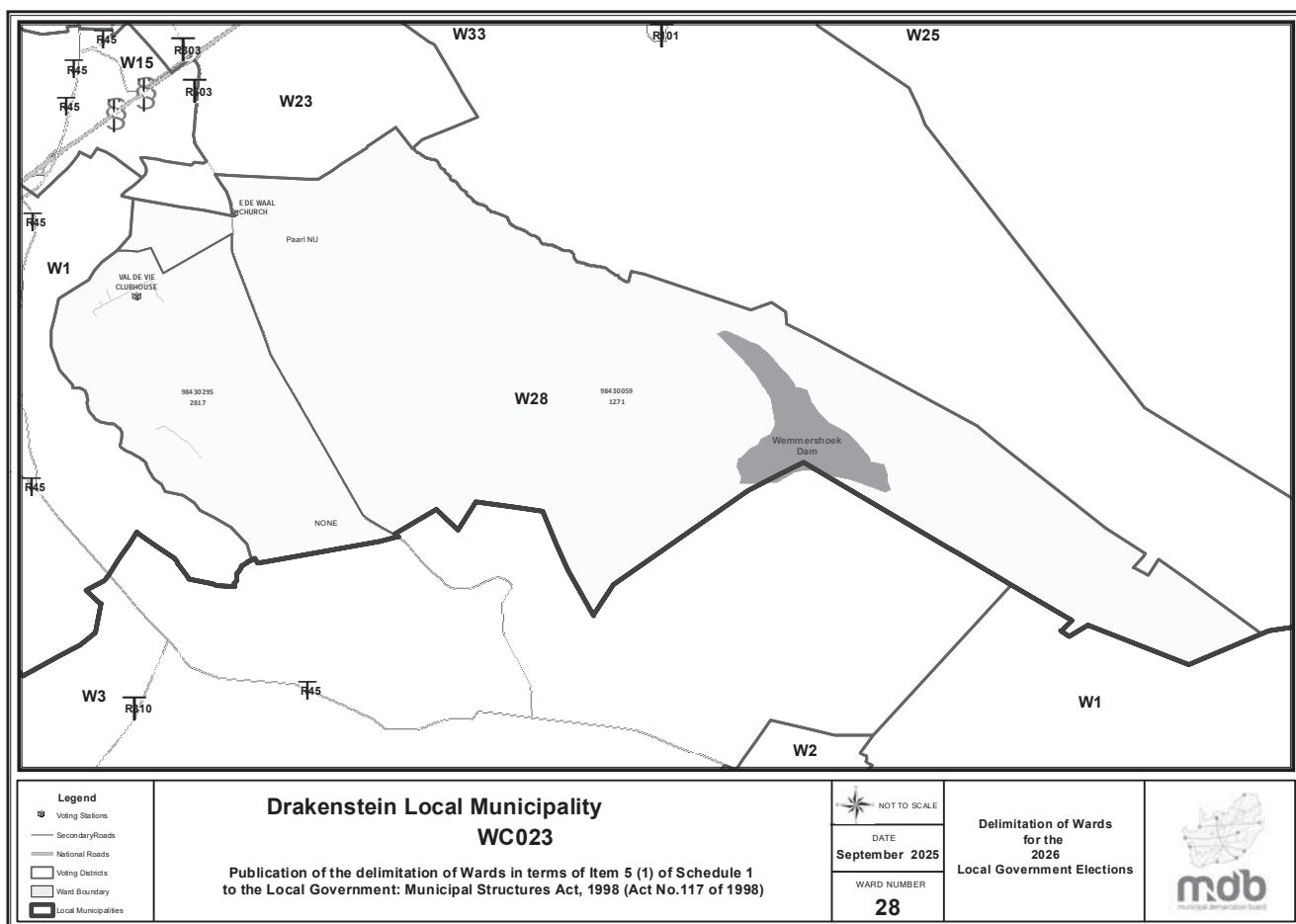
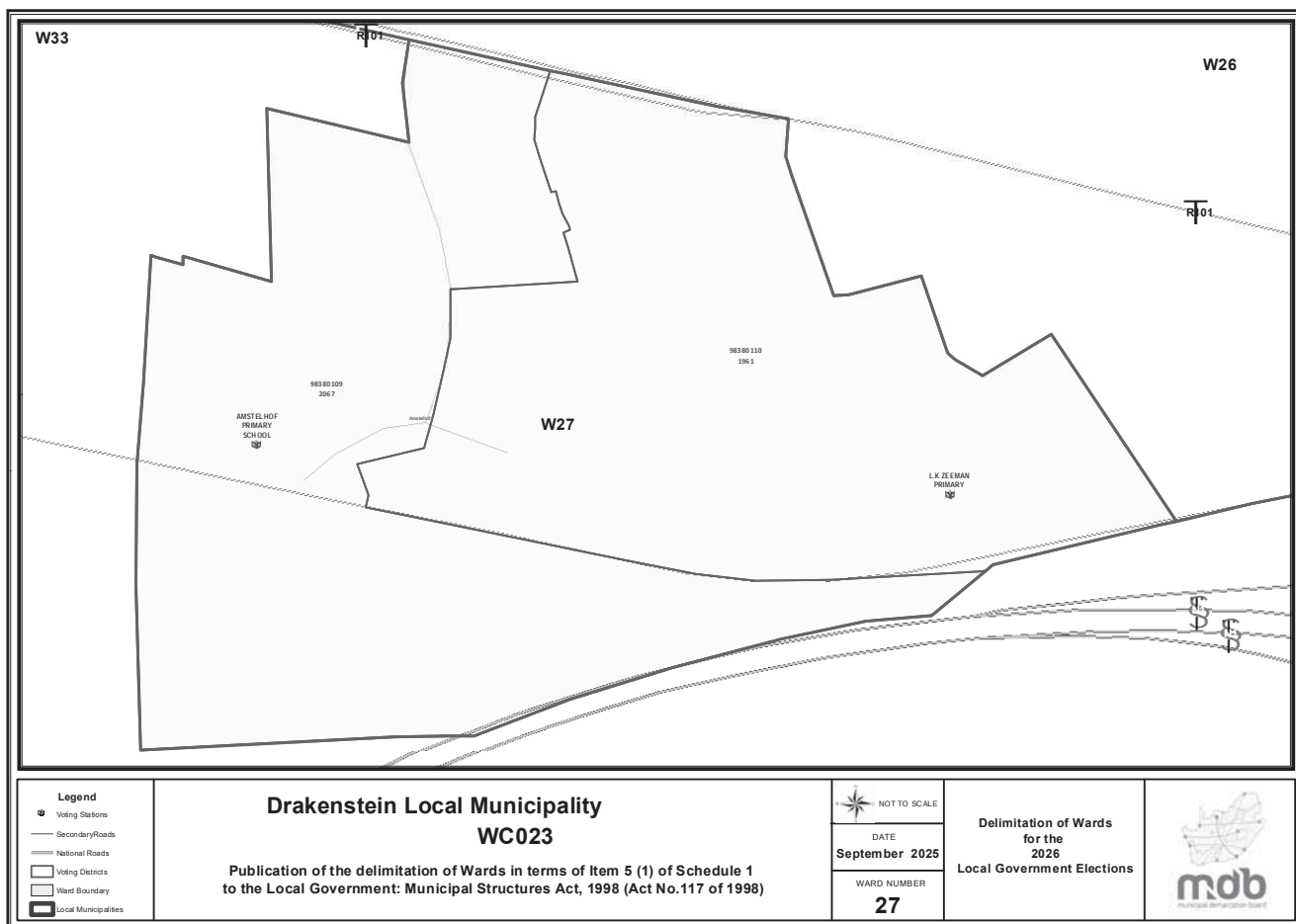


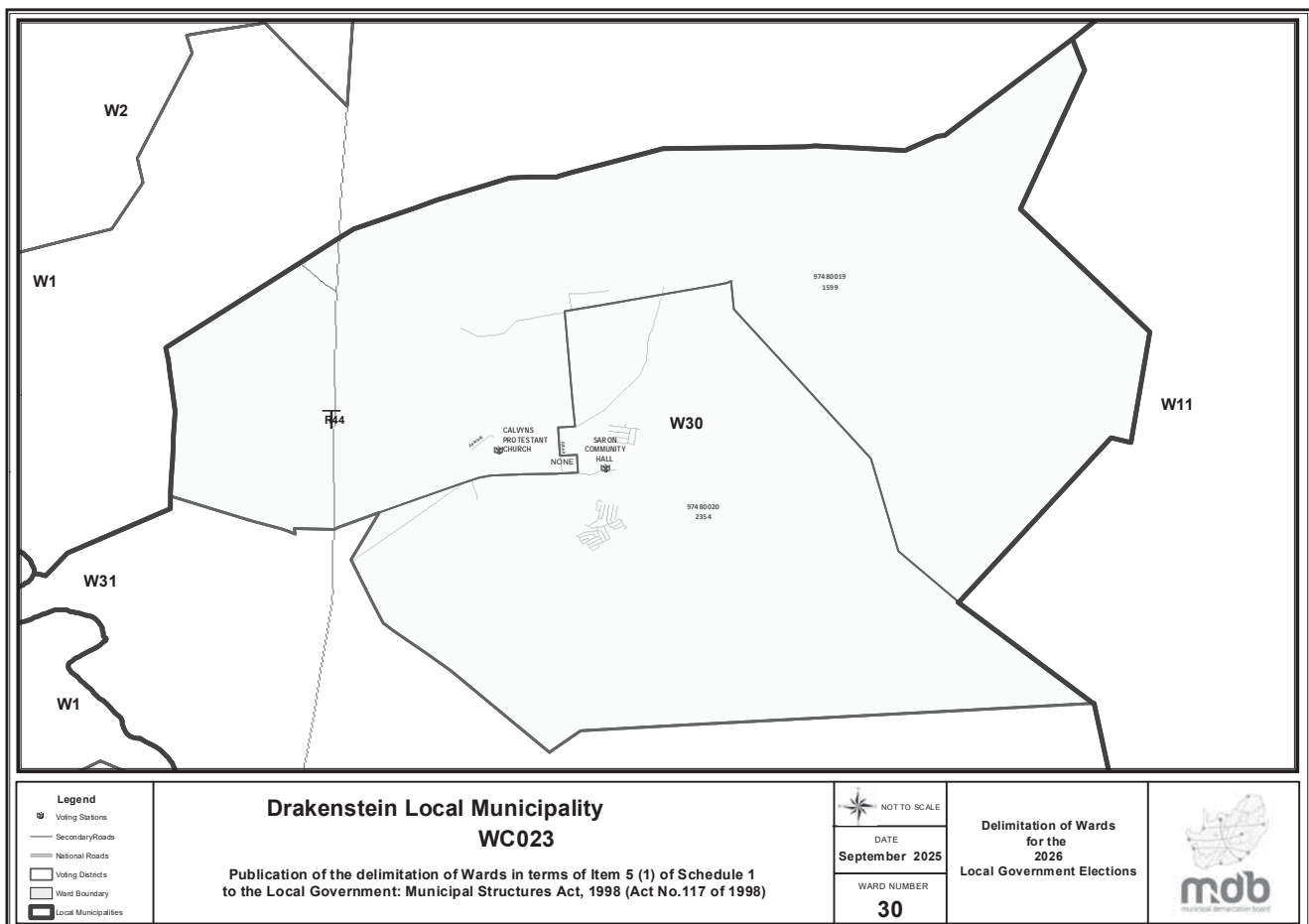
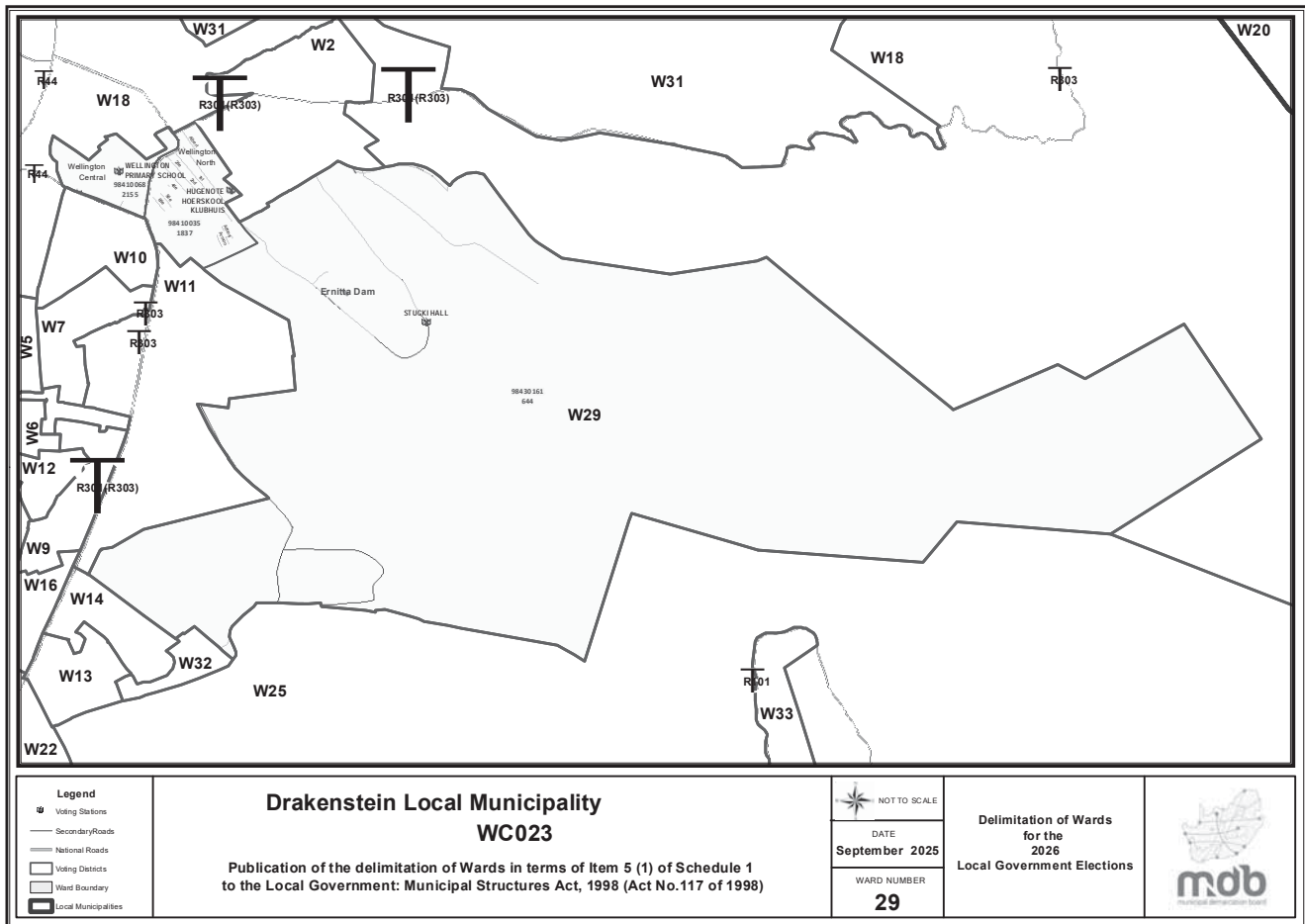


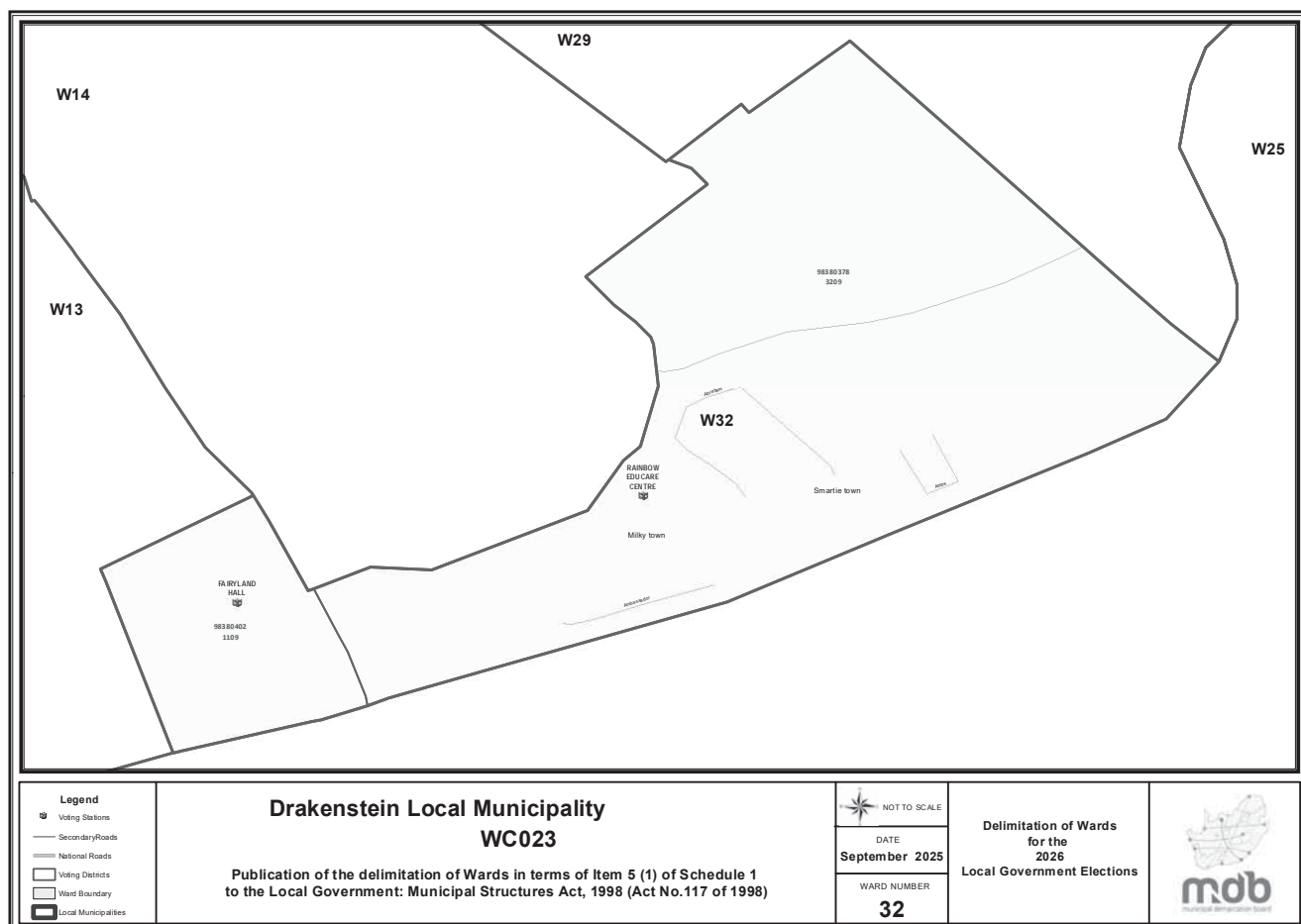
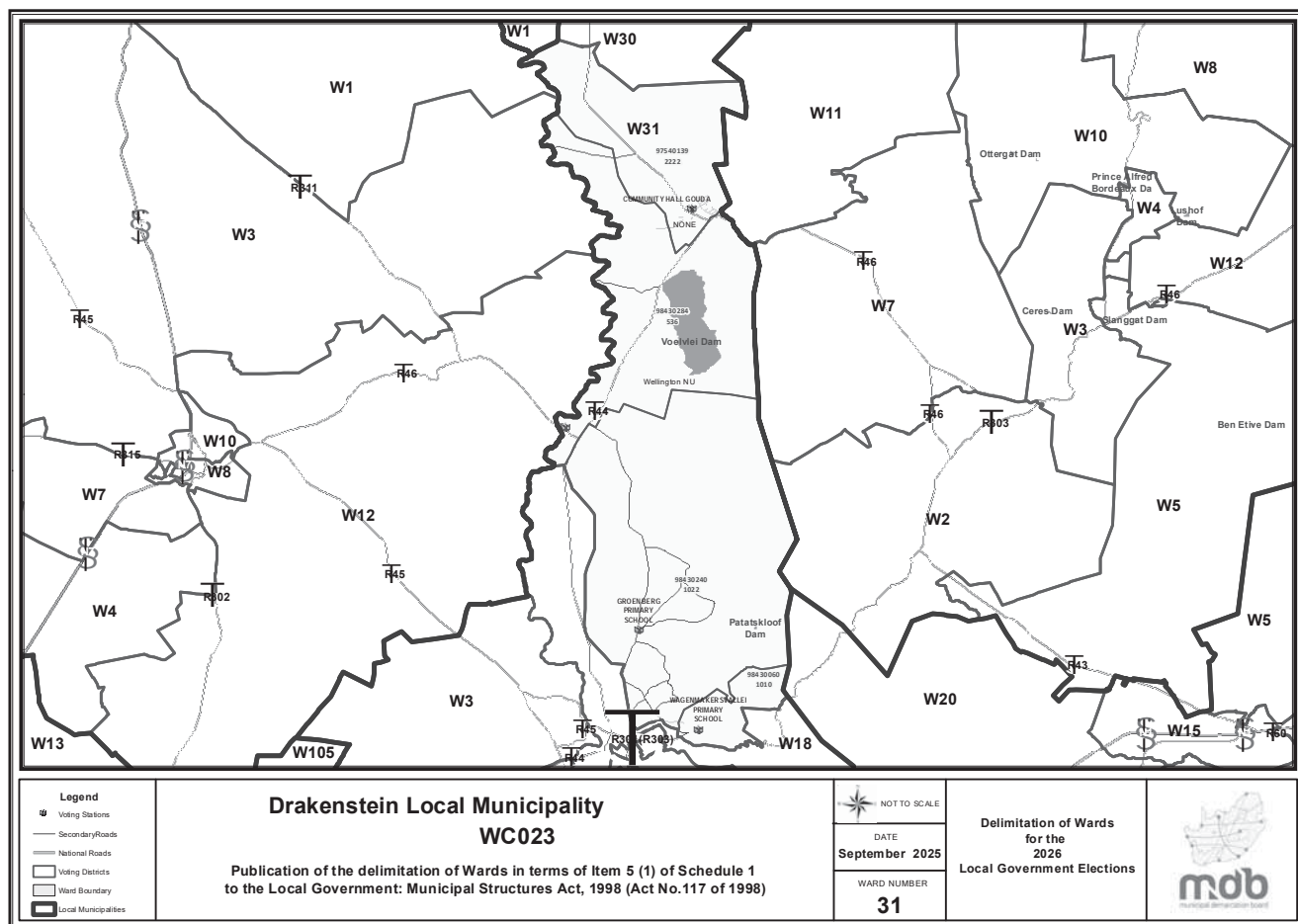


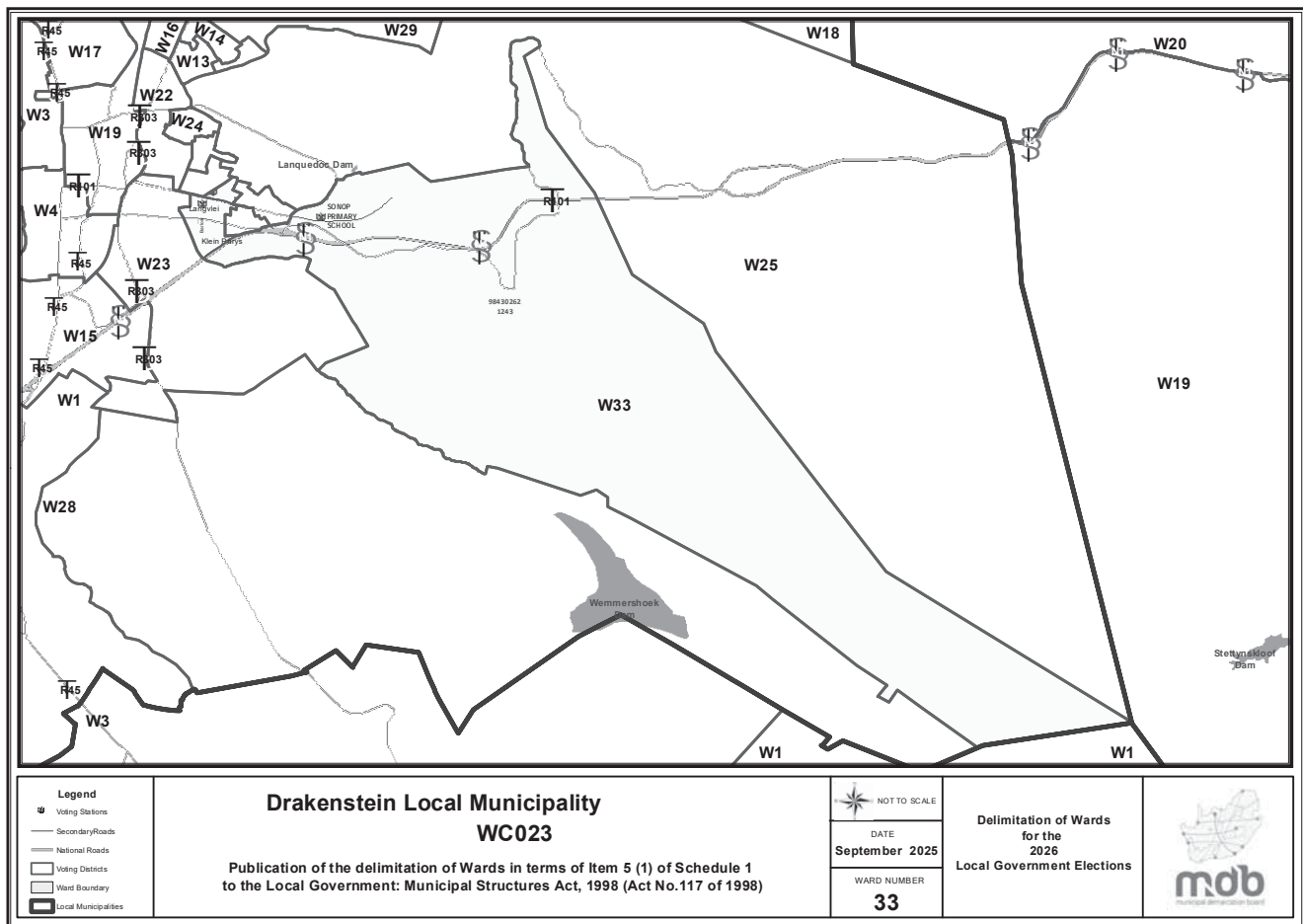












WESTERN CAPE PROVINCE

GENERAL NOTICE

**MUNICIPAL DEMARCATION BOARD : DELIMITATION OF
MUNICIPAL WARDS IN TERMS OF THE LOCAL
GOVERNMENT : MUNICIPAL STRUCTURES ACT, 1998.**

Stellenbosch Local Municipality WC024

In terms of Item 5 (1) of Schedule 1 to the Local Government: Municipal Structures Act, 1998 (Act No. 117 of 1998) (the Act) the Municipal Demarcation Board hereby publishes its delimitation of wards for the above-mentioned municipality. Particulars of the delimitation are listed in the Schedule.

In terms of Item 5 (2) of Schedule 1 to the Act, any person aggrieved by the delimitation may, within 14 days of publication of this notice, submit objections in writing to:

The Municipal Demarcation Board
Private Bag X123
Centurion
0046

Fax: 086 5248643
Email: registry@demarcation.org.za

The attached form MDB 5 must please be used to object. The form is also available on www.demarcation.org.za.

MR THABO MOSES MANYONI
CHAIRPERSON: MUNICIPAL DEMARCATION BOARD

In terms of section 18(3) of the Local Government: Municipal Structures Act, 1998 (Act 117 of 1998), the MEC responsible for local government has determined that the municipal council consists of **45** councillors.

After having consulted the Independent Electoral Commission, The Municipal Demarcation Board has delimited the municipality into **23** wards in terms of Schedule 1 of the Act.

The number of registered voters in each ward does not vary by more than fifteen percent from the norm. The norm was determined by dividing the total number of voters on the municipal segment of the national common voters roll, namely **100845** voters in March 2024, by the number of wards in the municipality.

An overview map of the boundary of the municipality, with the boundaries of the wards within the municipality, and a map of each ward are attached. In case of a discrepancy between the map and this schedule, the map will prevail. The ward numbers, the voting districts and voting stations in each ward, and the number of voters are as follows:

SCHEDULE

Ward 1 comprises of a total of 4630 registered voters.			
MIN VOTERS 3727	NORM 4384	MAX VOTERS 5041	
VOTING DISTRICT No.	VOTING STATION NAME	NUMBER OF VOTERS	VD SPLIT
98370029	FRANSCHHOEK HIGH SCHOOL	1817	
98370018	DALUBUHLE PRIMARY SCHOOL	2613	
98370030	GROENDAL SECONDARY SCHOOL	200	Y
Ward 2 comprises of a total of 4917 registered voters.			
MIN VOTERS 3727	NORM 4384	MAX VOTERS 5041	
VOTING DISTRICT No.	VOTING STATION NAME	NUMBER OF VOTERS	VD SPLIT
98370041	WHITEHEAD HALL-GROENDAL SPORT GROUND	1071	
98430251	LA MOTTE HALL	780	Y
98370030	GROENDAL SECONDARY SCHOOL	2787	Y
98430251	LA MOTTE HALL	279	Y
Ward 3 comprises of a total of 3940 registered voters.			
MIN VOTERS 3727	NORM 4384	MAX VOTERS 5041	
VOTING DISTRICT No.	VOTING STATION NAME	NUMBER OF VOTERS	VD SPLIT
98430172	ST GEORGES CHURCH PNIEL	1989	
98430093	WEMMERSHOEK COMMUNITY HALL	1045	
98390010	PNIEL TLC HALL	400	Y
98430183	GROOT DRAKENSTEIN GAMES CLUB	506	
Ward 4 comprises of a total of 4354 registered voters.			
MIN VOTERS 3727	NORM 4384	MAX VOTERS 5041	
VOTING DISTRICT No.	VOTING STATION NAME	NUMBER OF VOTERS	VD SPLIT
98400157	VGK HALL KYLEMORE	1122	
98400236	KYLEMORE COMMUNITY HALL	1856	
98390010	PNIEL TLC HALL	1376	Y
Ward 5 comprises of a total of 3791 registered voters.			
MIN VOTERS 3727	NORM 4384	MAX VOTERS 5041	
VOTING DISTRICT No.	VOTING STATION NAME	NUMBER OF VOTERS	VD SPLIT
98400124	IDAS VALLEY PRIMARY SCHOOL	100	Y
98420081	AKKERLAND CRECHE	552	
98400146	KREEFGAT PARK (TENT - C/O HECTOR & DAVY STR)	2726	

98420115	RUSTENBERG COMMUNITY HALL	413	
Ward 6 comprises of a total of 4489 registered voters. MIN VOTERS 3727 NORM 4384 MAX VOTERS 5041			
VOTING DISTRICT No.	VOTING STATION NAME	NUMBER OF VOTERS	VD SPLIT
98400203	KLAPMUTS PRIMARY SCHOOL	700	Y
98420069	VGK KOELENHOF	668	
98400124	IDAS VALLEY PRIMARY SCHOOL	2421	Y
98400135	LAERSKOOL STELLENBOSCH	700	Y
Ward 7 comprises of a total of 4137 registered voters. MIN VOTERS 3727 NORM 4384 MAX VOTERS 5041			
VOTING DISTRICT No.	VOTING STATION NAME	NUMBER OF VOTERS	VD SPLIT
98400135	LAERSKOOL STELLENBOSCH	4137	Y
Ward 8 comprises of a total of 4654 registered voters. MIN VOTERS 3727 NORM 4384 MAX VOTERS 5041			
VOTING DISTRICT No.	VOTING STATION NAME	NUMBER OF VOTERS	VD SPLIT
98400113	COETZENBERG CENTRE	4654	Y
Ward 9 comprises of a total of 4446 registered voters. MIN VOTERS 3727 NORM 4384 MAX VOTERS 5041			
VOTING DISTRICT No.	VOTING STATION NAME	NUMBER OF VOTERS	VD SPLIT
98400113	COETZENBERG CENTRE	500	Y
98400089	STELLENBOSCH TOWN HALL	3188	
98400191	EIKESTAD PRIMARY SCHOOL	329	
98400191	EIKESTAD PRIMARY SCHOOL	429	
Ward 10 comprises of a total of 3885 registered voters. MIN VOTERS 3727 NORM 4384 MAX VOTERS 5041			
VOTING DISTRICT No.	VOTING STATION NAME	NUMBER OF VOTERS	VD SPLIT
98400078	AF LOUW PRIMARY SCHOOL	1917	Y
98400102	MUNICIPAL TRAFFIC DEPARTMENT	1968	
Ward 11 comprises of a total of 3775 registered voters. MIN VOTERS 3727 NORM 4384 MAX VOTERS 5041			
VOTING DISTRICT No.	VOTING STATION NAME	NUMBER OF VOTERS	VD SPLIT
98400292	STELLENBOSCH SCOUT'S HALL	1512	

98400090	VAN DER STEL SPORTS CLUB	1231	Y
98420047	VLOTTENBURG VGK CHURCH HALL	196	Y
98420070	OLD APOSTOLIC CHURCH OF SA (HIGHMEAD FARM)	836	

Ward 12 comprises of a total of 4146 registered voters.

MIN VOTERS 3727

NORM 4384

MAX VOTERS 5041

VOTING DISTRICT No.	VOTING STATION NAME	NUMBER OF VOTERS	VD SPLIT
---------------------	---------------------	------------------	----------

98400315	ARK OF GLORY MINISTRIES CHURCH	1848	Y
----------	--------------------------------	------	---

98400258	KAYA MANDI HIGH SCHOOL	2298	Y
----------	------------------------	------	---

Ward 13 comprises of a total of 3829 registered voters.

MIN VOTERS 3727

NORM 4384

MAX VOTERS 5041

VOTING DISTRICT No.	VOTING STATION NAME	NUMBER OF VOTERS	VD SPLIT
---------------------	---------------------	------------------	----------

98400247	PRESBYTERIAN CHURCH OF AFRICA	200	Y
----------	-------------------------------	-----	---

98400067	ST JOHNS ANGLICAN CHURCH	3629	
----------	--------------------------	------	--

Ward 14 comprises of a total of 4884 registered voters.

MIN VOTERS 3727

NORM 4384

MAX VOTERS 5041

VOTING DISTRICT No.	VOTING STATION NAME	NUMBER OF VOTERS	VD SPLIT
---------------------	---------------------	------------------	----------

98400315	ARK OF GLORY MINISTRIES CHURCH	1000	Y
----------	--------------------------------	------	---

98400214	MAKUPULA SECONDARY SCHOOL	3884	
----------	---------------------------	------	--

Ward 15 comprises of a total of 4924 registered voters.

MIN VOTERS 3727

NORM 4384

MAX VOTERS 5041

VOTING DISTRICT No.	VOTING STATION NAME	NUMBER OF VOTERS	VD SPLIT
---------------------	---------------------	------------------	----------

98400247	PRESBYTERIAN CHURCH OF AFRICA	1961	Y
----------	-------------------------------	------	---

98400258	KAYA MANDI HIGH SCHOOL	1	Y
----------	------------------------	---	---

98400045	LEGACY HALL	2962	
----------	-------------	------	--

Ward 16 comprises of a total of 4738 registered voters.

MIN VOTERS 3727

NORM 4384

MAX VOTERS 5041

VOTING DISTRICT No.	VOTING STATION NAME	NUMBER OF VOTERS	VD SPLIT
---------------------	---------------------	------------------	----------

98400012	RIETENBOSCH PRIMARY SCHOOL	300	Y
----------	----------------------------	-----	---

98400023	EIKESTADSAAL	3051	
----------	--------------	------	--

98400034	CLOETESVILLE PRIMARY SCHOOL	1387	
----------	-----------------------------	------	--

Ward 17 comprises of a total of 5011 registered voters.

MIN VOTERS 3727

NORM 4384

MAX VOTERS 5041

VOTING DISTRICT No.	VOTING STATION NAME	NUMBER OF VOTERS	VD SPLIT
98400326	TENT (NEXT CLOETESVILLE SPORTSGROUND)	60	Y
98400304	WELGEVONDEN ESTATE MAIN ENTRANCE (TENT)	2730	
98400012	RIETENBOSCH PRIMARY SCHOOL	2221	Y

Ward 18 comprises of a total of 4605 registered voters.

MIN VOTERS 3727

NORM 4384

MAX VOTERS 5041

VOTING DISTRICT No.	VOTING STATION NAME	NUMBER OF VOTERS	VD SPLIT
98400203	KLAPMUTS PRIMARY SCHOOL	4605	Y

Ward 19 comprises of a total of 4391 registered voters.

MIN VOTERS 3727

NORM 4384

MAX VOTERS 5041

VOTING DISTRICT No.	VOTING STATION NAME	NUMBER OF VOTERS	VD SPLIT
98420137	KOELENHOF CATHOLIC PRIMARY SCHOOL	1185	
98420104	DE NOVO COMMUNITY HALL	543	
98400326	TENT (NEXT CLOETESVILLE SPORTSGROUND)	774	Y
98420058	BOTTELARY SPORTS CLUB	938	
98420014	JJ RHODE PRIMARY SCHOOL	951	

Ward 20 comprises of a total of 4673 registered voters.

MIN VOTERS 3727

NORM 4384

MAX VOTERS 5041

VOTING DISTRICT No.	VOTING STATION NAME	NUMBER OF VOTERS	VD SPLIT
98420036	RAITHBY PRIMARY SCHOOL	1347	
98420047	VLOTTENBURG VGK CHURCH HALL	1900	Y
98420025	MOOIBERGE CHURCH HALL	853	
98400168	CHRISTIAN BROTHERS CENTRE	573	Y

Ward 21 comprises of a total of 5000 registered voters.

MIN VOTERS 3727

NORM 4384

MAX VOTERS 5041

VOTING DISTRICT No.	VOTING STATION NAME	NUMBER OF VOTERS	VD SPLIT
98400180	STELLENZICHT SEKONDERE SKOOL	2213	
98400168	CHRISTIAN BROTHERS CENTRE	2787	Y

Ward 22 comprises of a total of 3802 registered voters.

MIN VOTERS 3727

NORM 4384

MAX VOTERS 5041

VOTING DISTRICT No.	VOTING STATION NAME	NUMBER OF VOTERS	VD SPLIT
98400179	RHENISH GIRLS HIGH SCHOOL	2544	

98400191	EIKESTAD PRIMARY SCHOOL	1258
----------	-------------------------	------

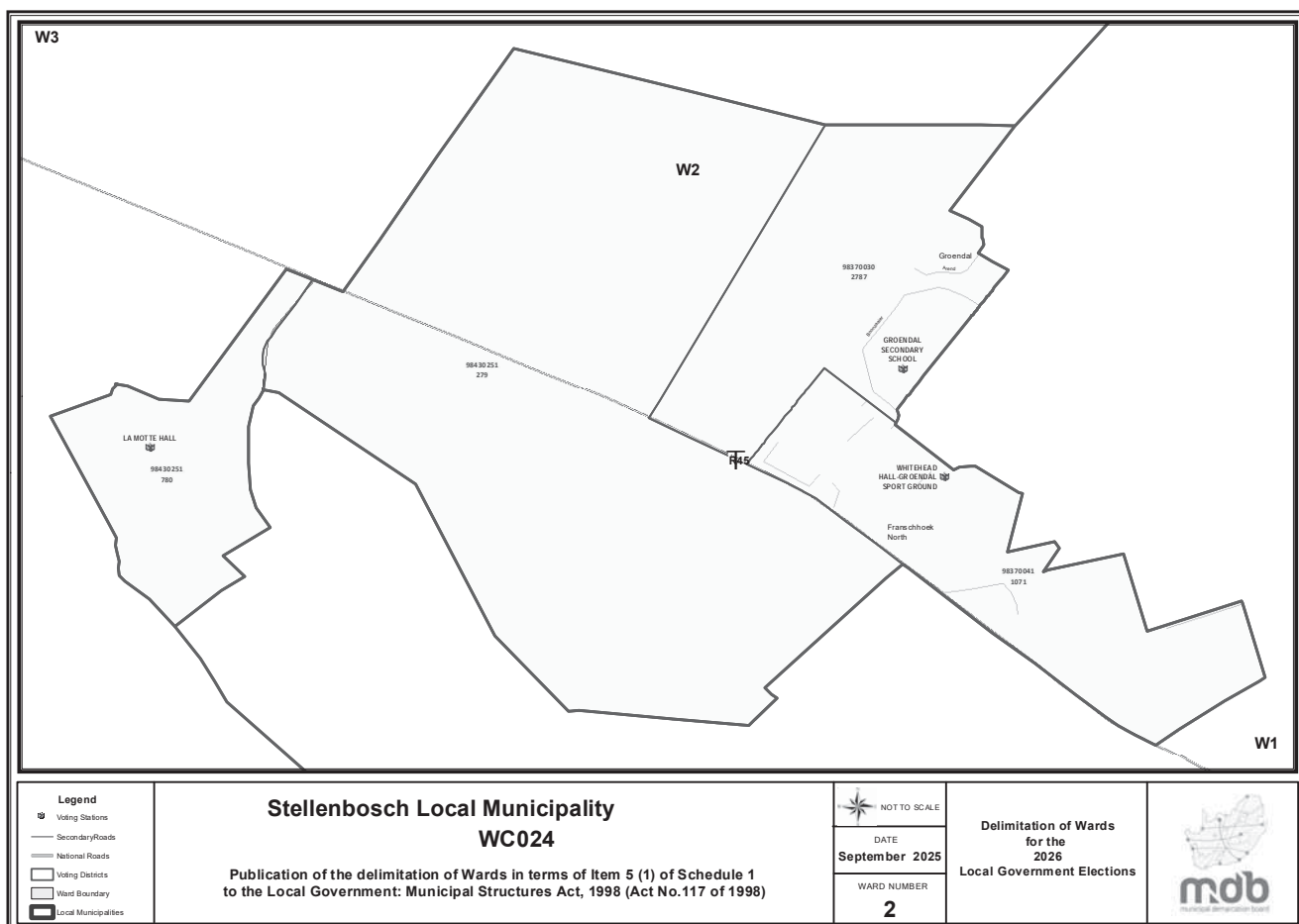
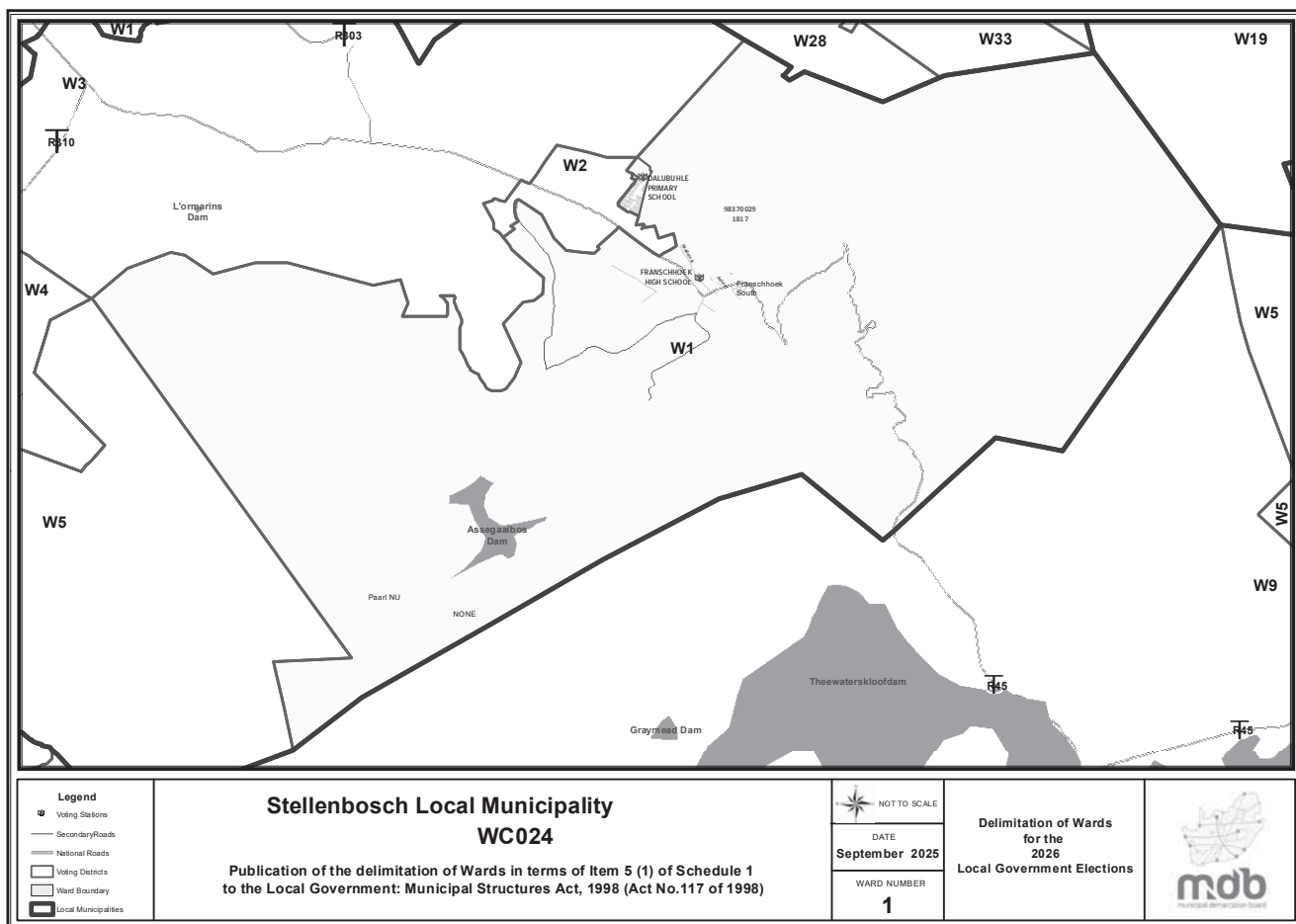
Ward 23 comprises of a total of 3824 registered voters.

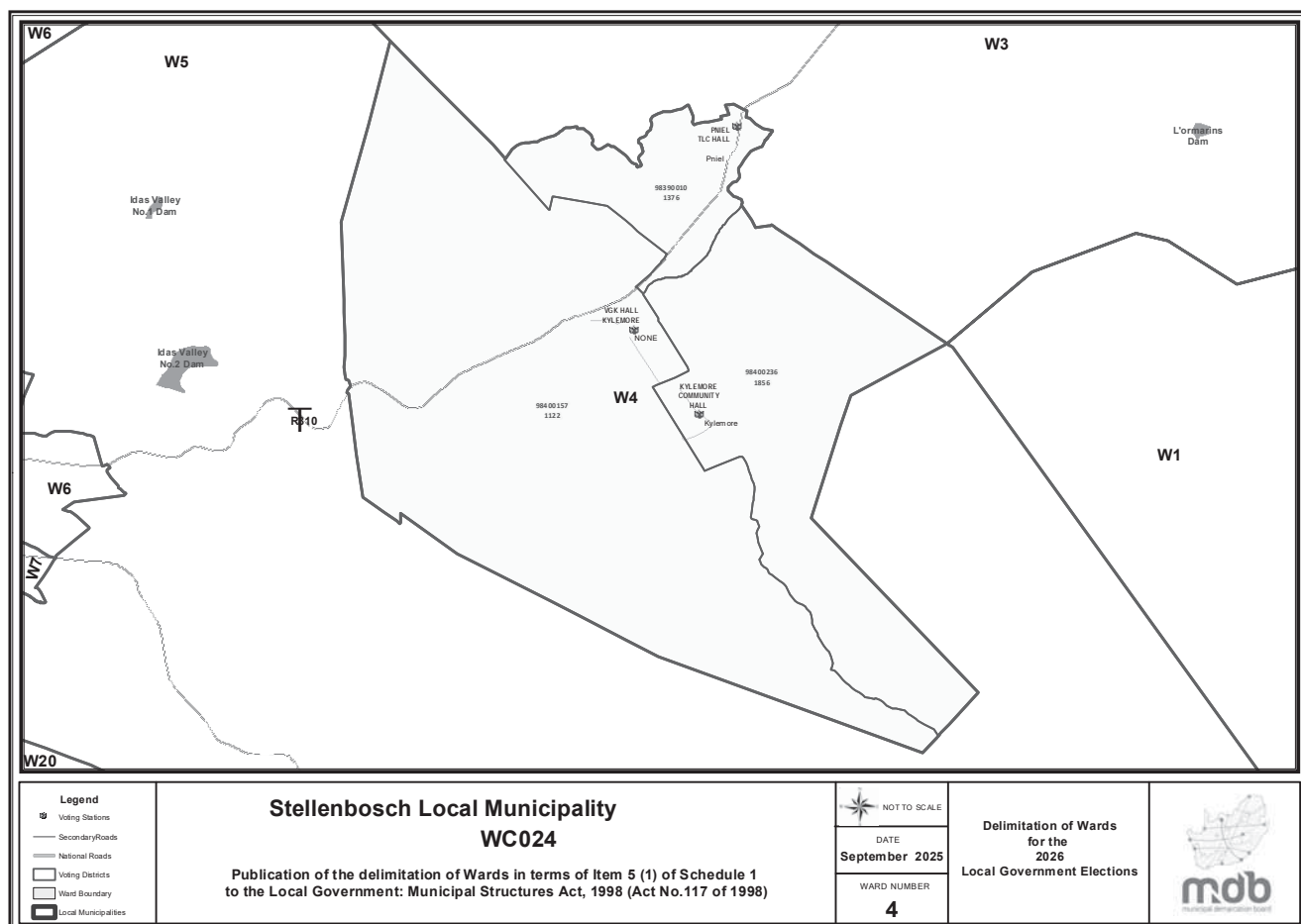
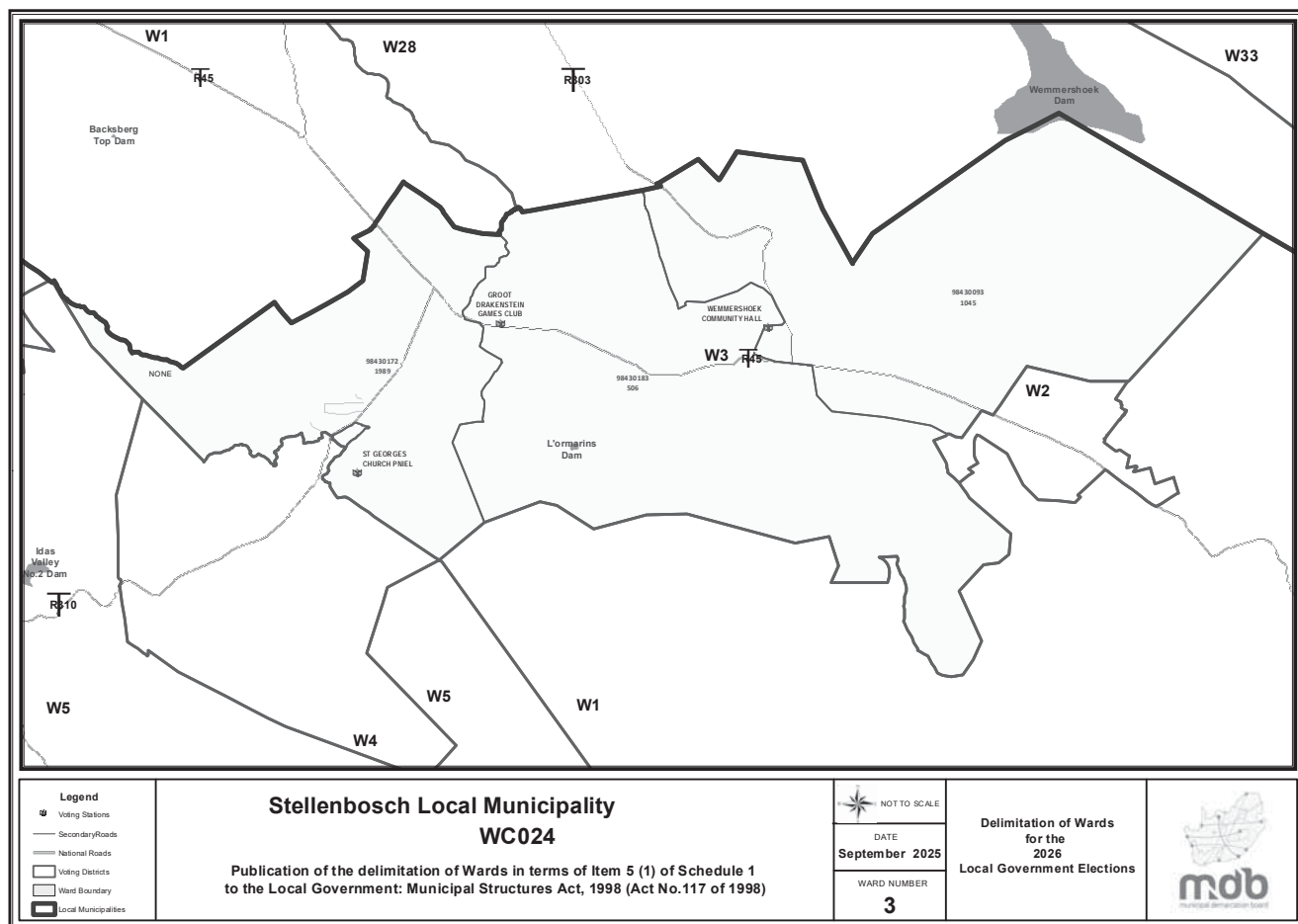
MIN VOTERS 3727

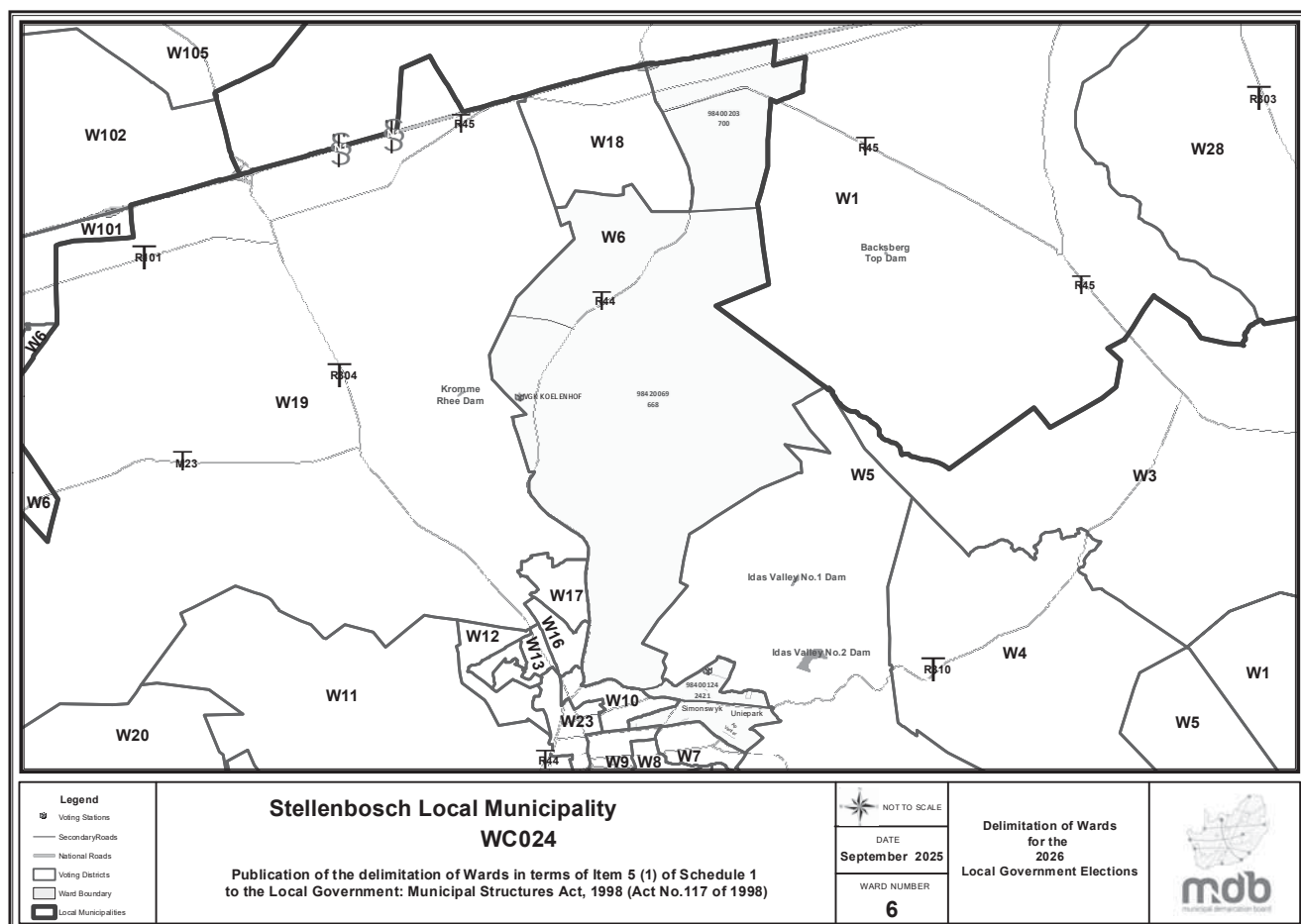
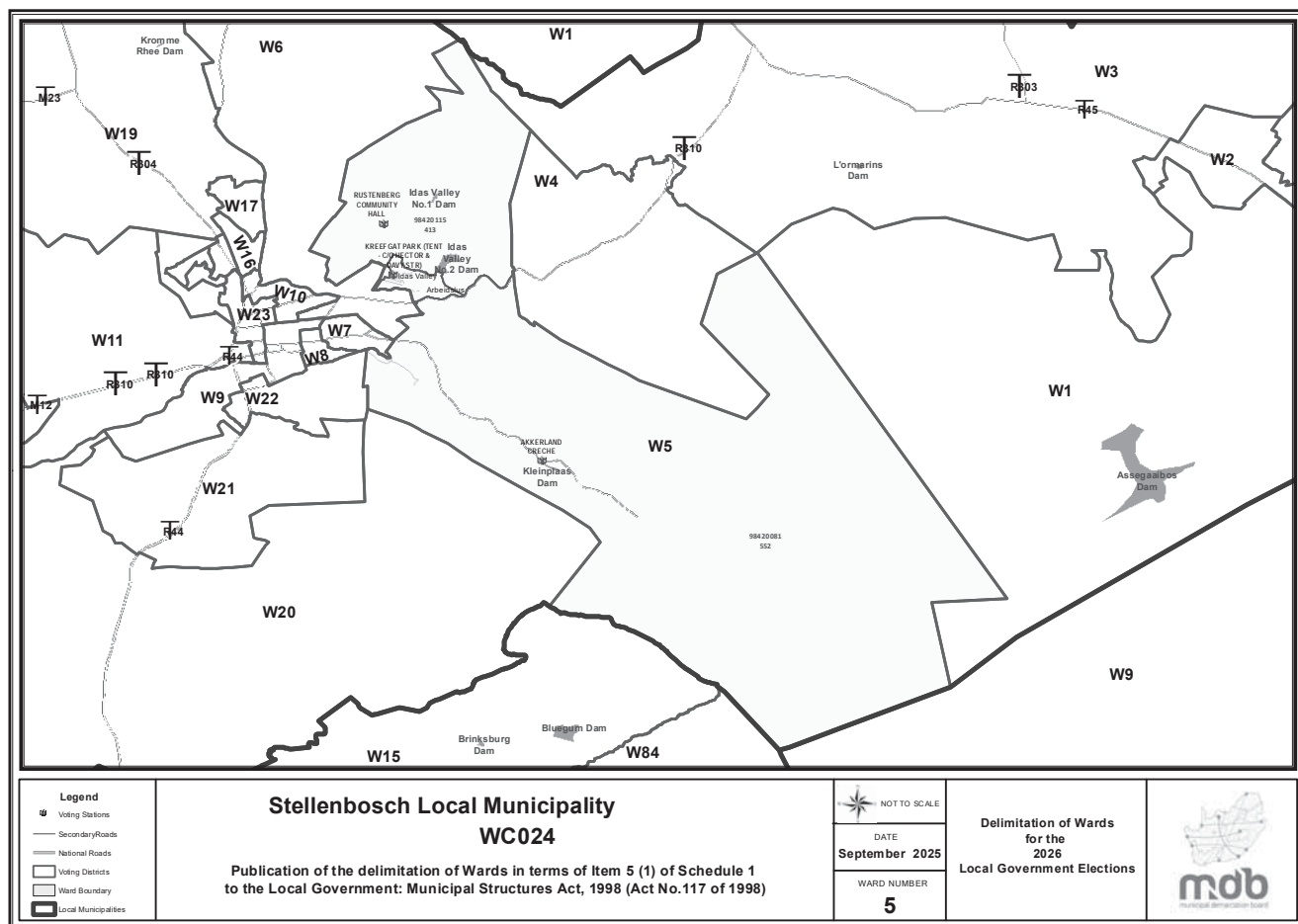
NORM 4384

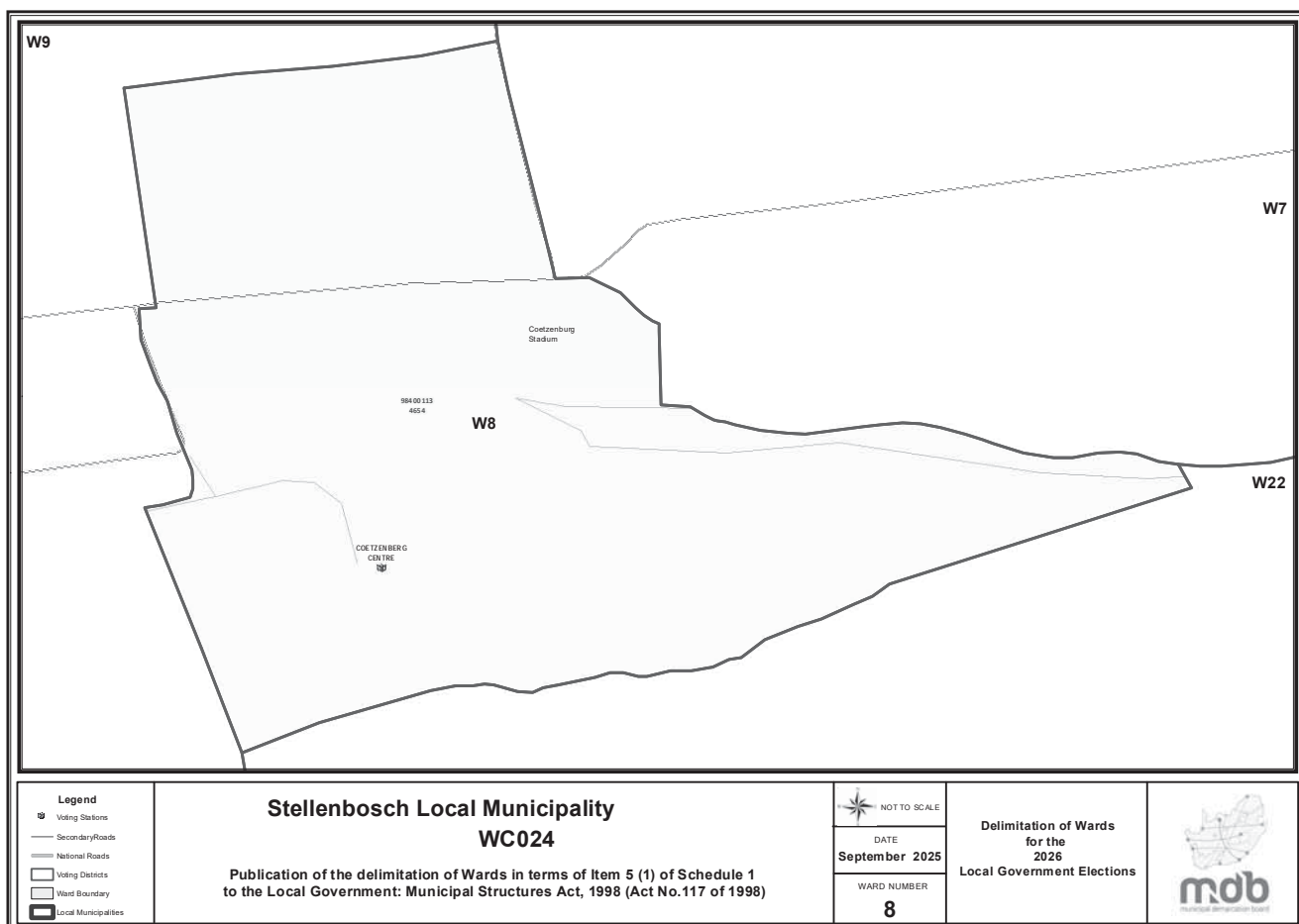
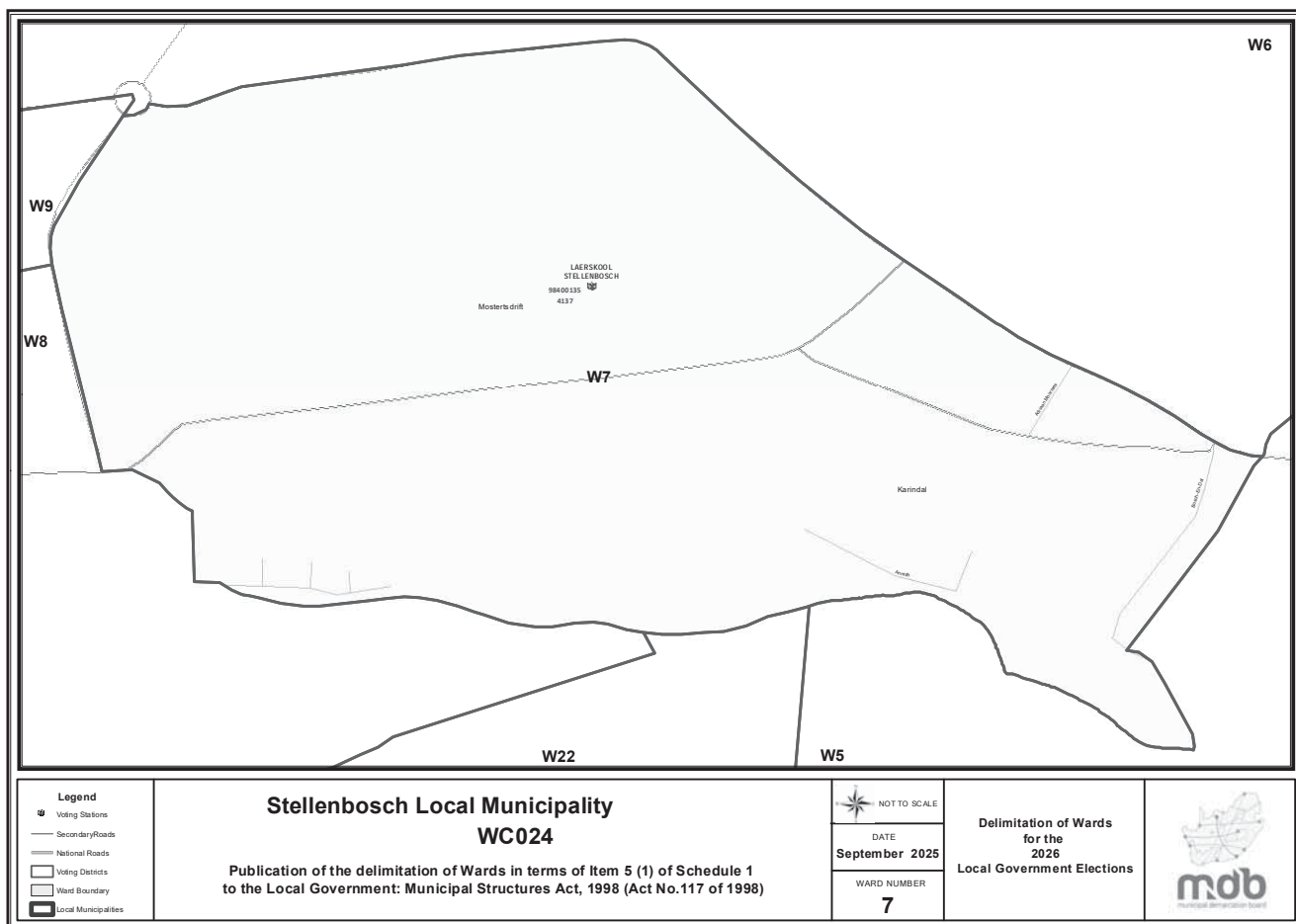
MAX VOTERS 5041

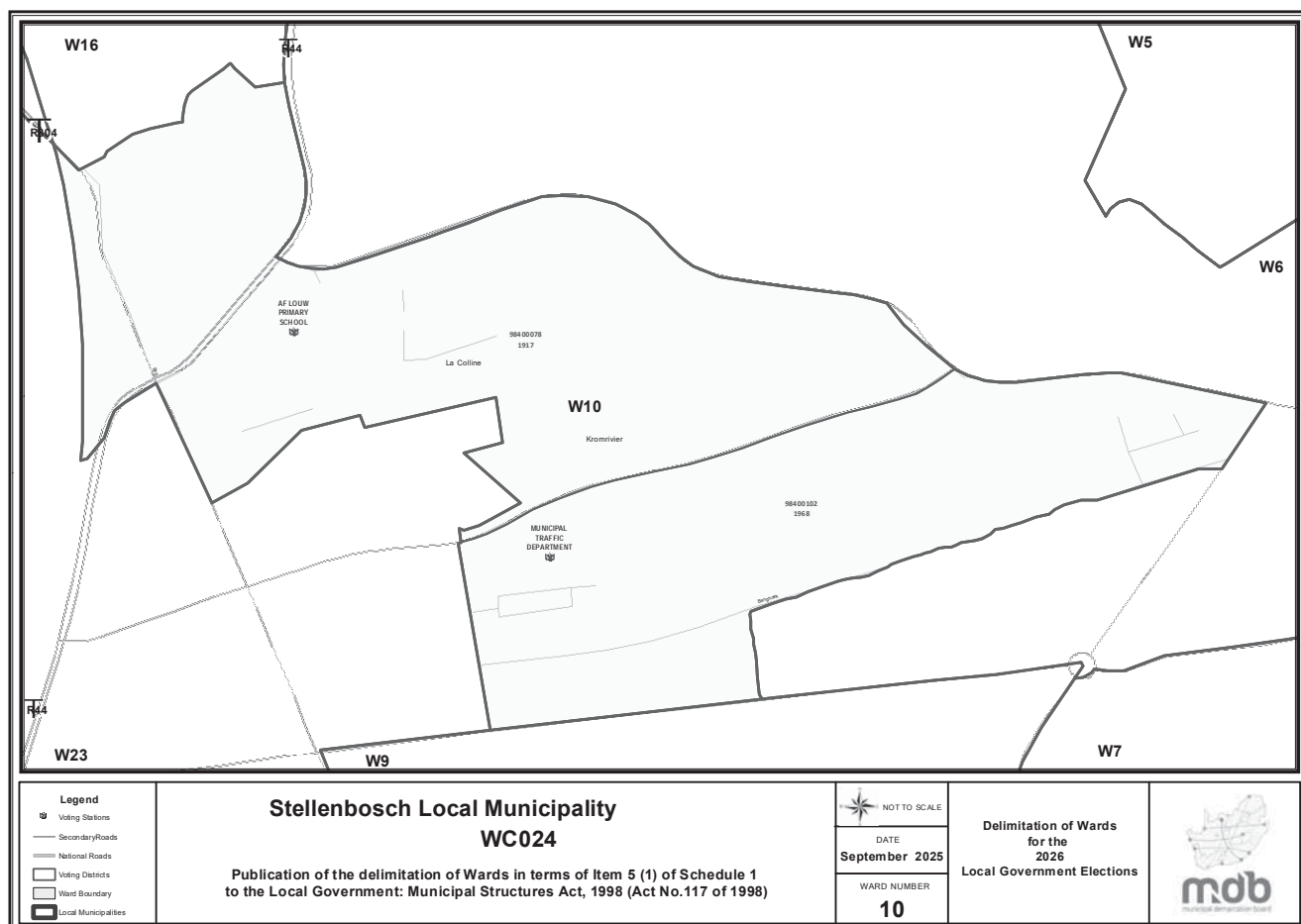
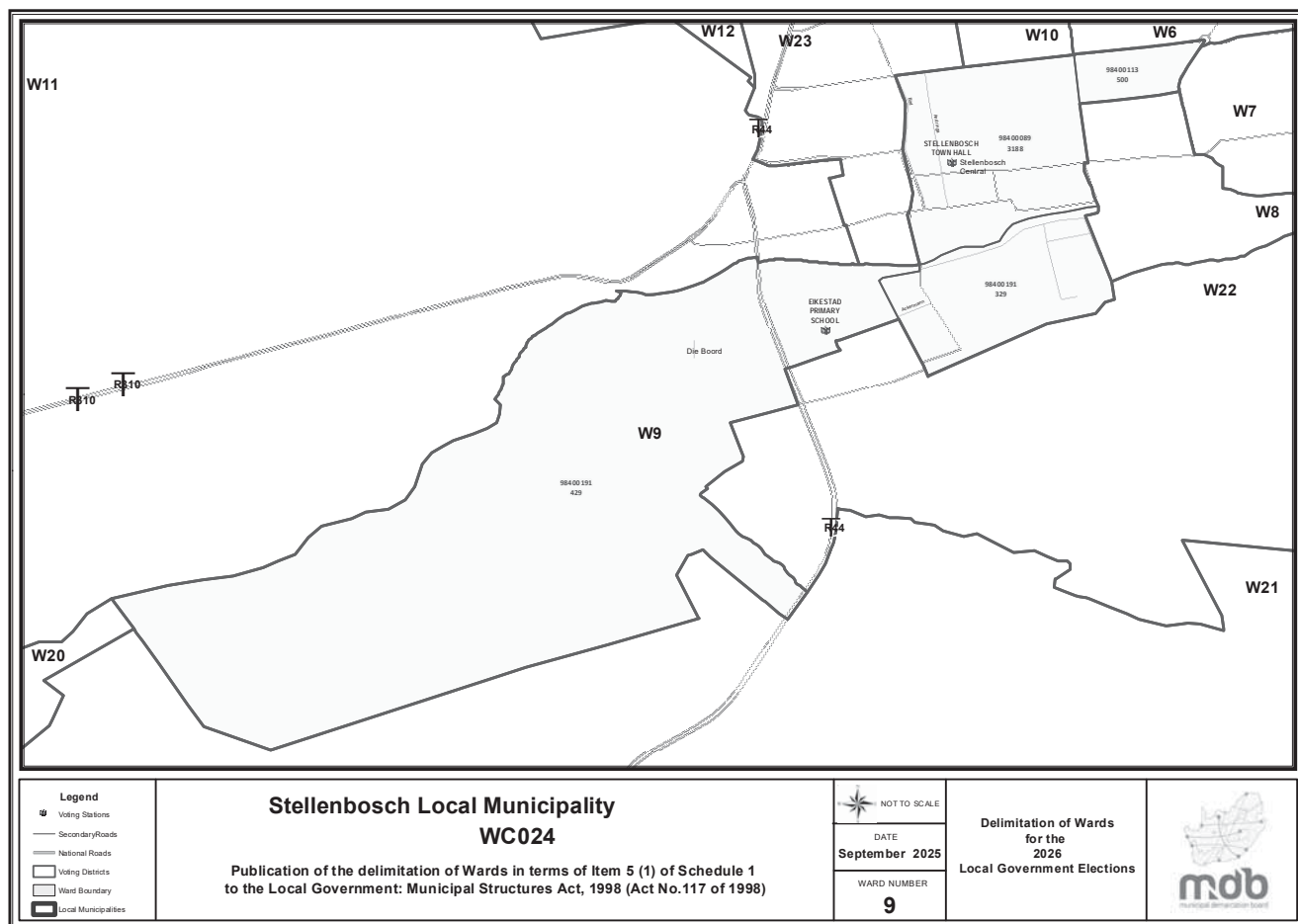
VOTING DISTRICT No.	VOTING STATION NAME	NUMBER OF VOTERS	VD SPLIT
98400258	KAYA MANDI HIGH SCHOOL	1199	Y
98400090	VAN DER STEL SPORTS CLUB	500	Y
98400078	AF LOUW PRIMARY SCHOOL	500	Y
98400337	APOSTOLIC CHURCH STELLENBOSCH	1625	

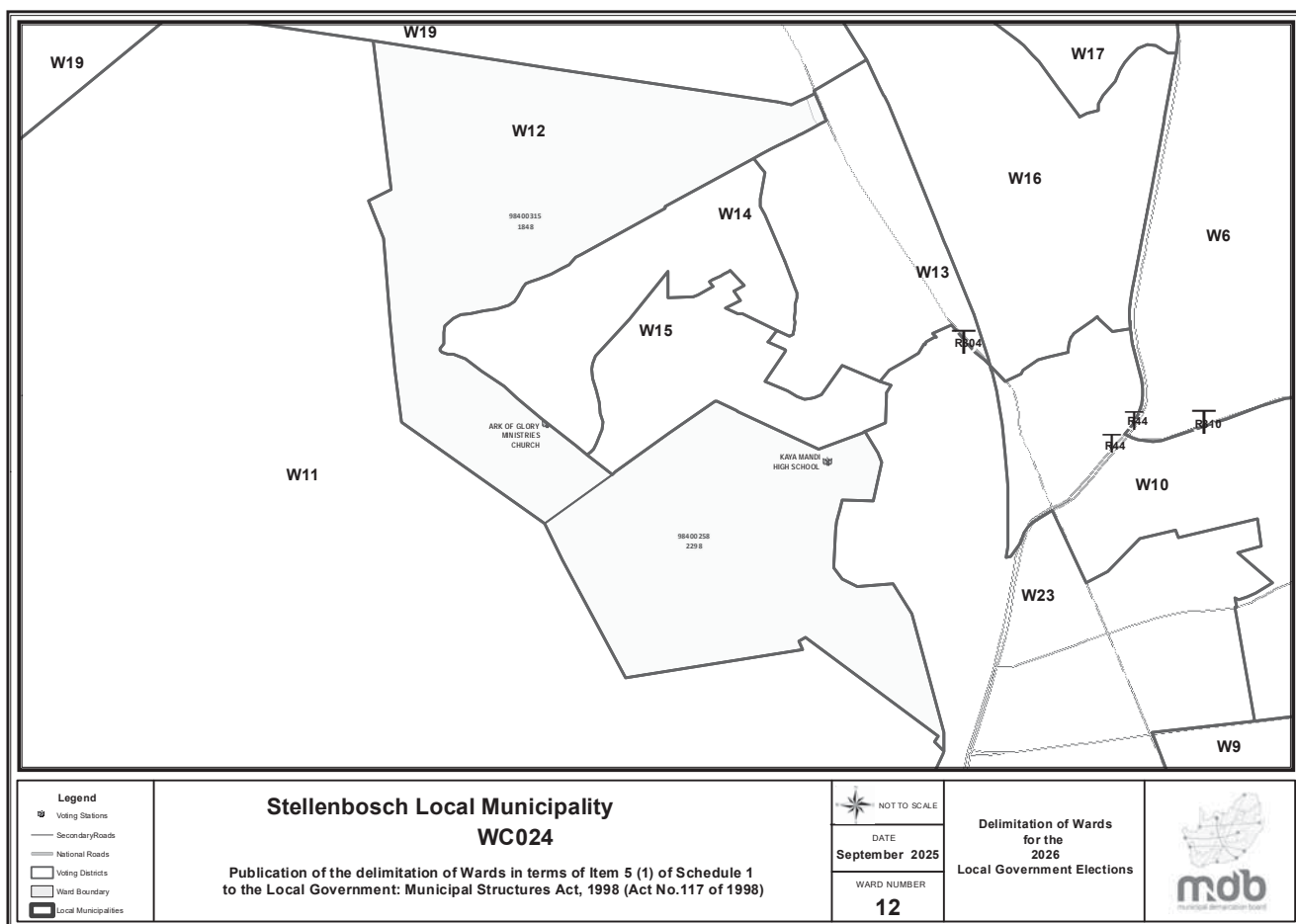
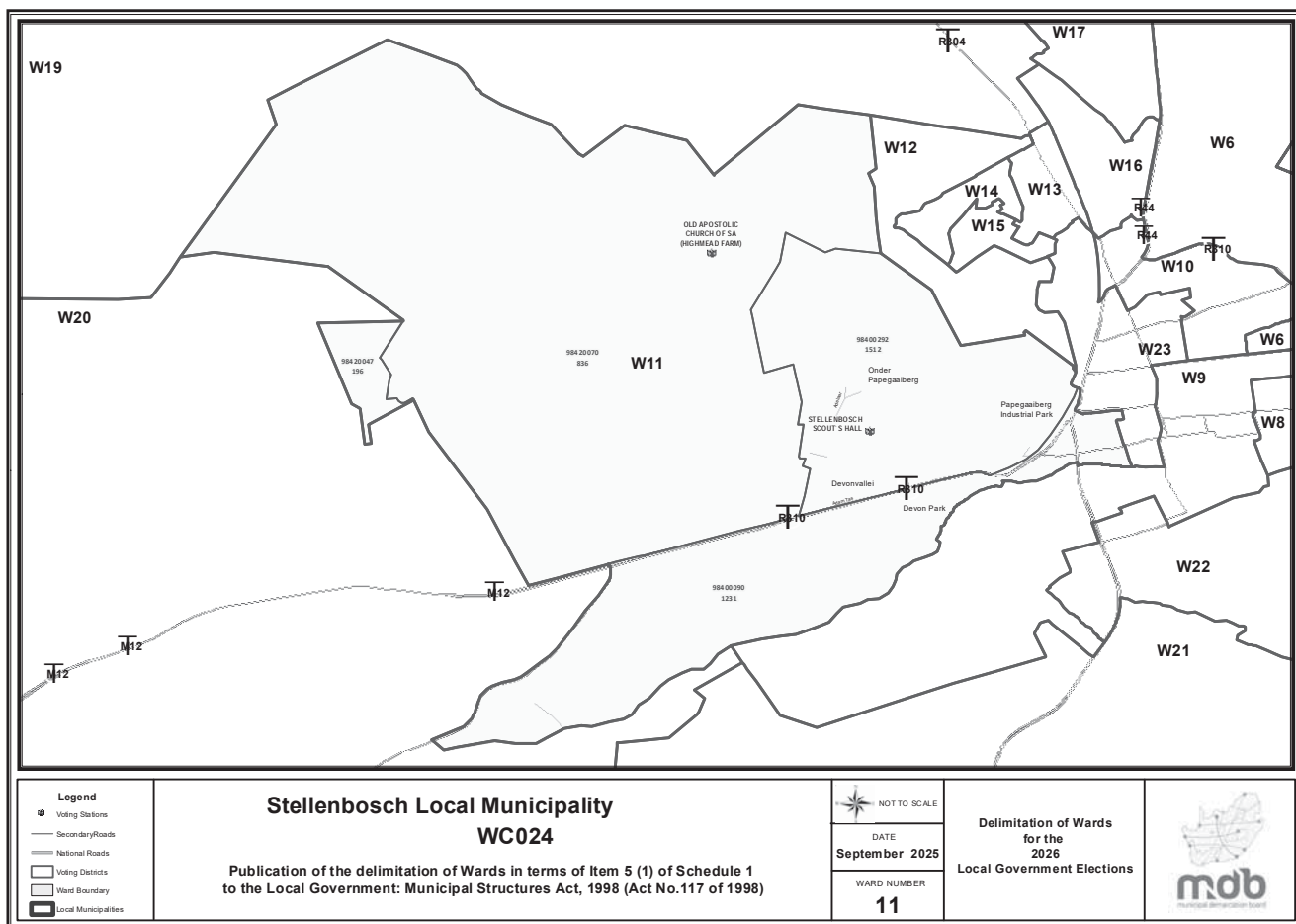


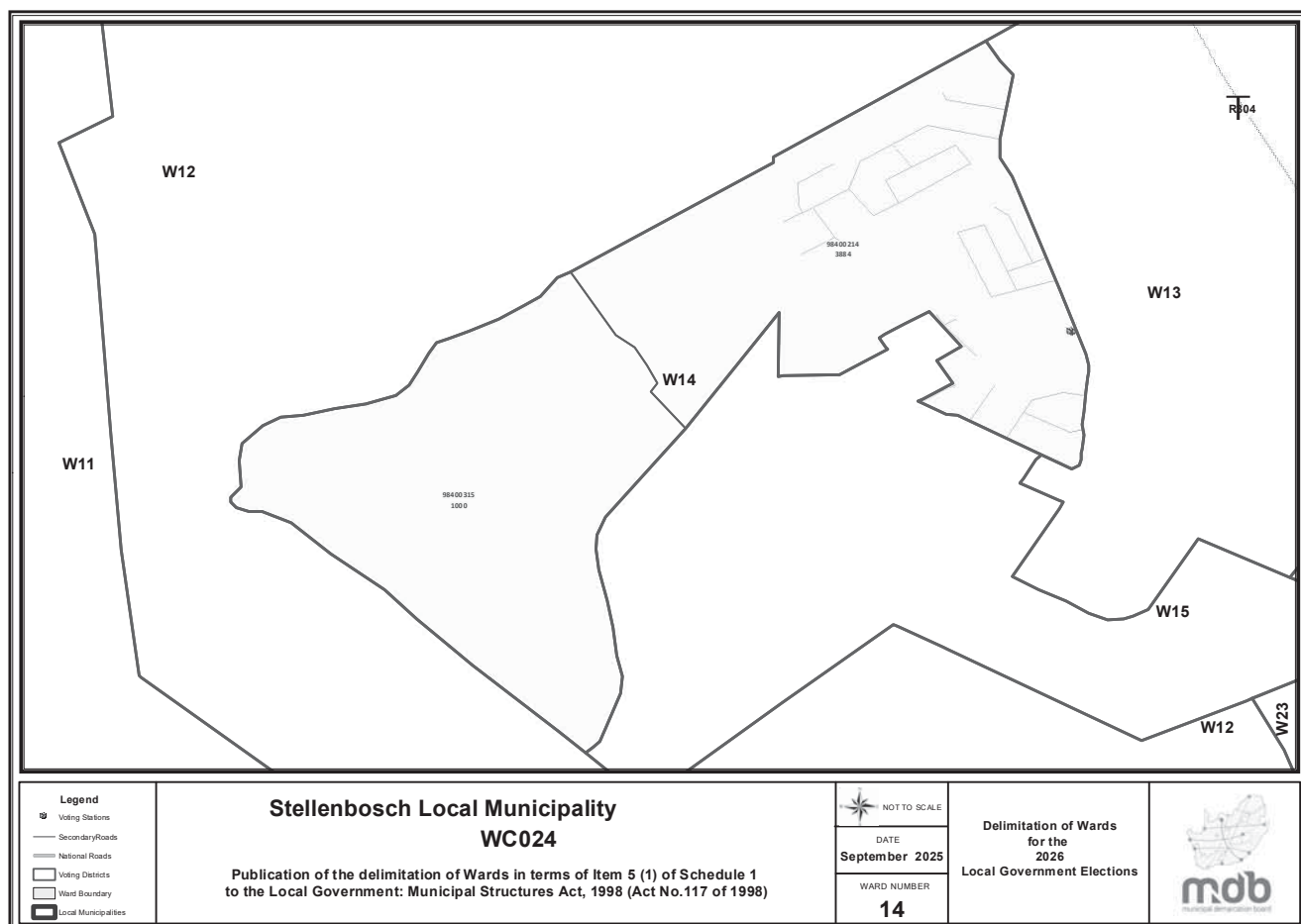
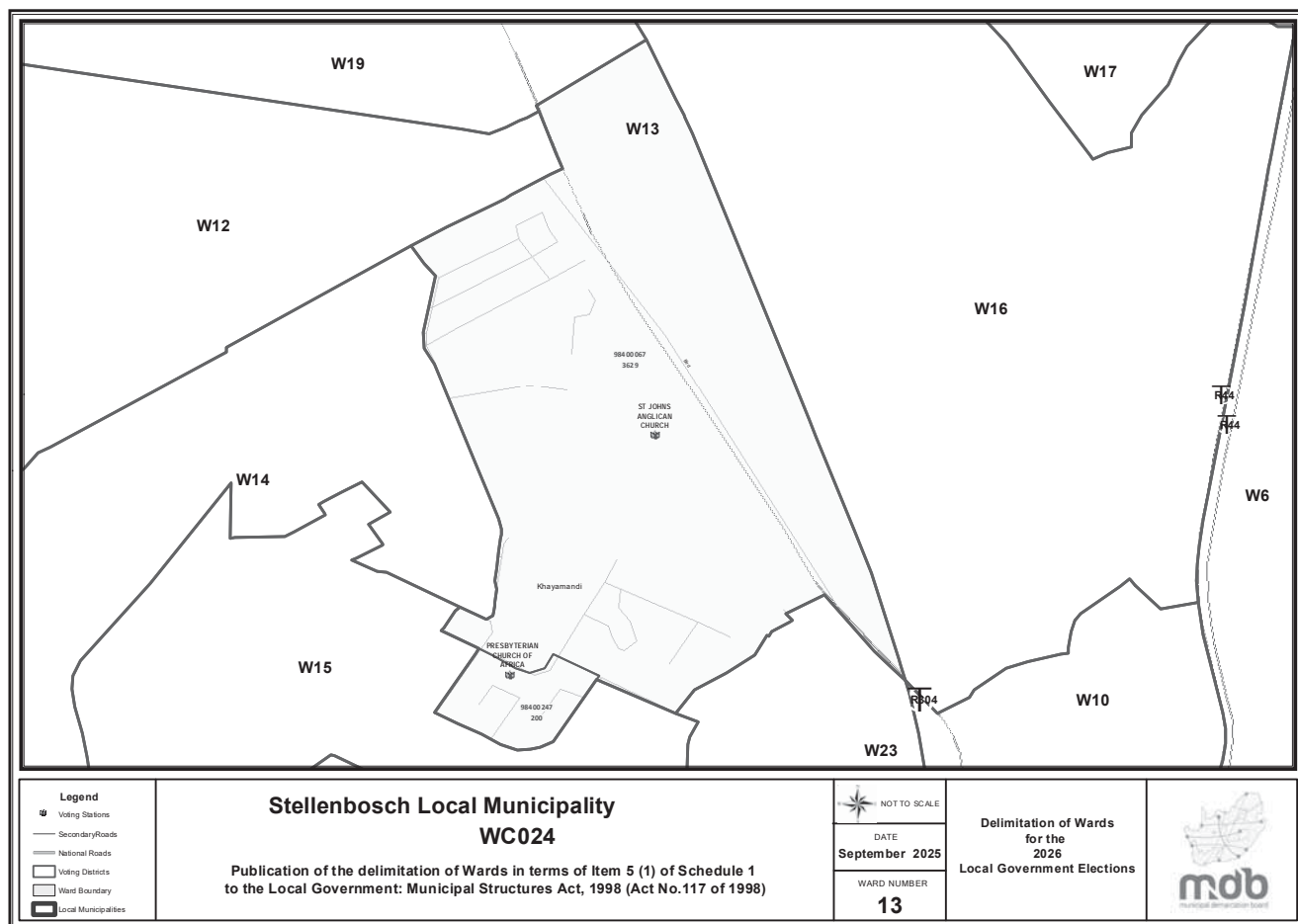


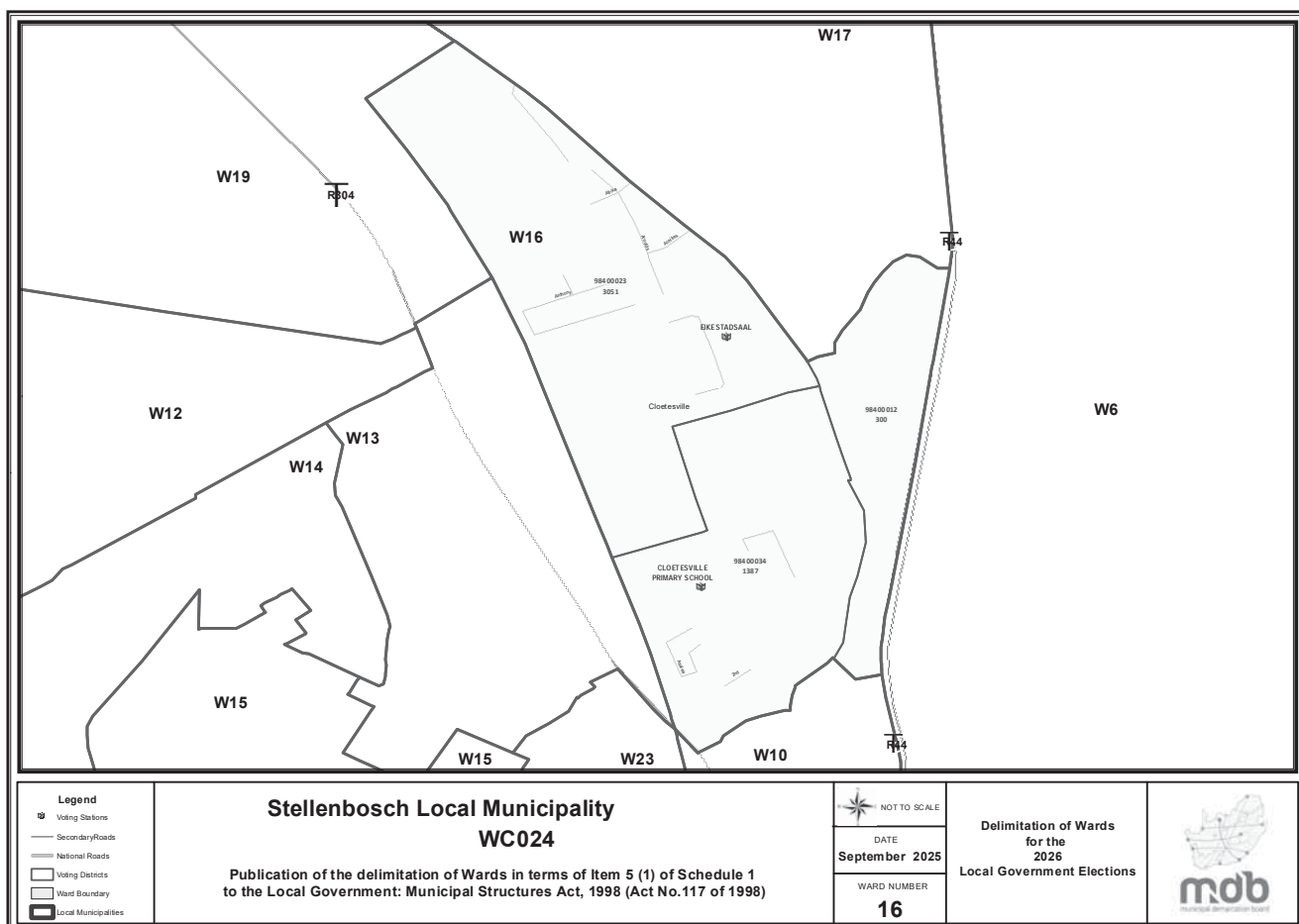
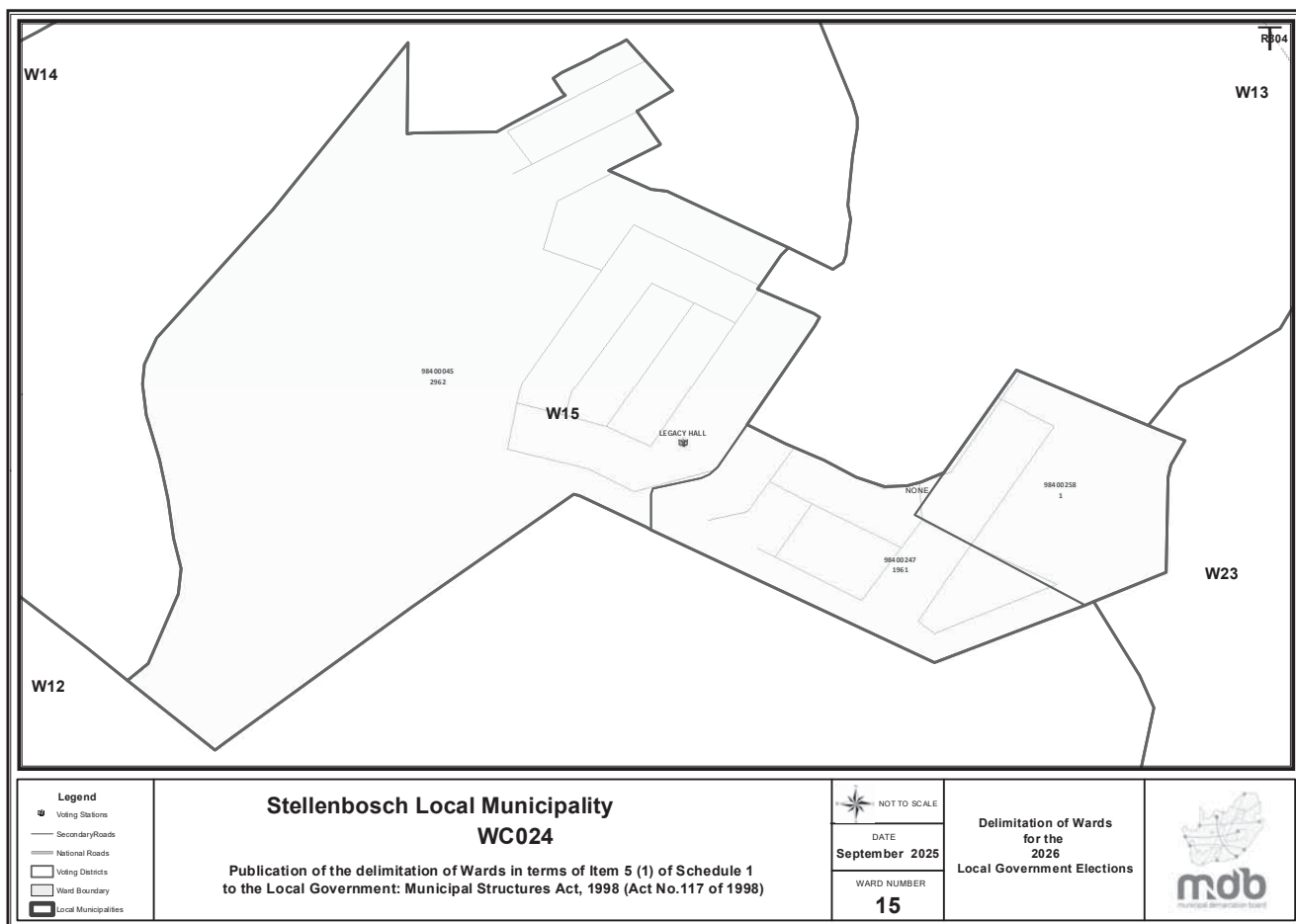


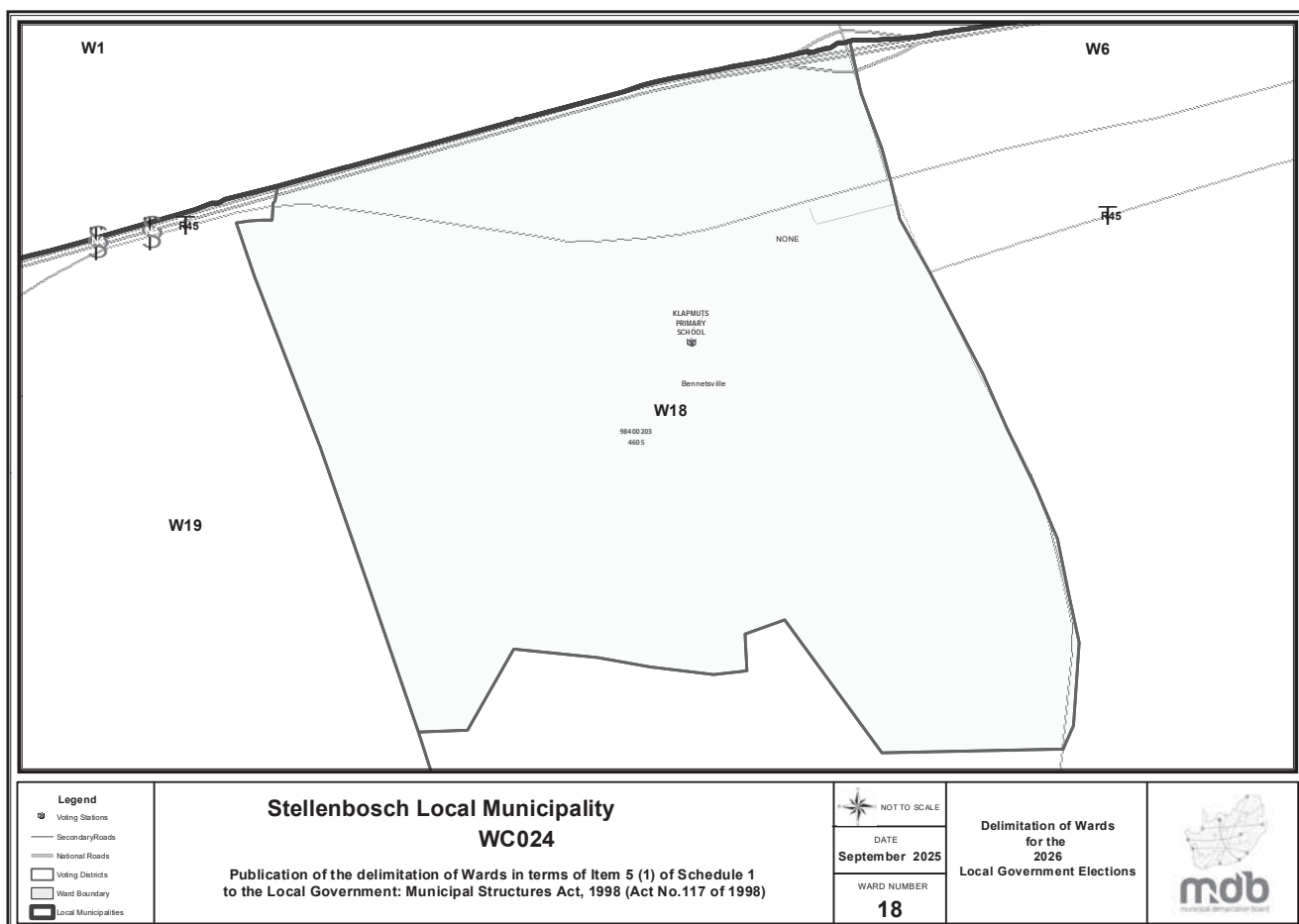
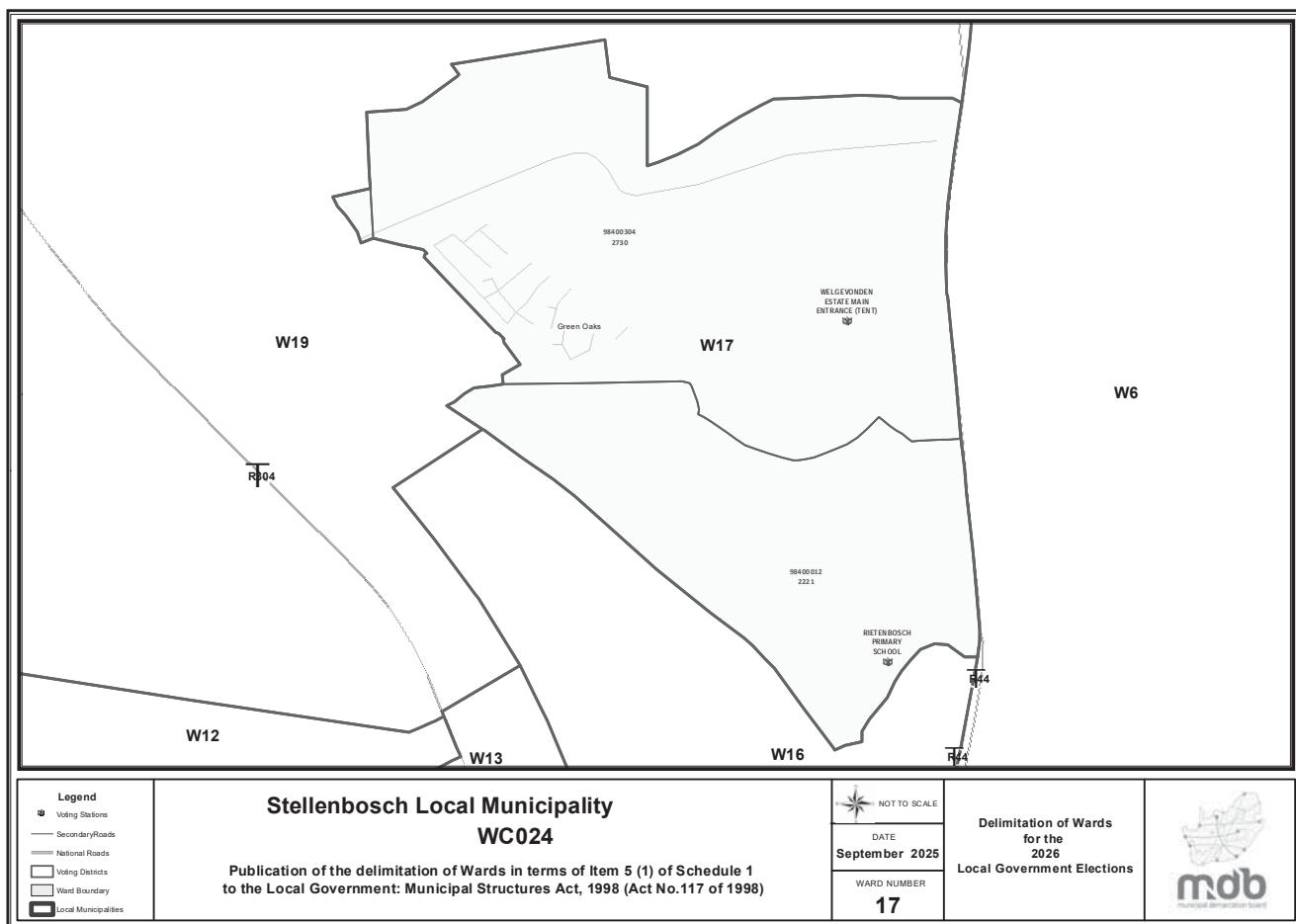


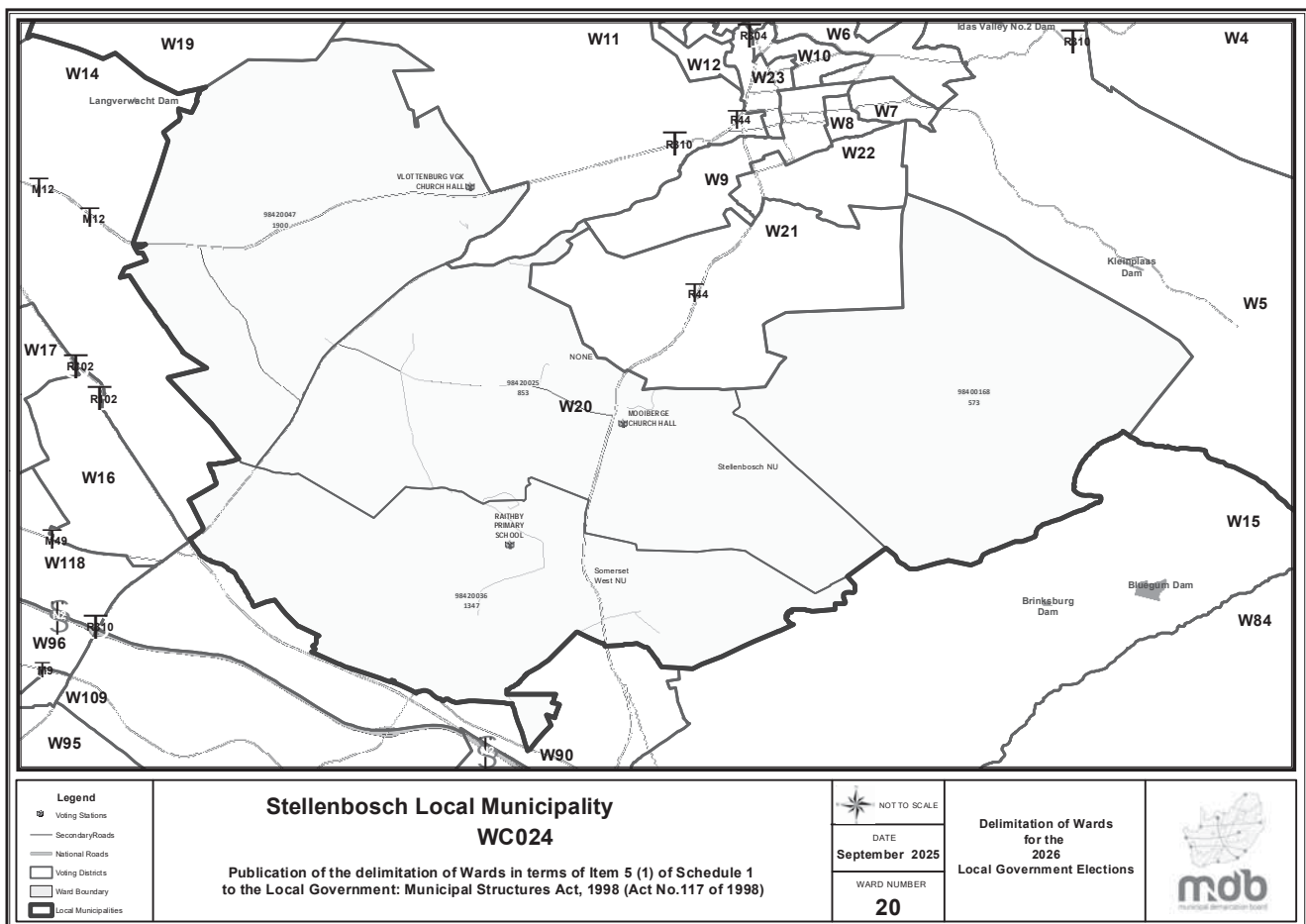
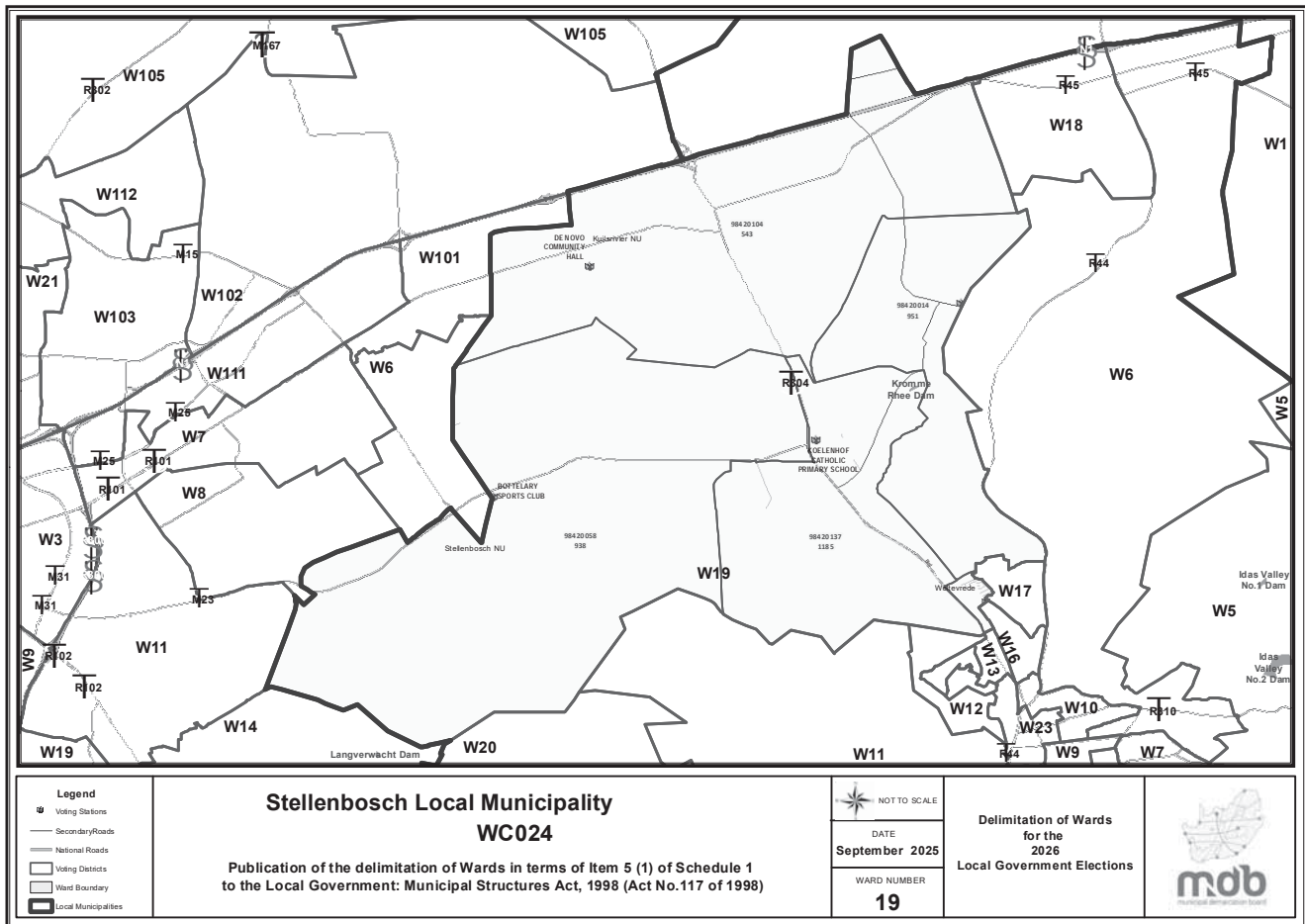


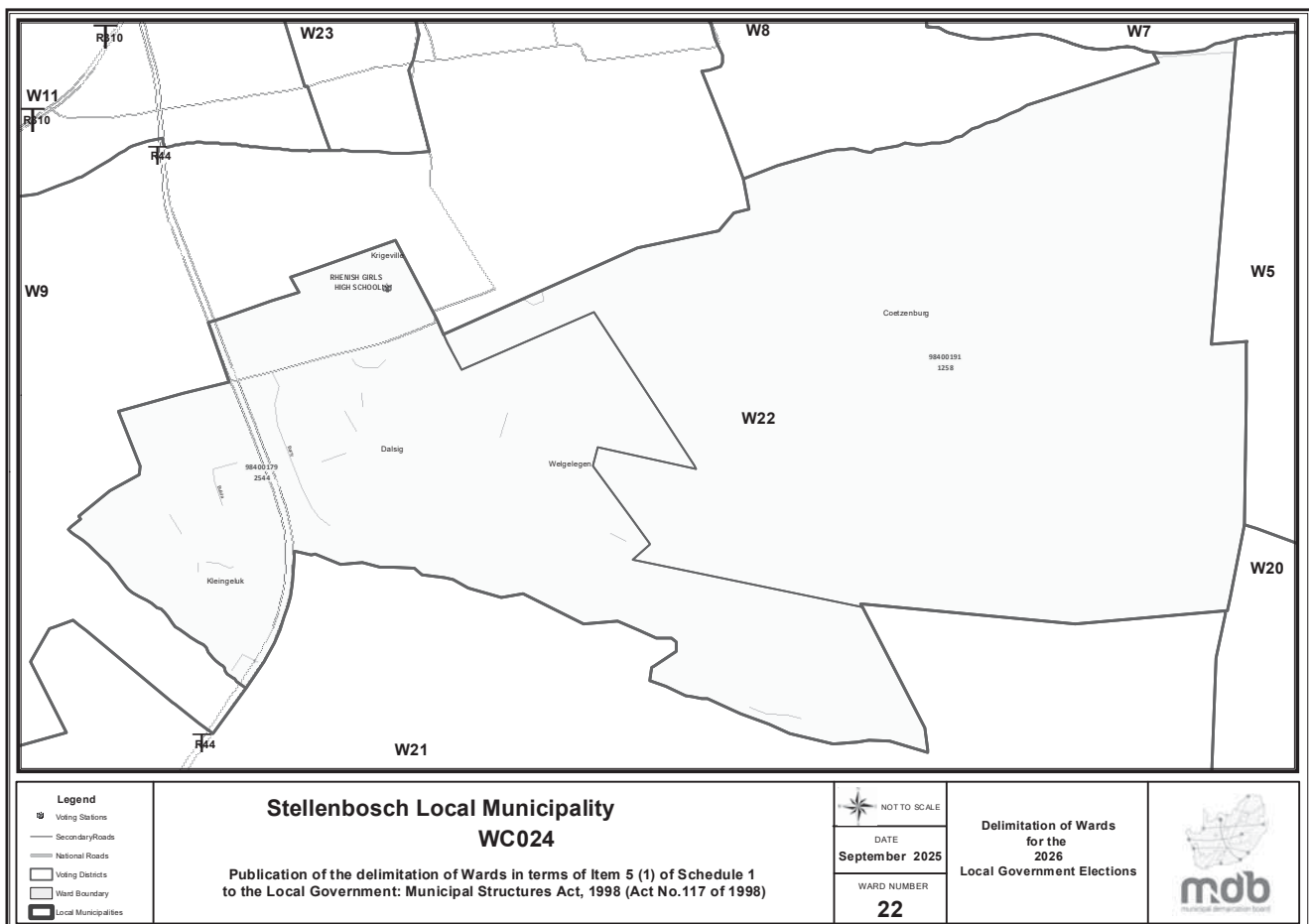
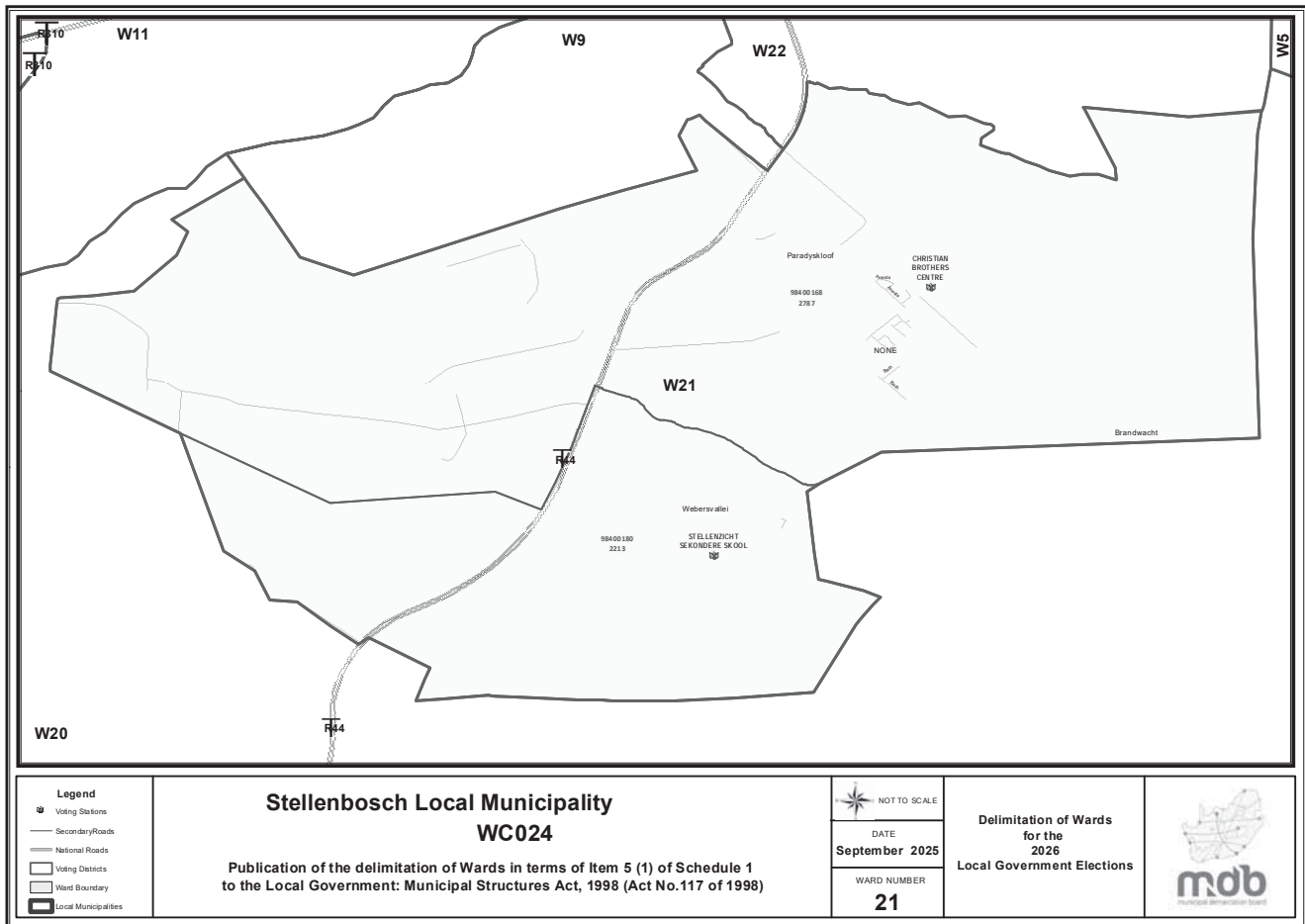


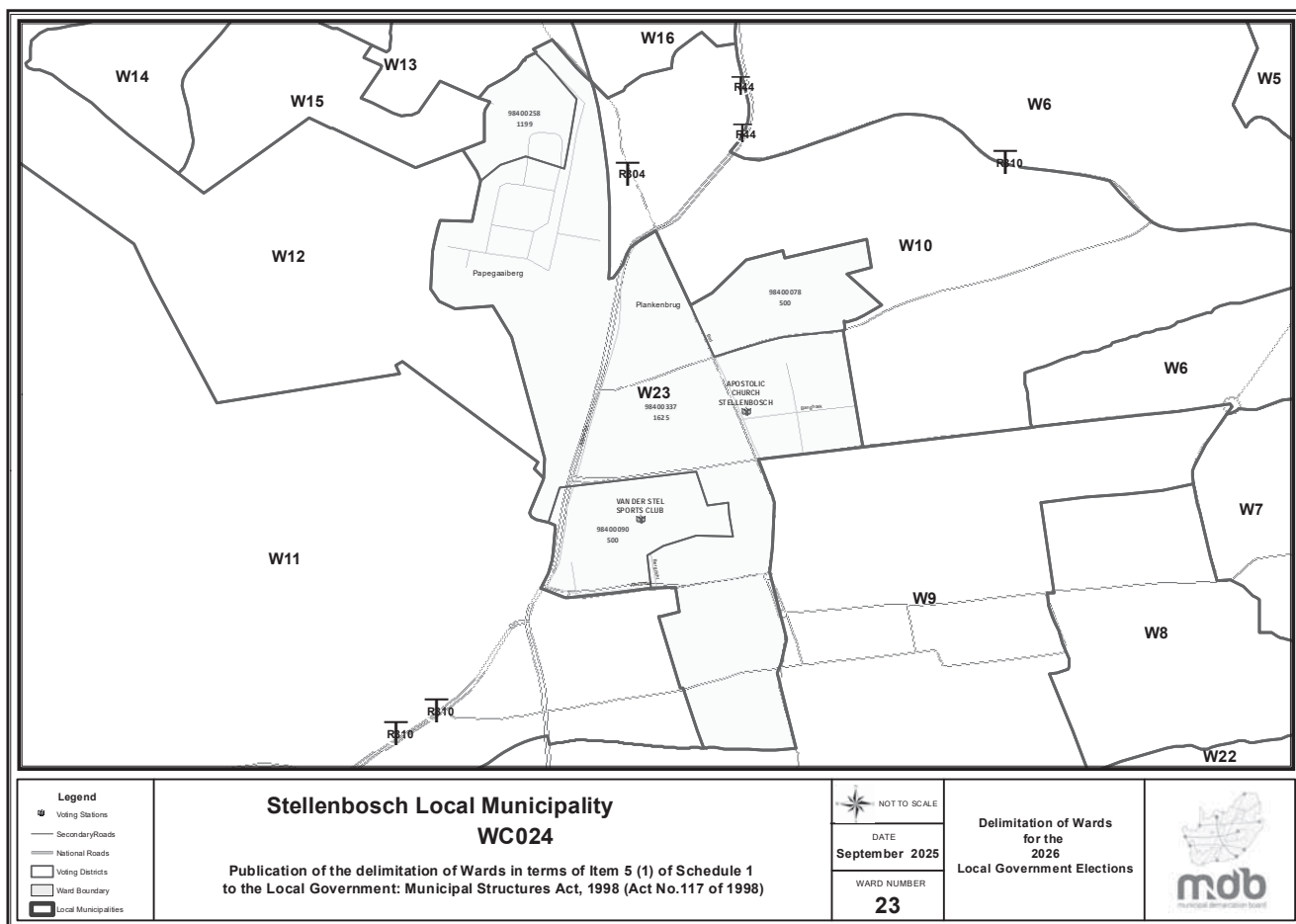












WESTERN CAPE PROVINCE

GENERAL NOTICE

**MUNICIPAL DEMARCATION BOARD : DELIMITATION OF
MUNICIPAL WARDS IN TERMS OF THE LOCAL
GOVERNMENT : MUNICIPAL STRUCTURES ACT, 1998.**

Breede Valley Local Municipality WC025

In terms of Item 5 (1) of Schedule 1 to the Local Government: Municipal Structures Act, 1998 (Act No. 117 of 1998) (the Act) the Municipal Demarcation Board hereby publishes its delimitation of wards for the above-mentioned municipality. Particulars of the delimitation are listed in the Schedule.

In terms of Item 5 (2) of Schedule 1 to the Act, any person aggrieved by the delimitation may, within 14 days of publication of this notice, submit objections in writing to:

The Municipal Demarcation Board
Private Bag X123
Centurion
0046

Fax: 086 5248643
Email: registry@demarcation.org.za

The attached form MDB 5 must please be used to object. The form is also available on www.demarcation.org.za.

MR THABO MOSES MANYONI
CHAIRPERSON: MUNICIPAL DEMARCATION BOARD

In terms of section 18(3) of the Local Government: Municipal Structures Act, 1998 (Act 117 of 1998), the MEC responsible for local government has determined that the municipal council consists of **41** councillors.

After having consulted the Independent Electoral Commission, The Municipal Demarcation Board has delimited the municipality into **21** wards in terms of Schedule 1 of the Act.

The number of registered voters in each ward does not vary by more than fifteen percent from the norm. The norm was determined by dividing the total number of voters on the municipal segment of the national common voters roll, namely **80440** voters in March 2024, by the number of wards in the municipality.

An overview map of the boundary of the municipality, with the boundaries of the wards within the municipality, and a map of each ward are attached. In case of a discrepancy between the map and this schedule, the map will prevail. The ward numbers, the voting districts and voting stations in each ward, and the number of voters are as follows:

SCHEDULE

Ward 1 comprises of a total of 3780 registered voters.			
MIN VOTERS 3256	NORM 3830	MAX VOTERS 4404	
VOTING DISTRICT No.	VOTING STATION NAME	NUMBER OF VOTERS	VD SPLIT
97530060	COMMUTER TRANSPORT ENGINEERING	83	
97490010	STEENVLIET PRIMARY SCHOOL	1883	
97490021	TOUWSRIVER PRIMARY SCHOOL	1814	
Ward 2 comprises of a total of 4007 registered voters.			
MIN VOTERS 3256	NORM 3830	MAX VOTERS 4404	
VOTING DISTRICT No.	VOTING STATION NAME	NUMBER OF VOTERS	VD SPLIT
97420035	DE DOORNS PRIMARY SCHOOL	4007	
Ward 3 comprises of a total of 3724 registered voters.			
MIN VOTERS 3256	NORM 3830	MAX VOTERS 4404	
VOTING DISTRICT No.	VOTING STATION NAME	NUMBER OF VOTERS	VD SPLIT
97530228	GOEDE HOOP SHED	989	
97530251	RABIE PRIMARY SCHOOL	885	
97420046	SPORT CENTRE	1850	
Ward 4 comprises of a total of 4281 registered voters.			
MIN VOTERS 3256	NORM 3830	MAX VOTERS 4404	
VOTING DISTRICT No.	VOTING STATION NAME	NUMBER OF VOTERS	VD SPLIT
97530026	GLEN OAK FARM HALL	746	
97530240	ORCHARD PRIMARY SCHOOL	1951	
97420013	DE DOORNS WES SPORTS FIELD	889	
97420024	DE DOORNS SEKONDERE SKOOL	695	
Ward 5 comprises of a total of 4092 registered voters.			
MIN VOTERS 3256	NORM 3830	MAX VOTERS 4404	
VOTING DISTRICT No.	VOTING STATION NAME	NUMBER OF VOTERS	VD SPLIT
97530206	SAND HILLS PRIMARY SATELITE BUILDING	1520	
97530194	DE WET SPORT GROUNDS	761	
97530262	WELTEVREDE SHED- HEX RIVER	609	
97520294	BRANDWACHT PRIMARY	1202	
Ward 6 comprises of a total of 3699 registered voters.			
MIN VOTERS 3256	NORM 3830	MAX VOTERS 4404	

VOTING DISTRICT No.	VOTING STATION NAME	NUMBER OF VOTERS	VD SPLIT
97520148	WORCESTER NORTH PRIMARY SCHOOL	2046	
97520047	TUINDORP HALL	1653	
Ward 7 comprises of a total of 3859 registered voters. MIN VOTERS 3256 NORM 3830 MAX VOTERS 4404			
VOTING DISTRICT No.	VOTING STATION NAME	NUMBER OF VOTERS	VD SPLIT
97520036	BOLAND PARK SPORT GROUNDS	1126	
97520070	BADENHORSTSAAL (INSTITUTE FOR THE DEAF)	2733	
Ward 8 comprises of a total of 3628 registered voters. MIN VOTERS 3256 NORM 3830 MAX VOTERS 4404			
VOTING DISTRICT No.	VOTING STATION NAME	NUMBER OF VOTERS	VD SPLIT
97520272	TRAFFIC CENTRE	1867	
97520193	PJB CONA SCHOOL	1761	Y
Ward 9 comprises of a total of 3566 registered voters. MIN VOTERS 3256 NORM 3830 MAX VOTERS 4404			
VOTING DISTRICT No.	VOTING STATION NAME	NUMBER OF VOTERS	VD SPLIT
97520238	WORCESTER SENIOR SECONDARY SCHOOL	1228	
97520092	ESSELEN PARK STADIUM	1567	
97520159	LUTHERAN HALL	771	
Ward 10 comprises of a total of 4148 registered voters. MIN VOTERS 3256 NORM 3830 MAX VOTERS 4404			
VOTING DISTRICT No.	VOTING STATION NAME	NUMBER OF VOTERS	VD SPLIT
97520227	CALVARY AME CHURCH	2248	
97520216	KIBBUTZ EL SHAMMAH	1900	
Ward 11 comprises of a total of 3897 registered voters. MIN VOTERS 3256 NORM 3830 MAX VOTERS 4404			
VOTING DISTRICT No.	VOTING STATION NAME	NUMBER OF VOTERS	VD SPLIT
97520250	CHIPROS	1311	
97520069	U R C WORCESTER SOUTH	774	
97520261	DE TUINEN PRIMARY SCHOOL	1812	
Ward 12 comprises of a total of 4404 registered voters. MIN VOTERS 3256 NORM 3830 MAX VOTERS 4404			

VOTING DISTRICT No.	VOTING STATION NAME	NUMBER OF VOTERS	VD SPLIT
97520058	WORCESTER TOWN HALL	2063	
97520014	AVIANPARK PRIMARY SCHOOL	2341	Y
Ward 13 comprises of a total of 3417 registered voters. MIN VOTERS 3256 NORM 3830 MAX VOTERS 4404			
VOTING DISTRICT No.	VOTING STATION NAME	NUMBER OF VOTERS	VD SPLIT
97520171	MARANATHA CHRISTIAN CENTRE	1602	
97520249	BREERIVER SENIOR SECONDARY SCHOOL	1615	
97520014	AVIANPARK PRIMARY SCHOOL	200	Y
Ward 14 comprises of a total of 3290 registered voters. MIN VOTERS 3256 NORM 3830 MAX VOTERS 4404			
VOTING DISTRICT No.	VOTING STATION NAME	NUMBER OF VOTERS	VD SPLIT
97520081	JULIE NAUDE CRECHE	1390	
97520137	VICTORIA PARK PRIMARY SCHOOL	1900	
Ward 15 comprises of a total of 3740 registered voters. MIN VOTERS 3256 NORM 3830 MAX VOTERS 4404			
VOTING DISTRICT No.	VOTING STATION NAME	NUMBER OF VOTERS	VD SPLIT
97520328	NG KERK BRANDWACHT	1658	
97520025	LANGERUG SCHOOL	2082	
Ward 16 comprises of a total of 3600 registered voters. MIN VOTERS 3256 NORM 3830 MAX VOTERS 4404			
VOTING DISTRICT No.	VOTING STATION NAME	NUMBER OF VOTERS	VD SPLIT
97520160	MULTIPURPOSE CENTRE	2386	
97520339	CHURCH OF CHRIST	1214	
Ward 17 comprises of a total of 3266 registered voters. MIN VOTERS 3256 NORM 3830 MAX VOTERS 4404			
VOTING DISTRICT No.	VOTING STATION NAME	NUMBER OF VOTERS	VD SPLIT
97520283	XOLANI CRECHE	1695	
97520115	ZWELETEMBA CIVIC CENTRE	1271	
97520193	PJB CONA SCHOOL	300	Y
Ward 18 comprises of a total of 4180 registered voters. MIN VOTERS 3256 NORM 3830 MAX VOTERS 4404			

VOTING DISTRICT No.	VOTING STATION NAME	NUMBER OF VOTERS	VD SPLIT
97530150	HOUMOED (SCHERPENHEUWEL) SHED	569	
97530172	NUY COMMUNITY HALL (WILGERIVIER)	565	
97530284	VUSISIZWE SECONDARY SCHOOL	1791	
97530183	BELLEVUE CHURCH	462	
97530161	OVERHEX COMMUNITY HALL	793	

Ward 19 comprises of a total of 3687 registered voters.

MIN VOTERS 3256

NORM 3830

MAX VOTERS 4404

VOTING DISTRICT No.	VOTING STATION NAME	NUMBER OF VOTERS	VD SPLIT
97530138	STETTYN HALL	384	
97530127	BRANDVLEI CELLAR	710	
97530295	BRANDVLEI CORRECTIONAL SERVICES	286	
97530105	WELTEVREDE NGK PRIMERE SKOOL	621	
97530116	MERWIDA COMMUNITY HALL	952	Y
97530273	LORRAINE PRIMARY SCHOOL	339	
97530149	DOORNRIVER STORE	395	

Ward 20 comprises of a total of 3774 registered voters.

MIN VOTERS 3256

NORM 3830

MAX VOTERS 4404

VOTING DISTRICT No.	VOTING STATION NAME	NUMBER OF VOTERS	VD SPLIT
97460017	GOUDINI HIGH SCHOOL	1839	
97530116	MERWIDA COMMUNITY HALL	1	Y
97530082	KABOUTERJIELAND CRECHE	1128	
97530071	SLANGHOEK HALL	806	

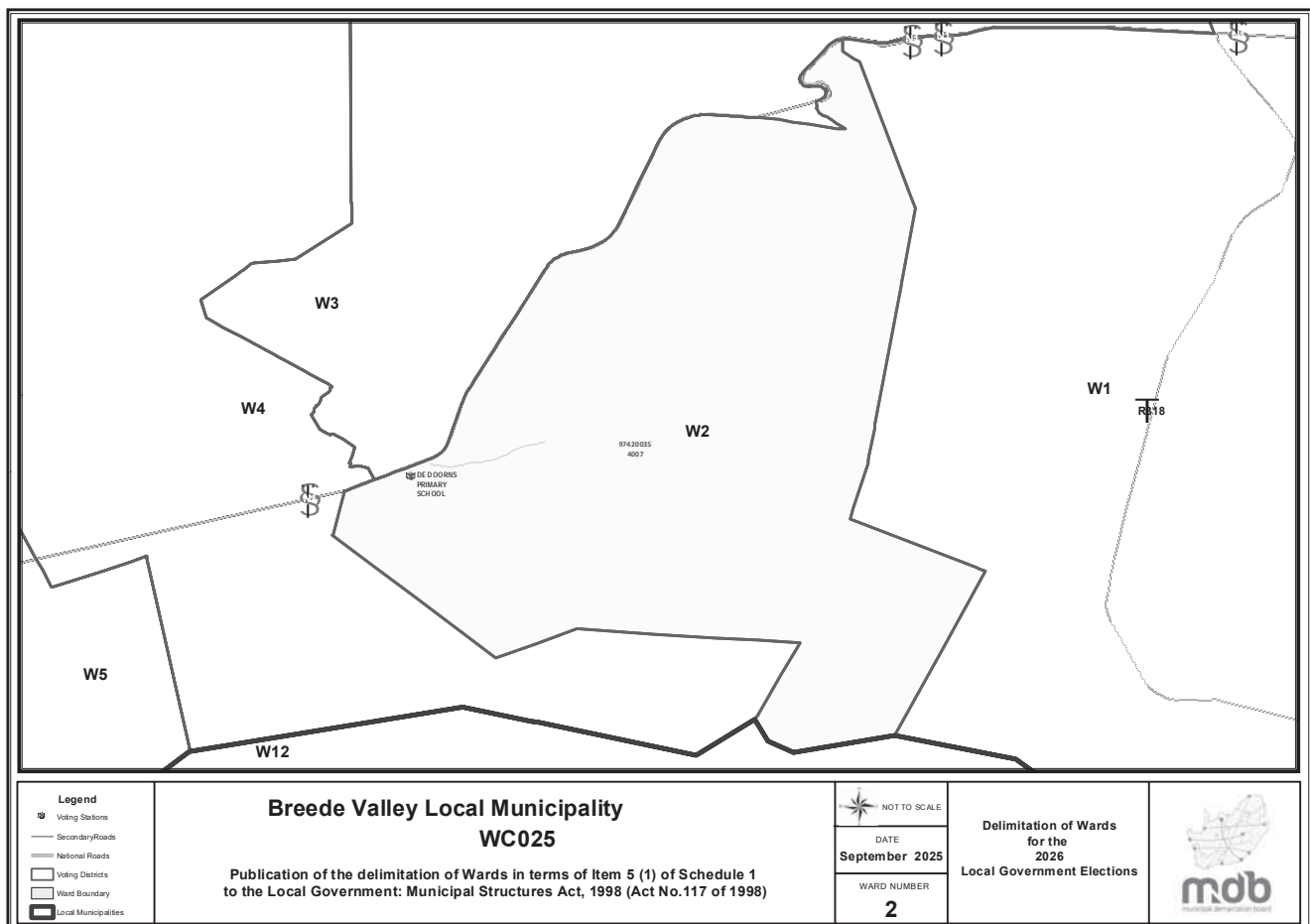
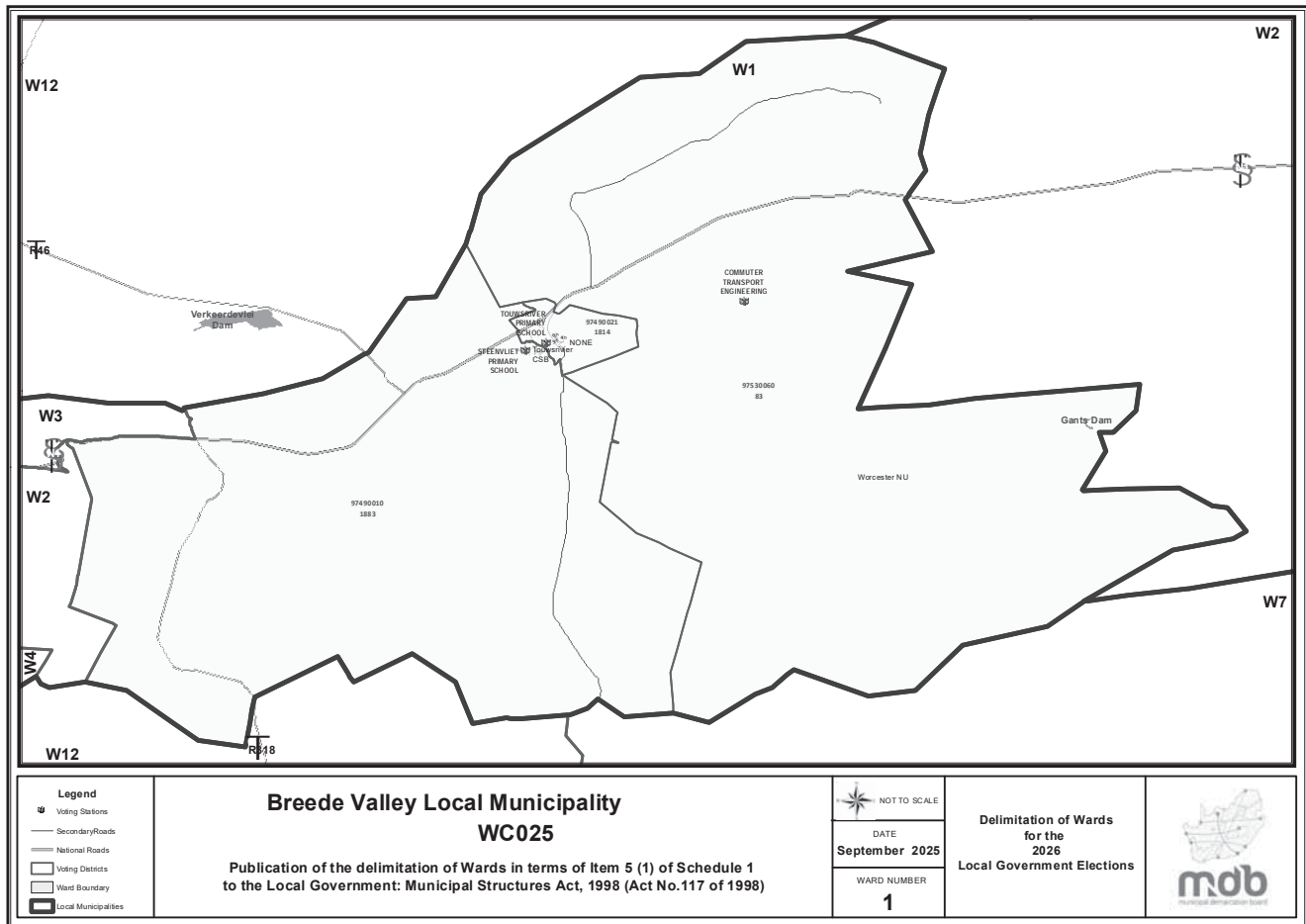
Ward 21 comprises of a total of 4401 registered voters.

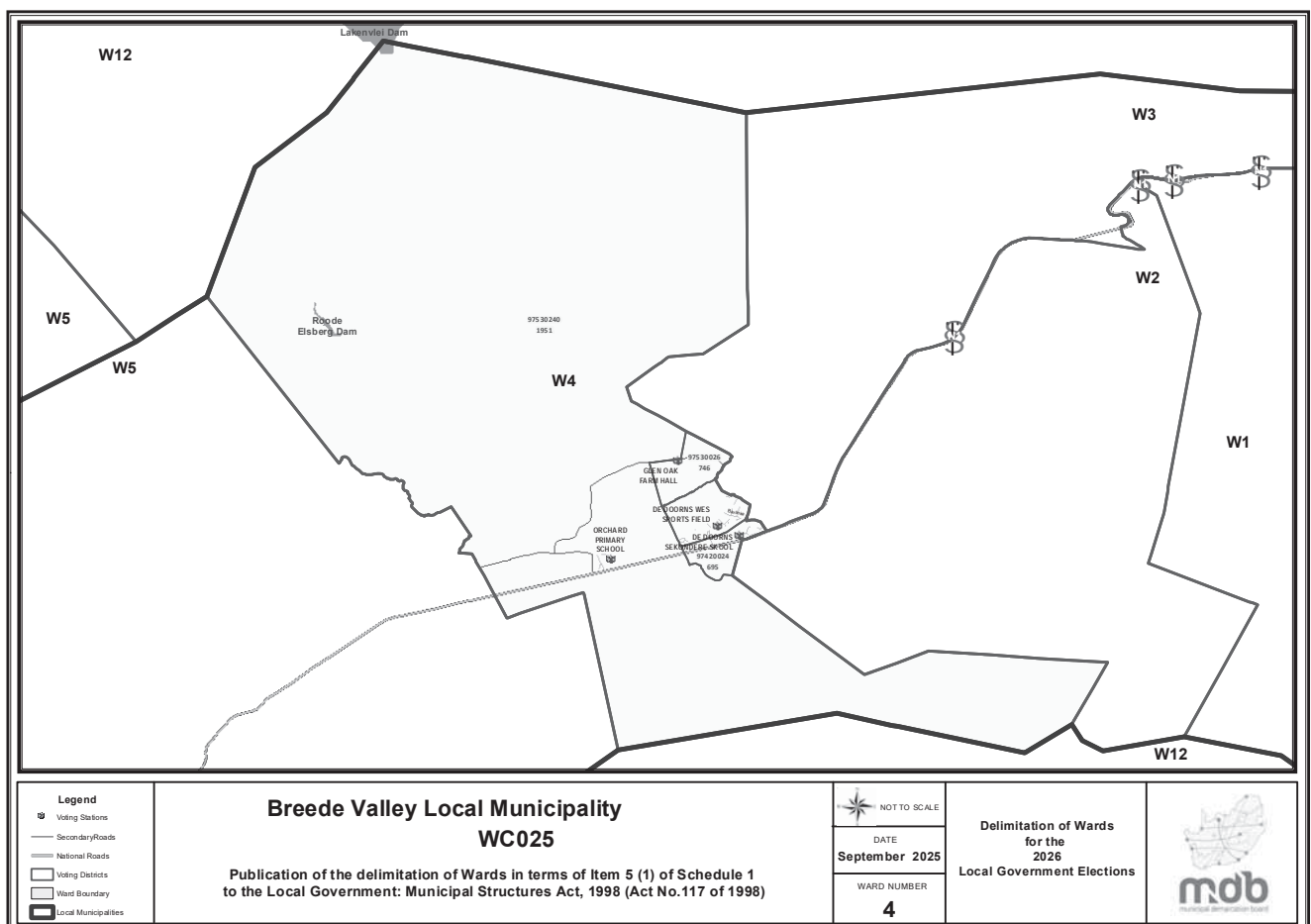
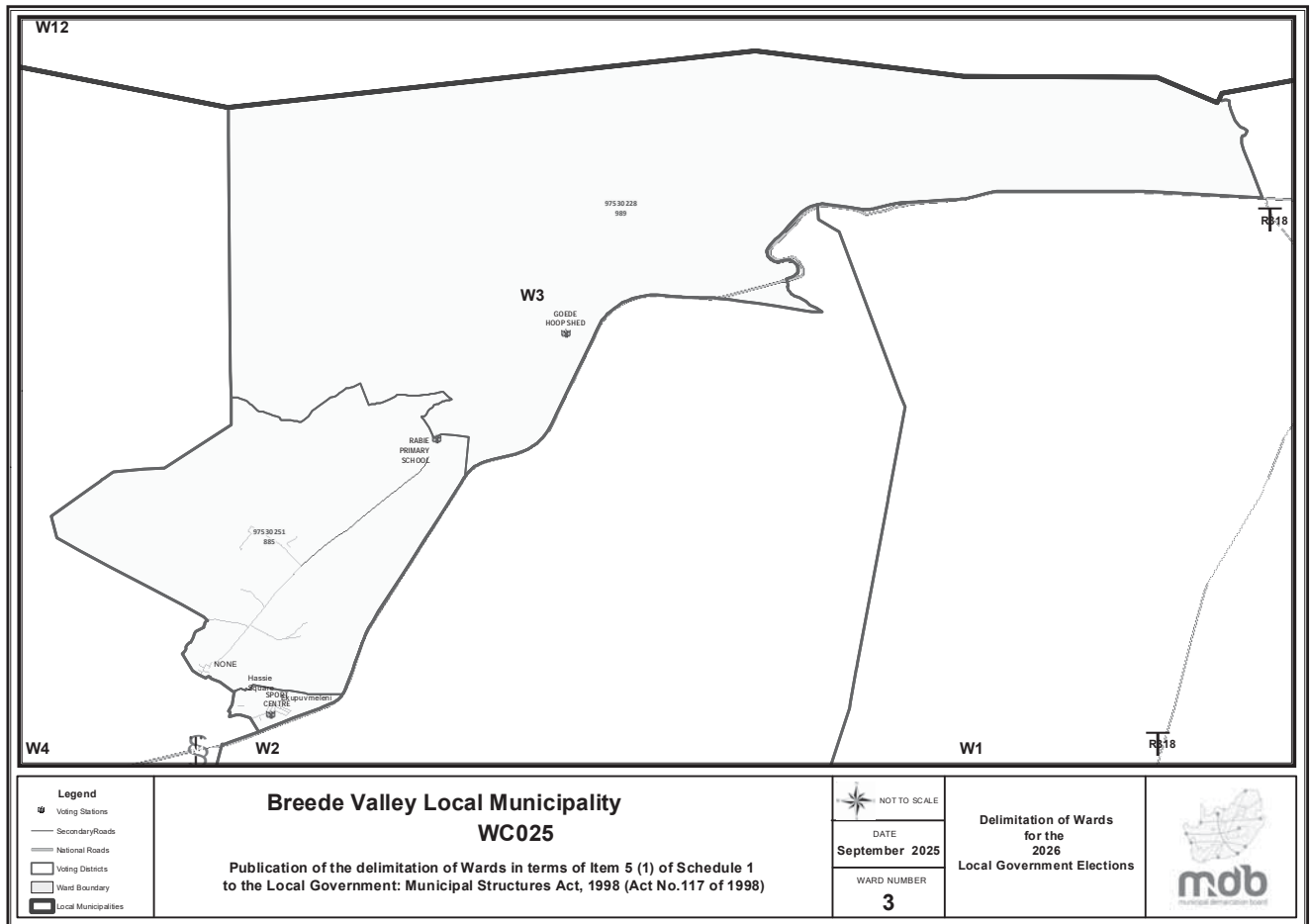
MIN VOTERS 3256

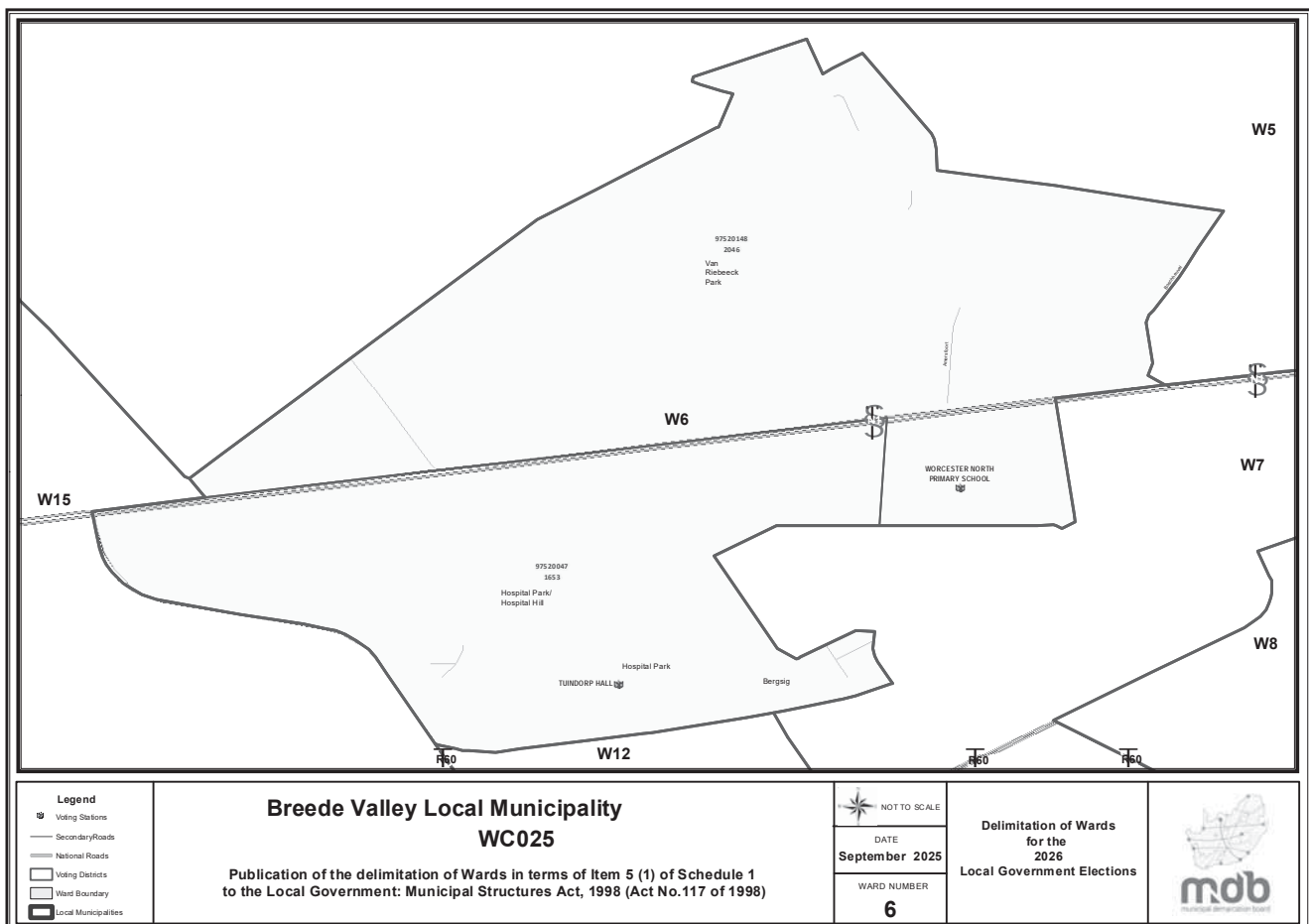
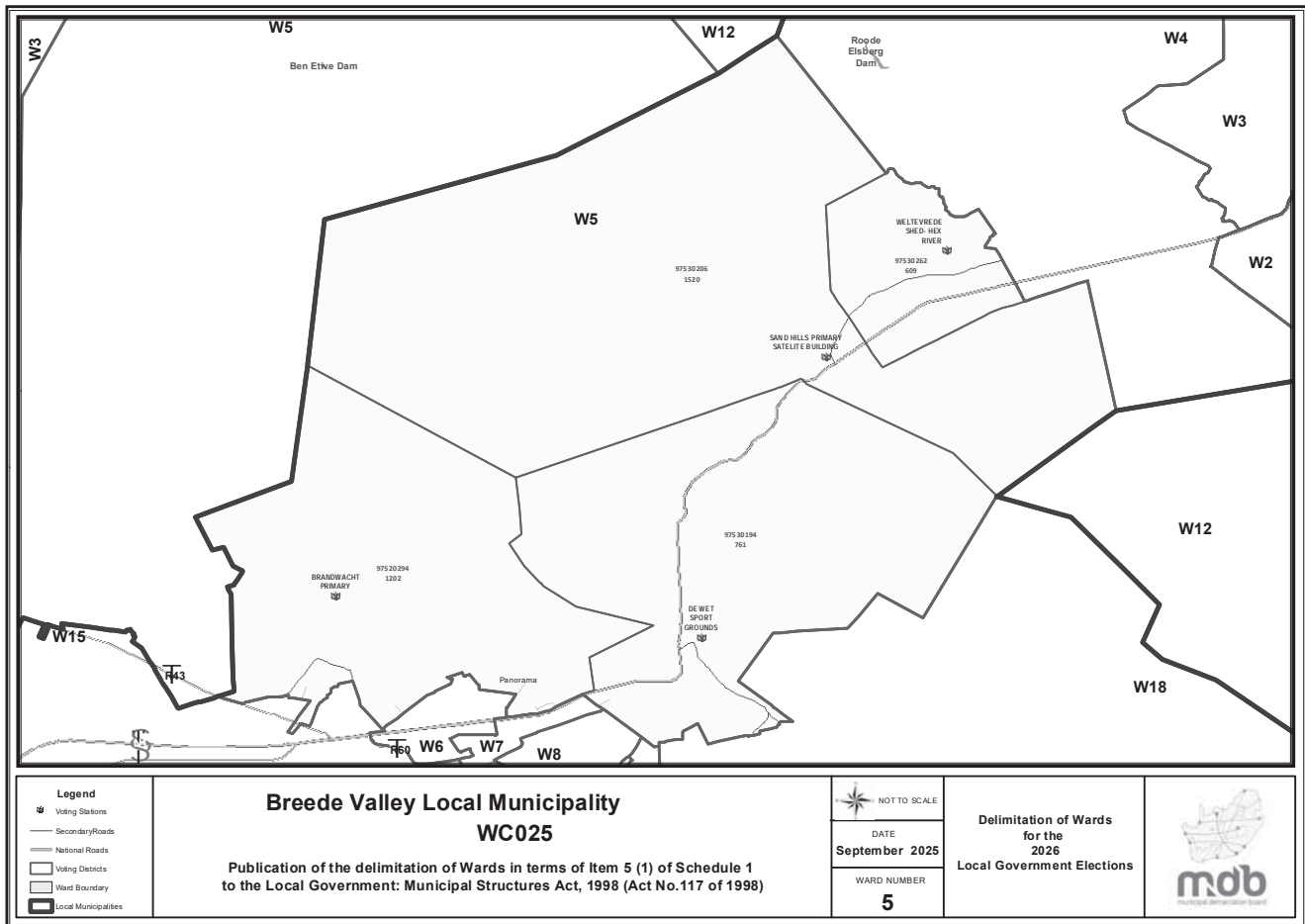
NORM 3830

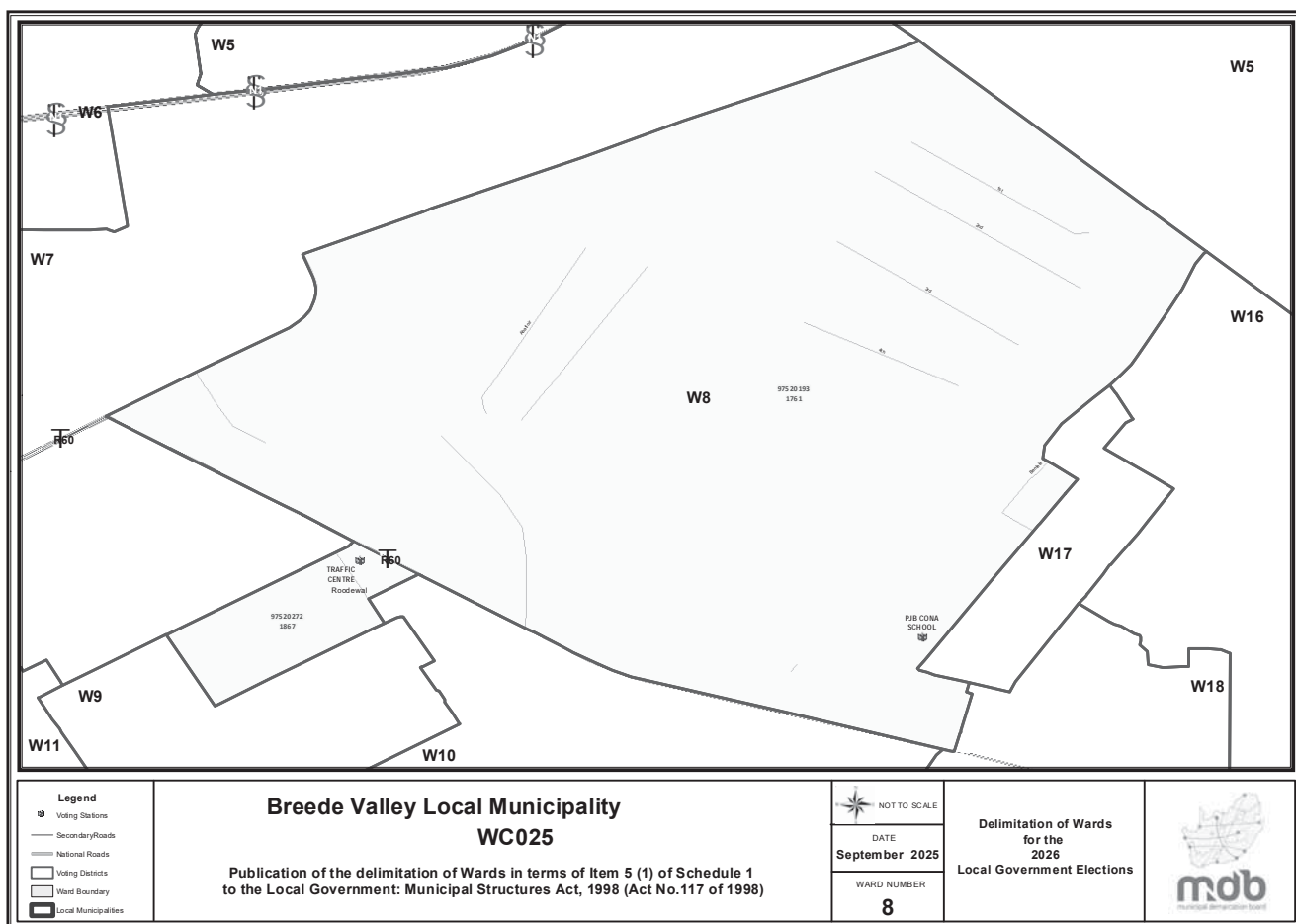
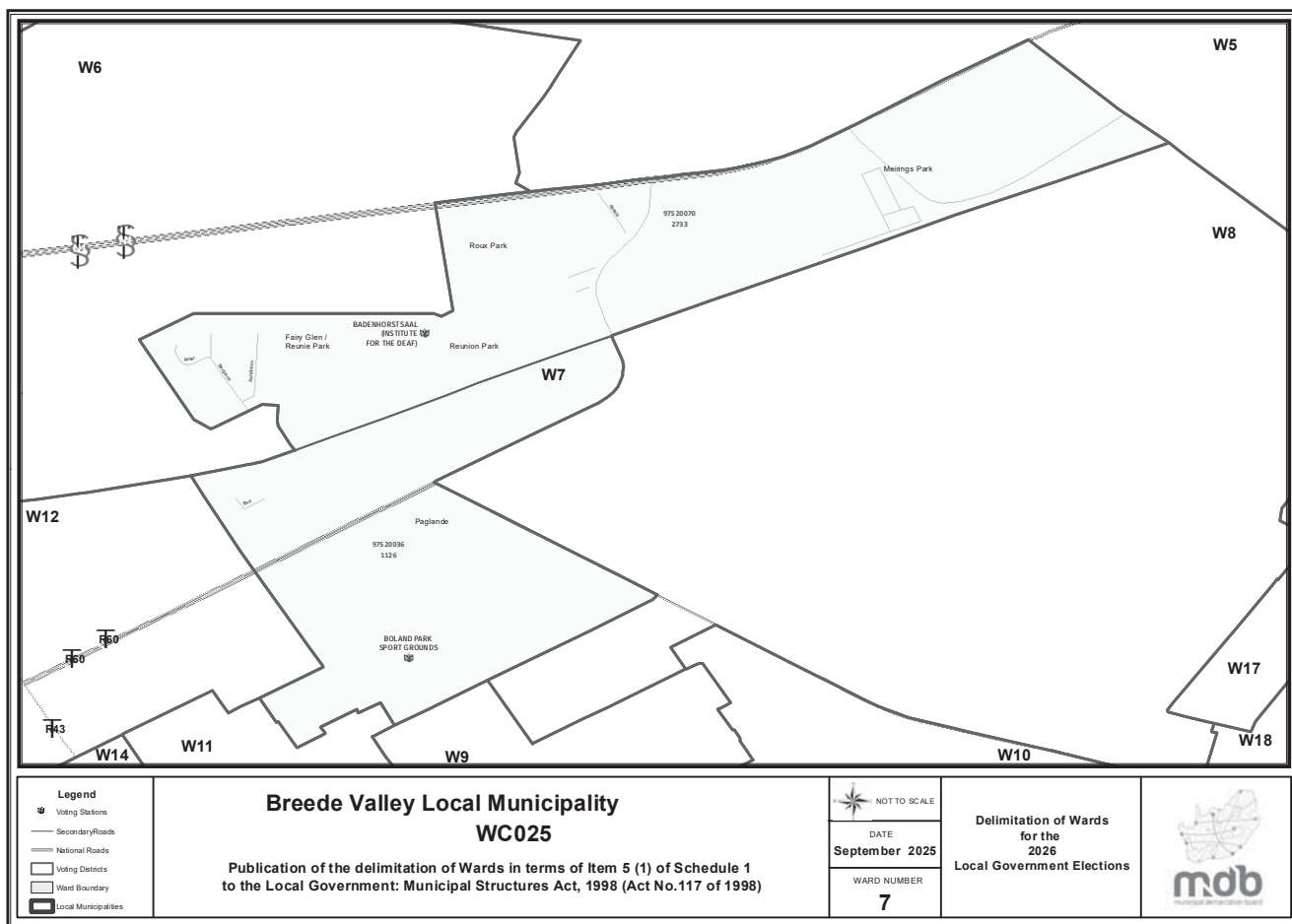
MAX VOTERS 4404

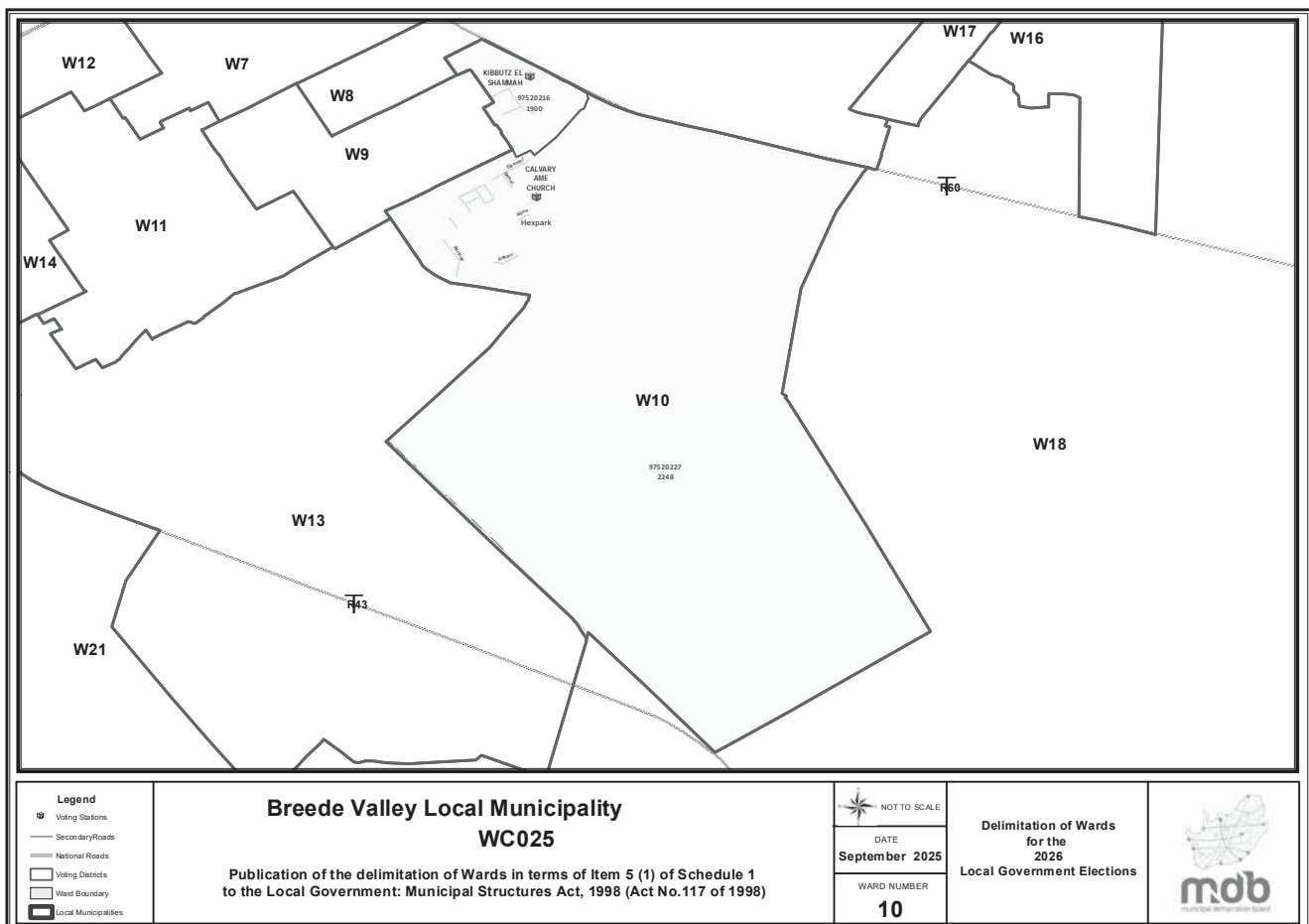
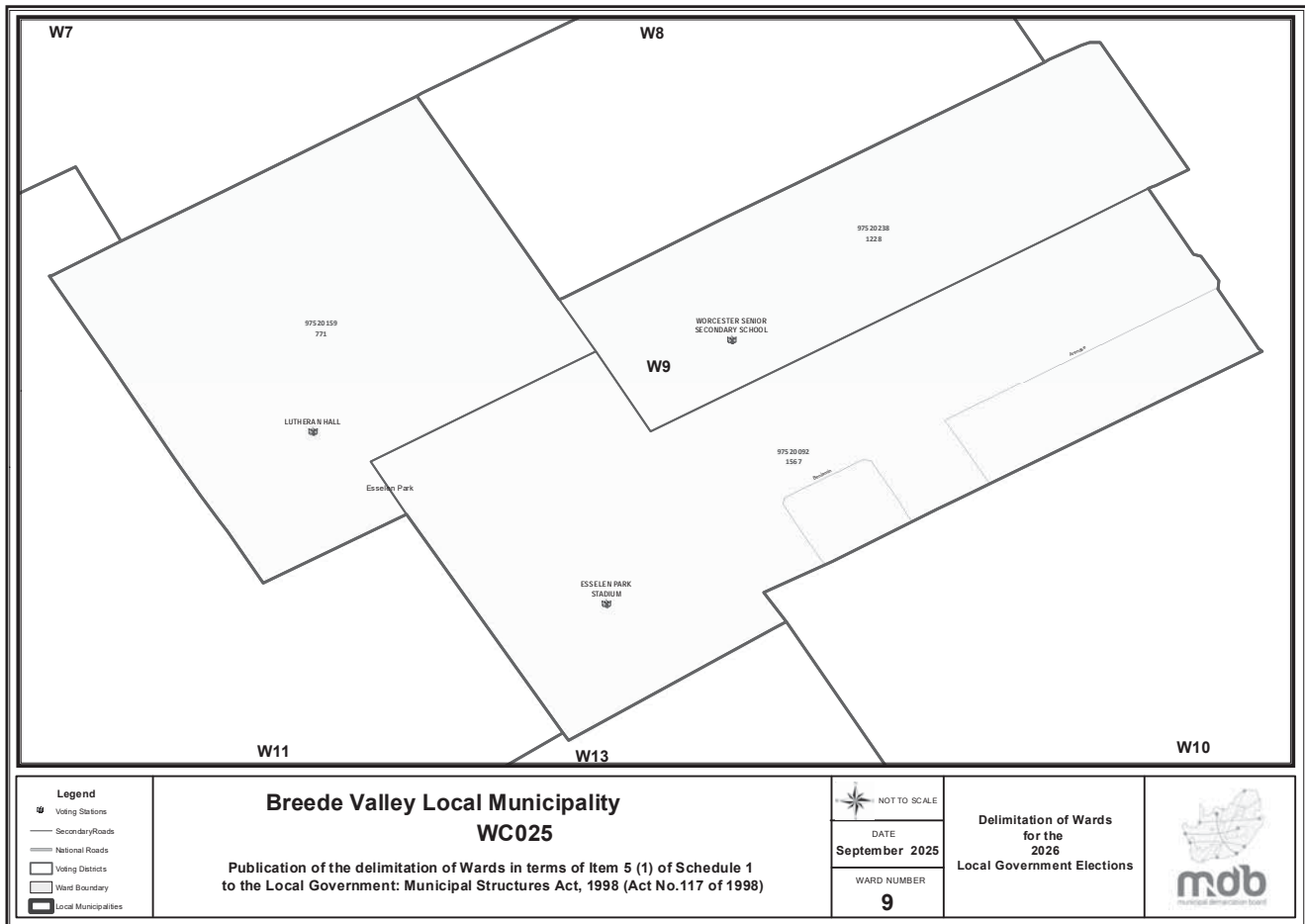
VOTING DISTRICT No.	VOTING STATION NAME	NUMBER OF VOTERS	VD SPLIT
97520014	AVIANPARK PRIMARY SCHOOL	695	Y
97520126	RAINBOW CRECHE	3706	

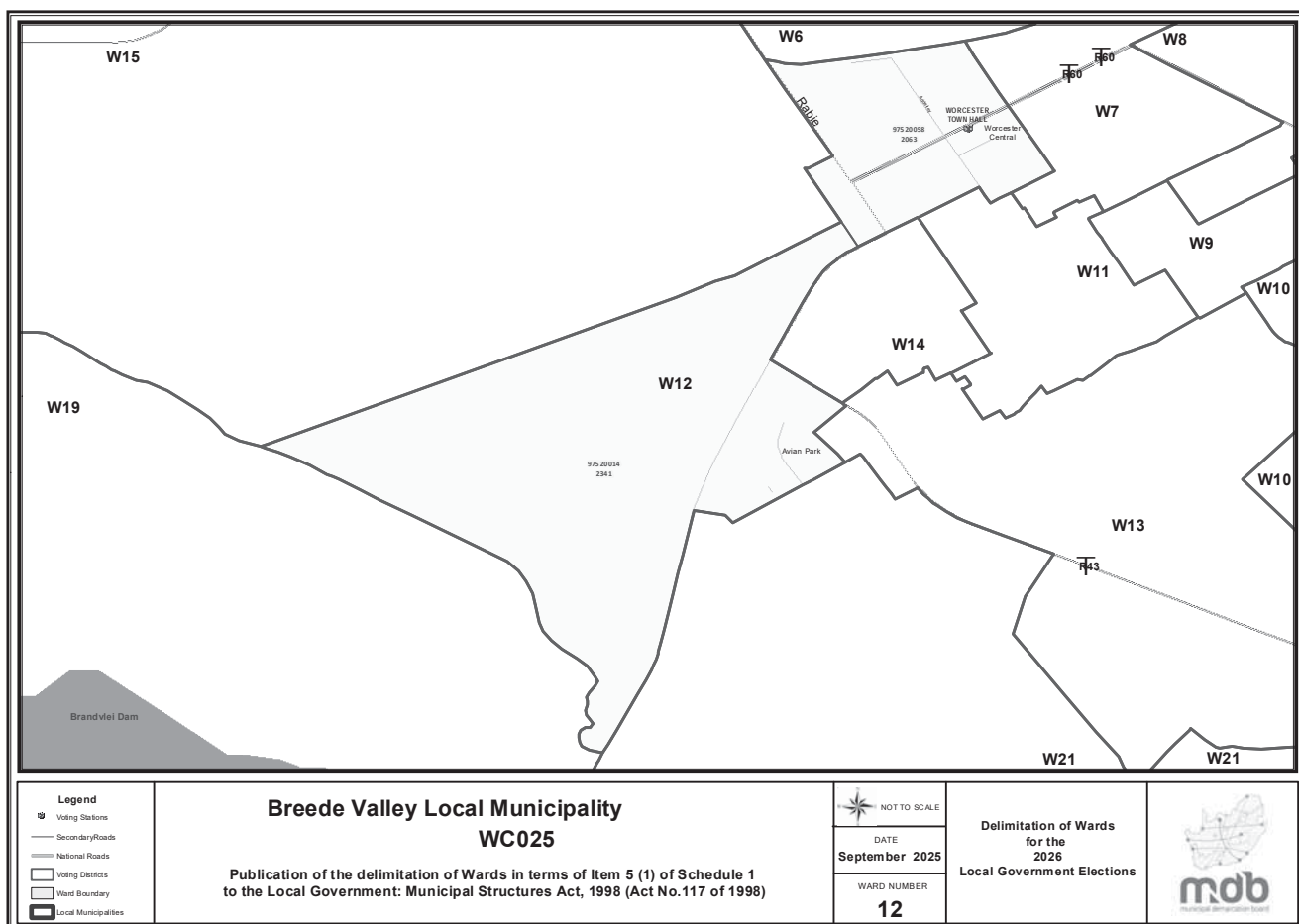
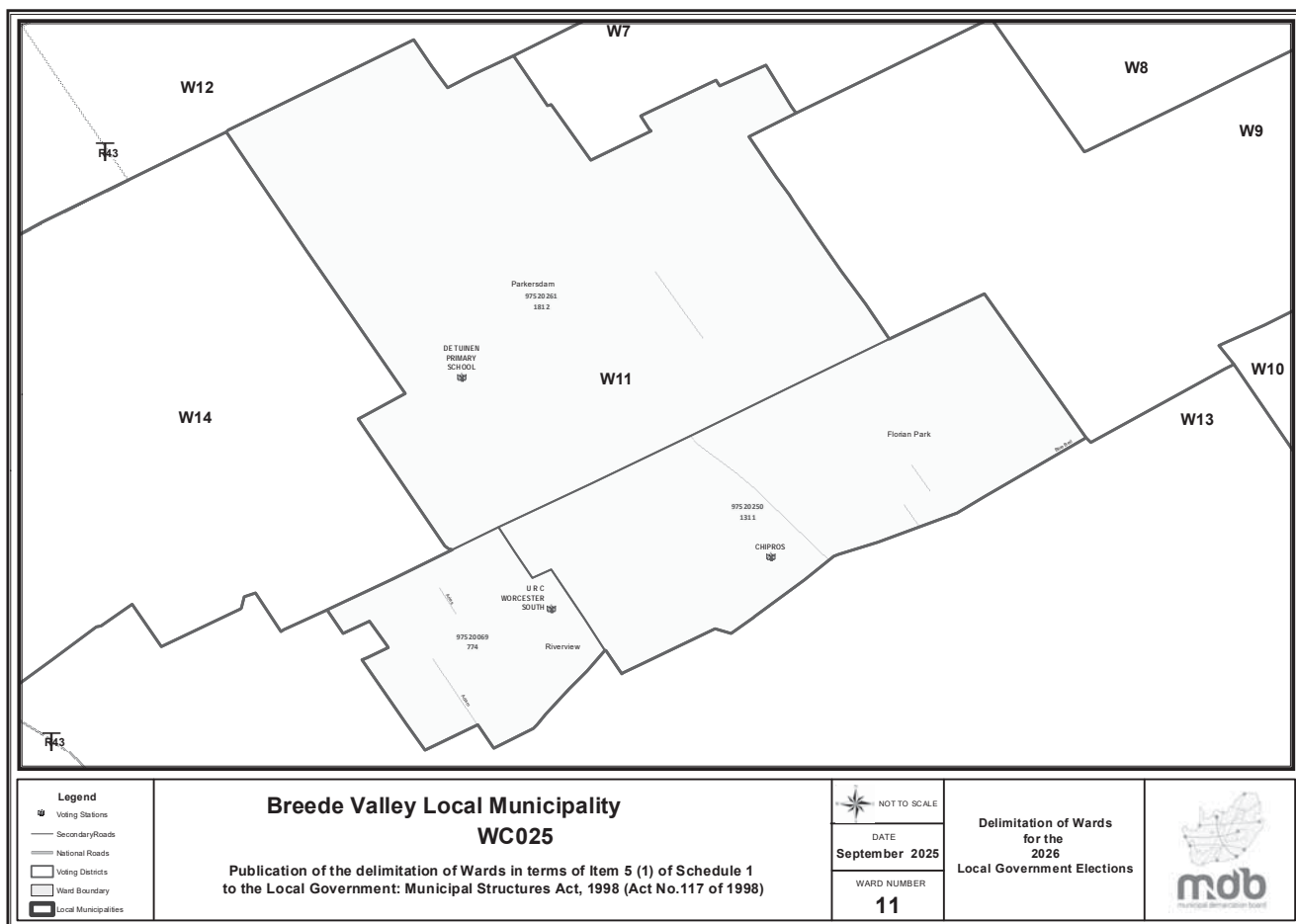


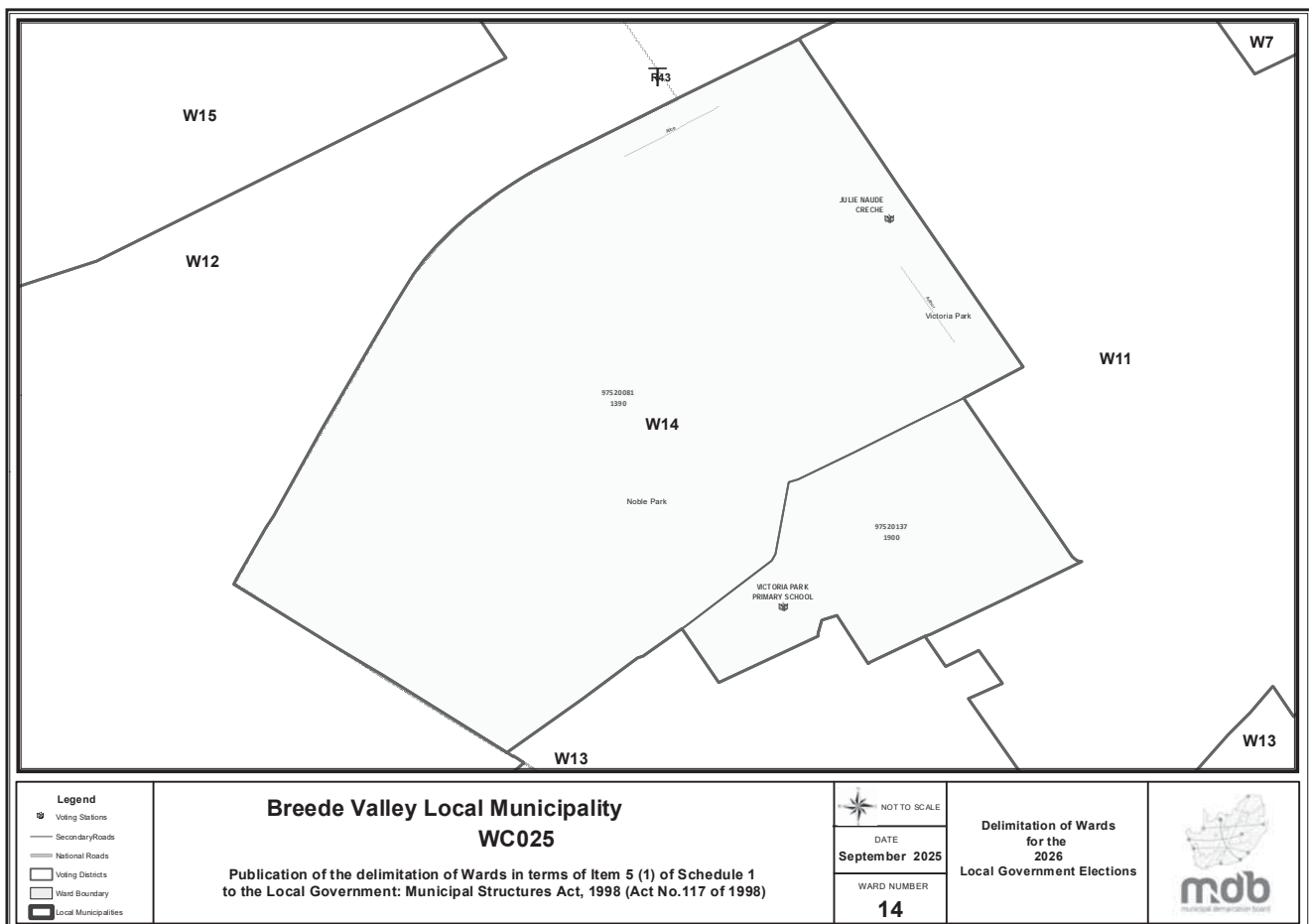
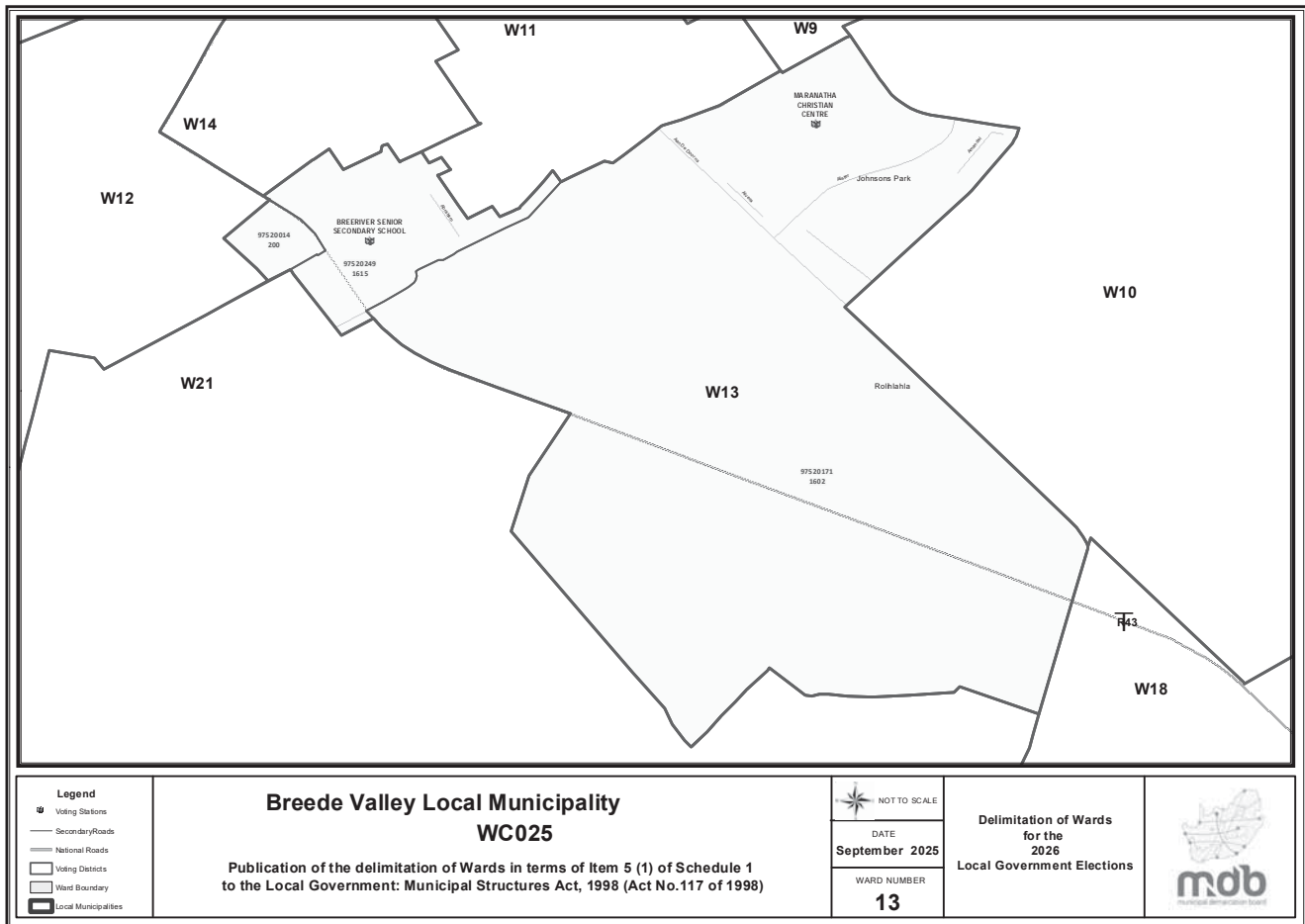


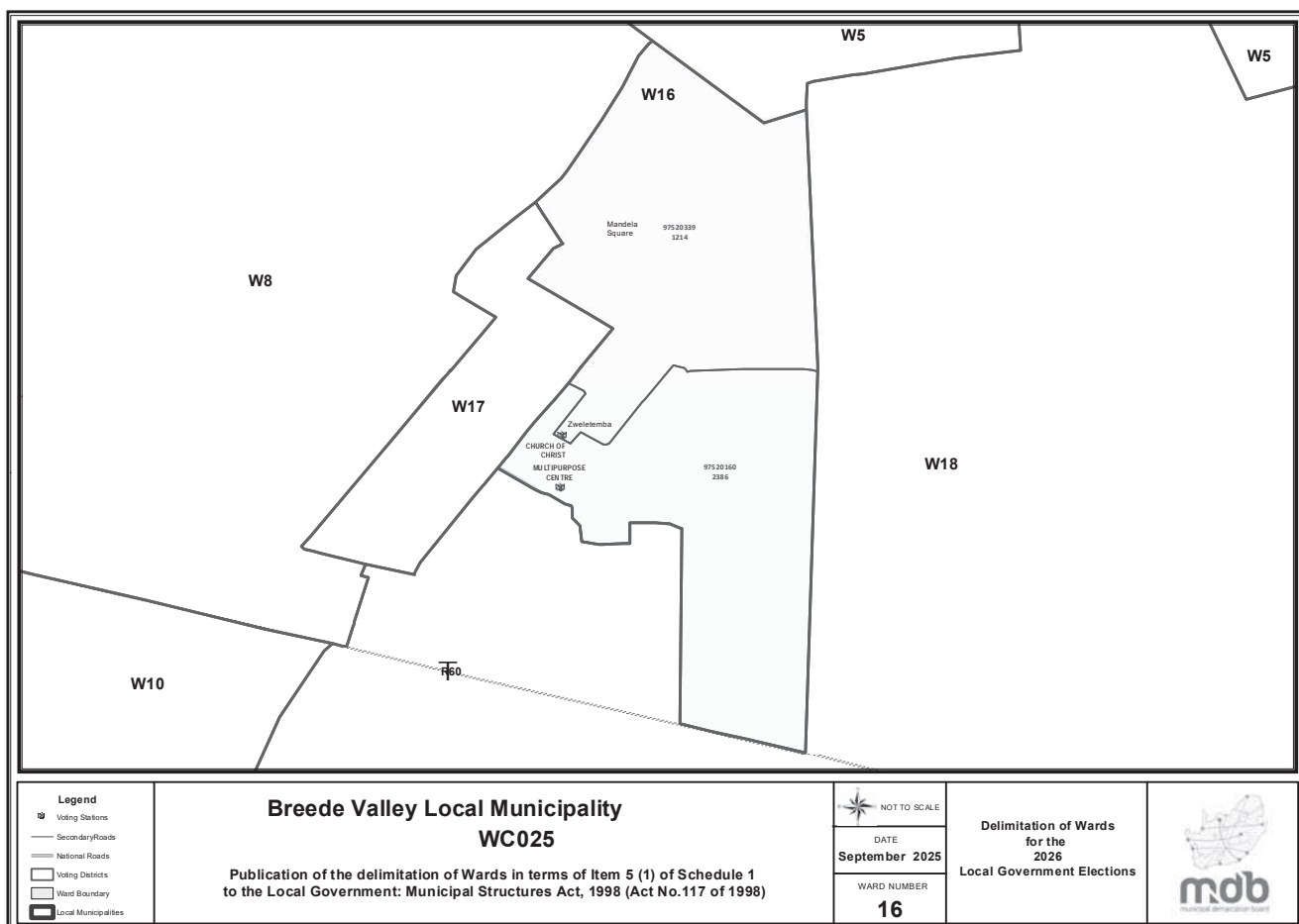
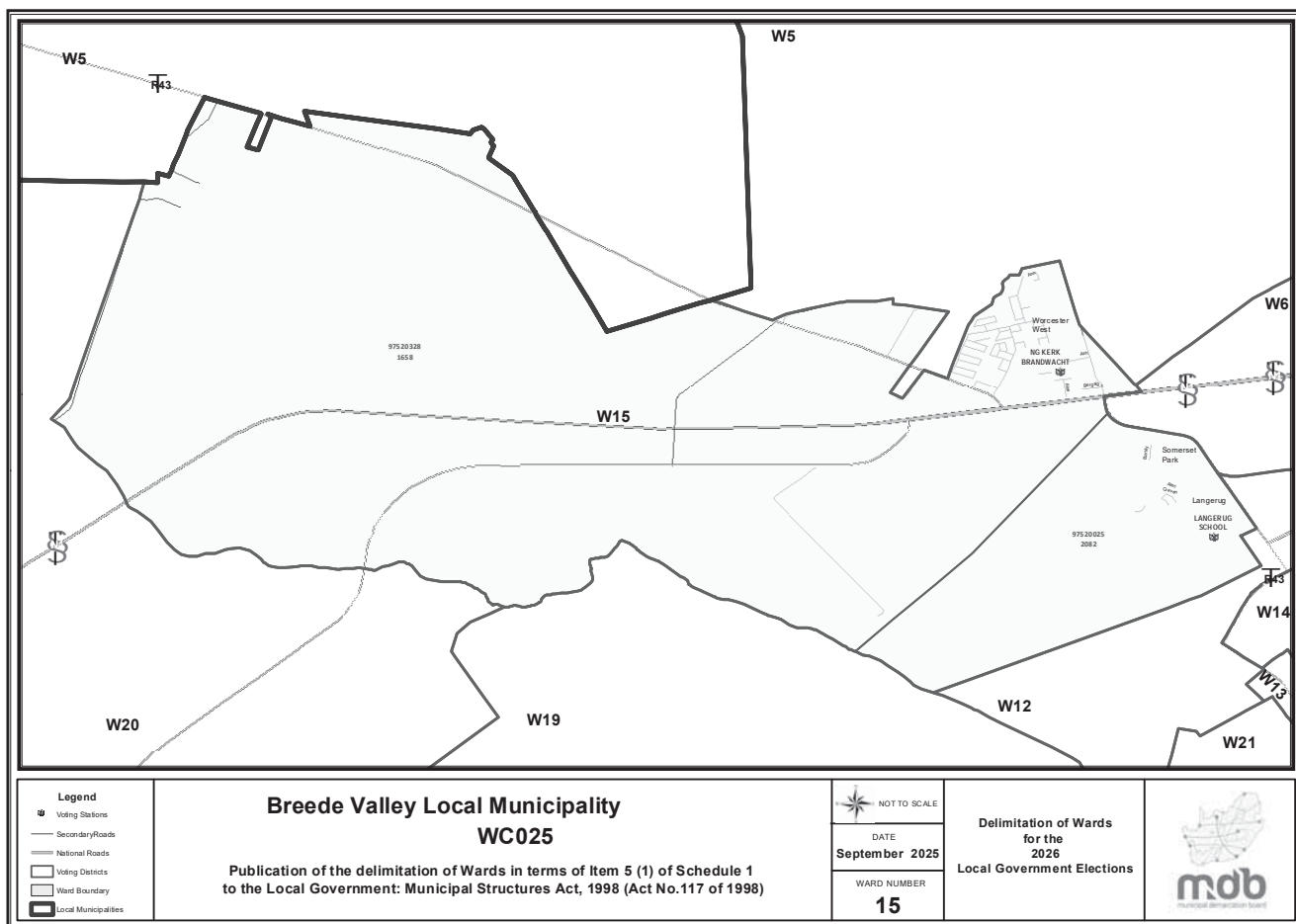


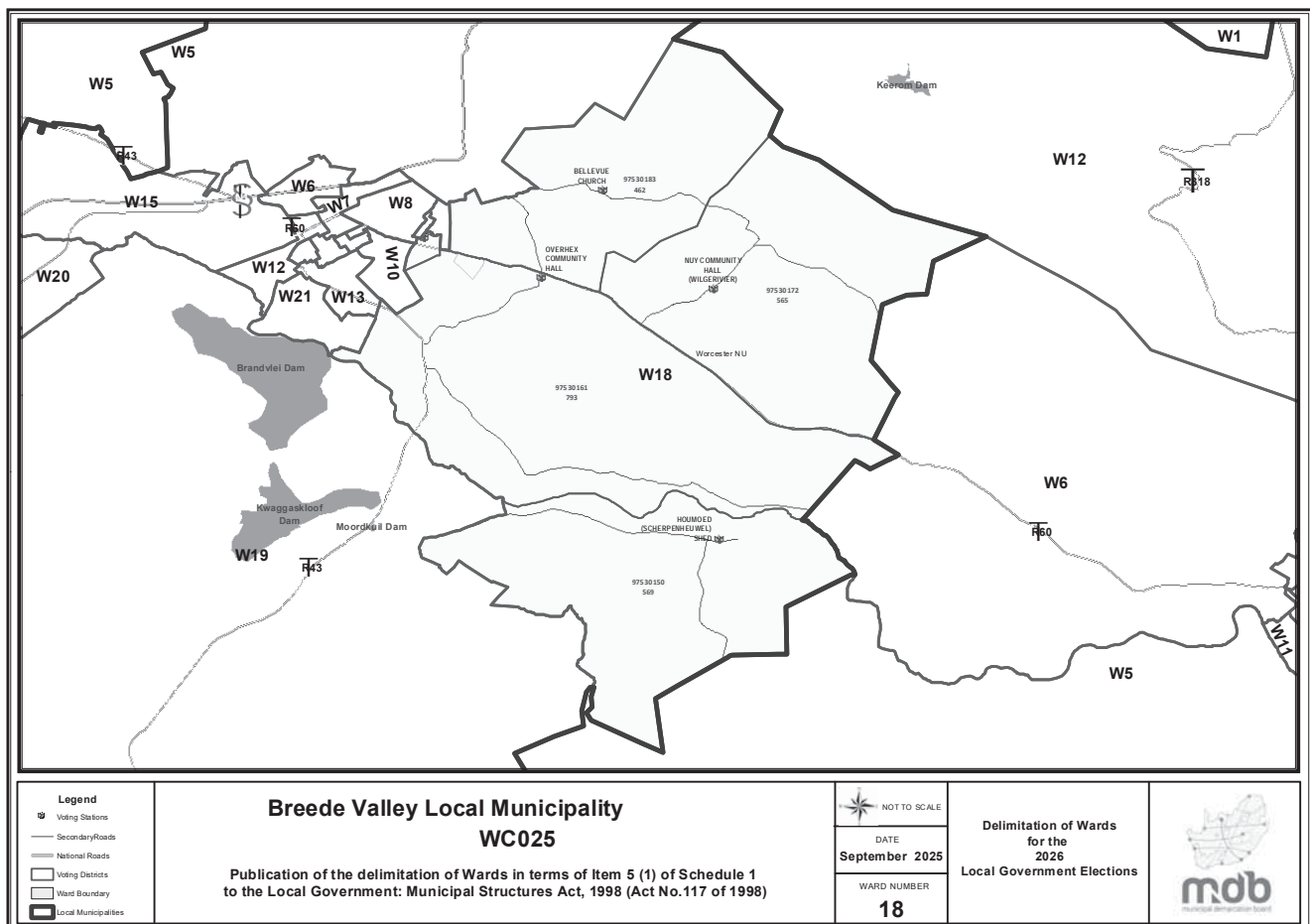
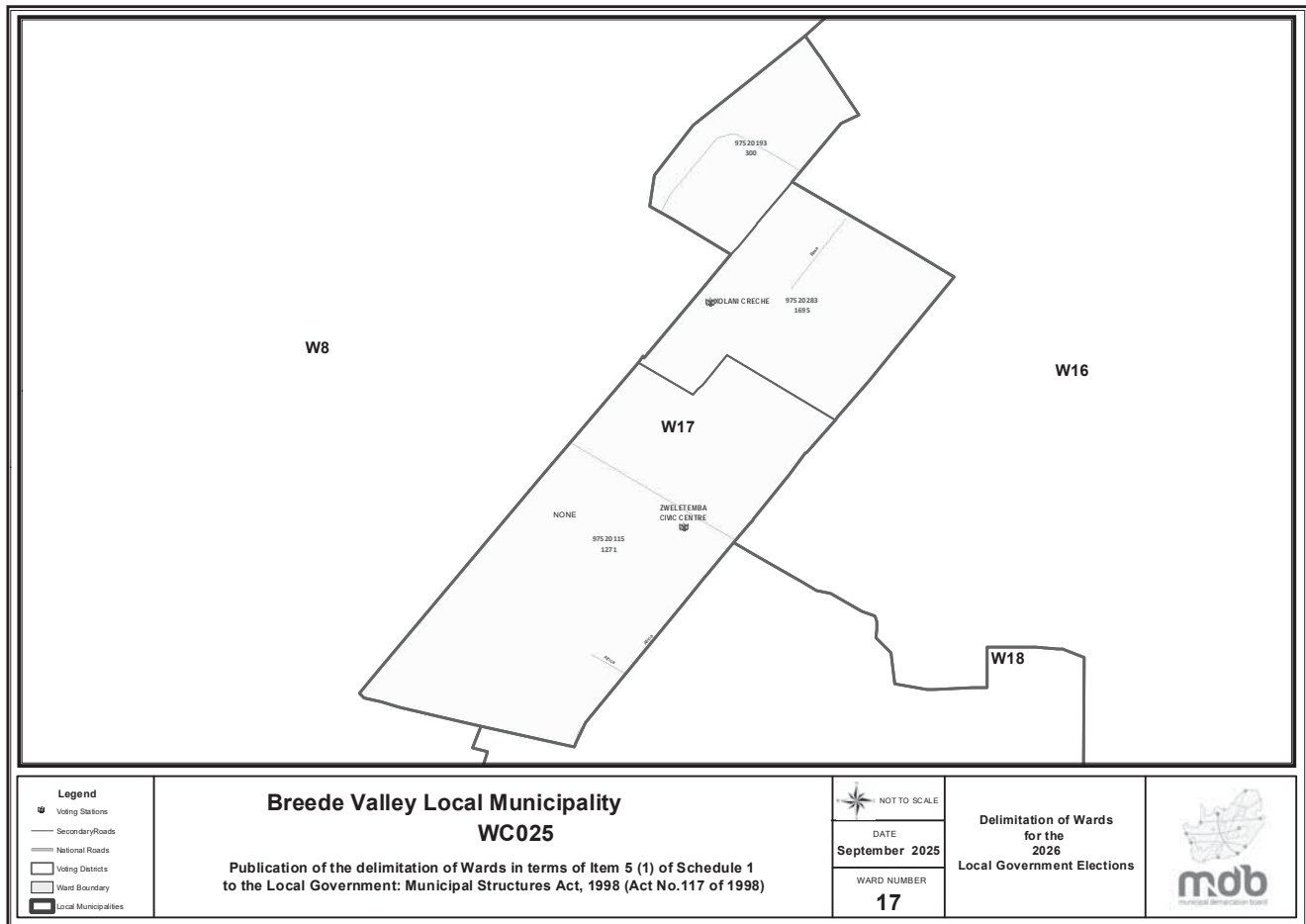


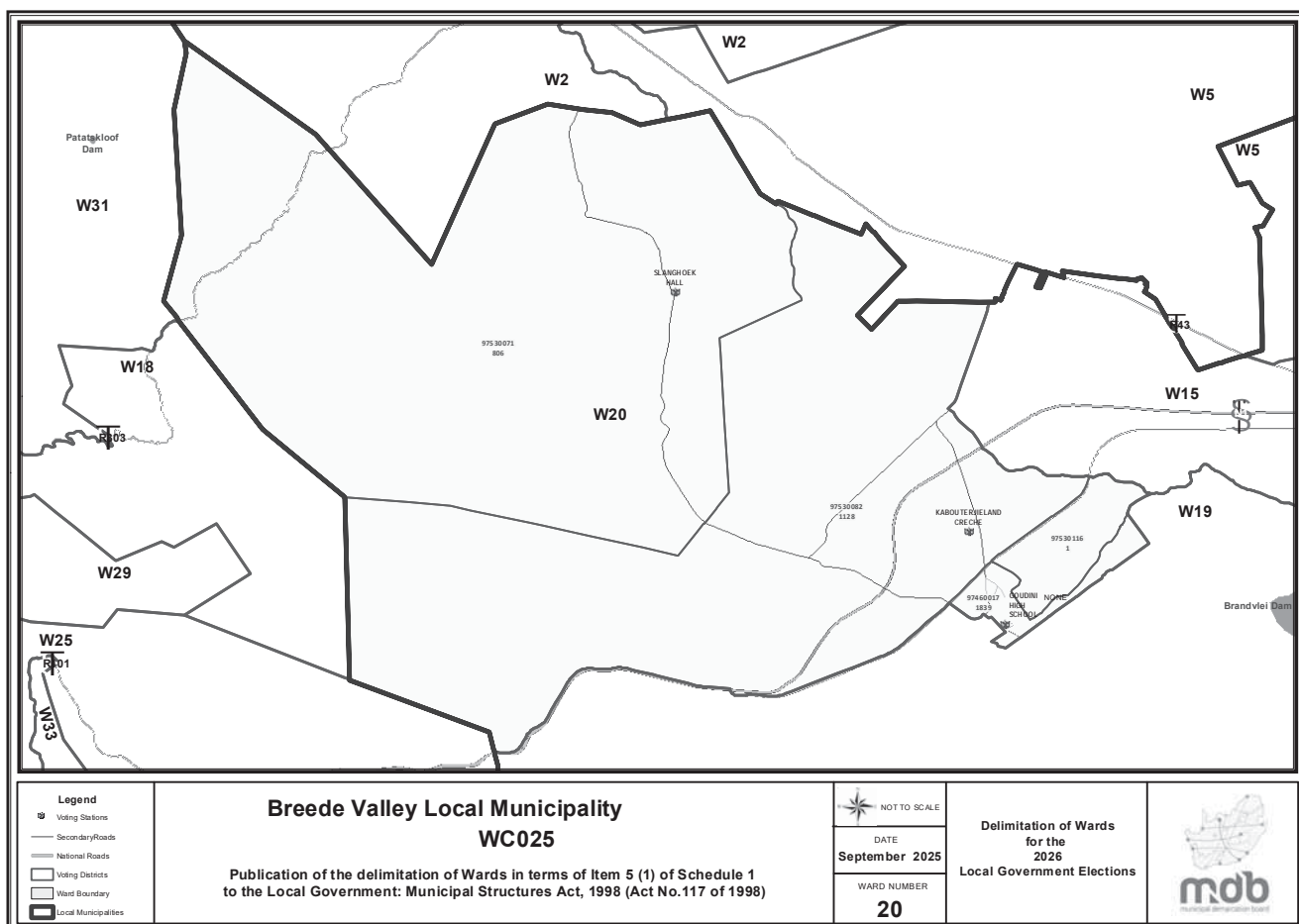
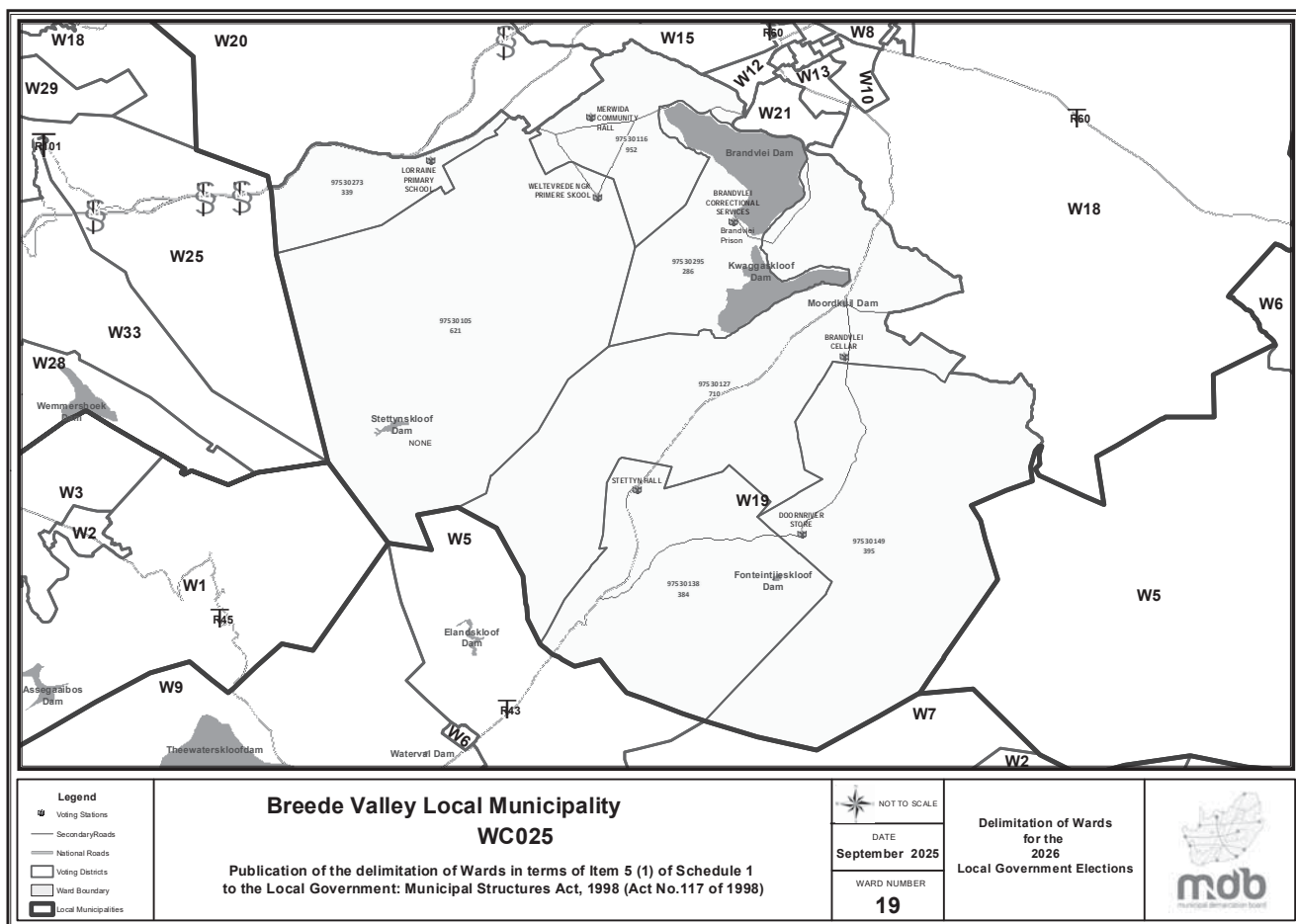


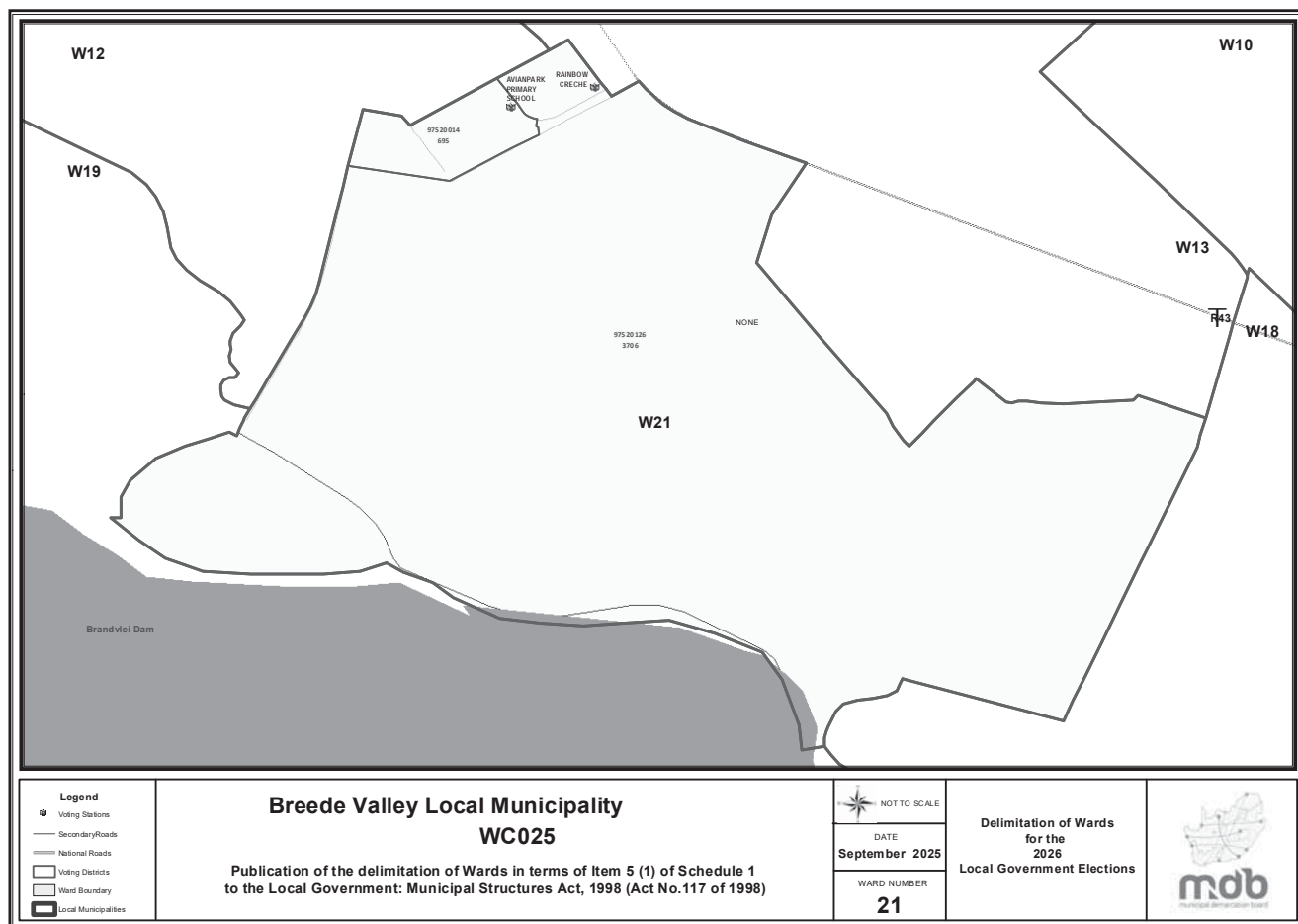












WESTERN CAPE PROVINCE

GENERAL NOTICE

**MUNICIPAL DEMARCATION BOARD : DELIMITATION OF
MUNICIPAL WARDS IN TERMS OF THE LOCAL
GOVERNMENT : MUNICIPAL STRUCTURES ACT, 1998.**

Langeberg Local Municipality WC026

In terms of Item 5 (1) of Schedule 1 to the Local Government: Municipal Structures Act, 1998 (Act No. 117 of 1998) (the Act) the Municipal Demarcation Board hereby publishes its delimitation of wards for the above-mentioned municipality. Particulars of the delimitation are listed in the Schedule.

In terms of Item 5 (2) of Schedule 1 to the Act, any person aggrieved by the delimitation may, within 14 days of publication of this notice, submit objections in writing to:

The Municipal Demarcation Board
Private Bag X123
Centurion
0046

Fax: 086 5248643
Email: registry@demarcation.org.za

The attached form MDB 5 must please be used to object. The form is also available on www.demarcation.org.za.

MR THABO MOSES MANYONI
CHAIRPERSON: MUNICIPAL DEMARCATION BOARD

In terms of section 18(3) of the Local Government: Municipal Structures Act, 1998 (Act 117 of 1998), the MEC responsible for local government has determined that the municipal council consists of **23** councillors.

After having consulted the Independent Electoral Commission, The Municipal Demarcation Board has delimited the municipality into **12** wards in terms of Schedule 1 of the Act.

The number of registered voters in each ward does not vary by more than fifteen percent from the norm. The norm was determined by dividing the total number of voters on the municipal segment of the national common voters roll, namely **45975** voters in March 2024, by the number of wards in the municipality.

An overview map of the boundary of the municipality, with the boundaries of the wards within the municipality, and a map of each ward are attached. In case of a discrepancy between the map and this schedule, the map will prevail. The ward numbers, the voting districts and voting stations in each ward, and the number of voters are as follows:

SCHEDULE

Ward 1 comprises of a total of 3770 registered voters.			
MIN VOTERS 3257	NORM 3831	MAX VOTERS 4405	
VOTING DISTRICT No.	VOTING STATION NAME	NUMBER OF VOTERS	VD SPLIT
97470074	DE VILLIERS PRIMARY SCHOOL	1344	
97470018	ROBERTSON CITY HALL	2426	
Ward 2 comprises of a total of 3374 registered voters.			
MIN VOTERS 3257	NORM 3831	MAX VOTERS 4405	
VOTING DISTRICT No.	VOTING STATION NAME	NUMBER OF VOTERS	VD SPLIT
97470063	ROBERTSON PRIMARY SCHOOL	120	Y
97470030	NKQUBELA COMMUNITY HALL	3254	
Ward 3 comprises of a total of 4381 registered voters.			
MIN VOTERS 3257	NORM 3831	MAX VOTERS 4405	
VOTING DISTRICT No.	VOTING STATION NAME	NUMBER OF VOTERS	VD SPLIT
97470052	ROBERTSON COMMUNITY HALL	2887	
97470029	VERGESIG PRIMARY SCHOOL	1494	
Ward 4 comprises of a total of 3564 registered voters.			
MIN VOTERS 3257	NORM 3831	MAX VOTERS 4405	
VOTING DISTRICT No.	VOTING STATION NAME	NUMBER OF VOTERS	VD SPLIT
97890014	HAPPY VALLEY COMMUNITY HALL	3564	
Ward 5 comprises of a total of 3565 registered voters.			
MIN VOTERS 3257	NORM 3831	MAX VOTERS 4405	
VOTING DISTRICT No.	VOTING STATION NAME	NUMBER OF VOTERS	VD SPLIT
97430014	COMMUNITY HALL MCGREGOR	2134	
97550141	UITNOOD PRIMARY SCHOOL	445	
97550107	LE CHASSEUR DRC PRIMARY SCHOOL	645	
97550118	WANBECK HALL JE	341	
Ward 6 comprises of a total of 3798 registered voters.			
MIN VOTERS 3257	NORM 3831	MAX VOTERS 4405	
VOTING DISTRICT No.	VOTING STATION NAME	NUMBER OF VOTERS	VD SPLIT
97550196	MEISIE MUIS SCHOOL	661	
97550073	MADEBA HALL	891	
97470041	VGK EAST CHURCH HALL, ROBERTSON	1802	

97550084	UITSIG KLEUTERSKOOL	444	
Ward 7 comprises of a total of 4400 registered voters.			
MIN VOTERS 3257	NORM 3831	MAX VOTERS 4405	
VOTING DISTRICT No.	VOTING STATION NAME	NUMBER OF VOTERS	VD SPLIT
97550028	WARDIA PRIMARY SCHOOL	375	
97440015	KING EDWARD SPORTSGROUND HALL	1310	Y
97550039	AF KRIEL PRIMARY	120	Y
97550039	AF KRIEL PRIMARY	460	Y
97440037	ASHBURY PRIMARY SCHOOL	50	Y
97440048	MONTAGU COMMUNITY HALL	2085	
Ward 8 comprises of a total of 3315 registered voters.			
MIN VOTERS 3257	NORM 3831	MAX VOTERS 4405	
VOTING DISTRICT No.	VOTING STATION NAME	NUMBER OF VOTERS	VD SPLIT
97890025	CHRIS VAN ZYL HALL	1193	
97550095	BOESMANSRIVIER PRIMARY SCHOOL	655	
97550174	WELLVILLE PRIMARY SCHOOL	349	
97550017	WAKKERSTROOM-WES PRIMERE SKOOL	514	
97550130	DREW COMMUNITY HALL	604	
Ward 9 comprises of a total of 3916 registered voters.			
MIN VOTERS 3257	NORM 3831	MAX VOTERS 4405	
VOTING DISTRICT No.	VOTING STATION NAME	NUMBER OF VOTERS	VD SPLIT
97400011	ASHTON TOWN HALL	676	
97400033	BARNARD HALL	2876	
97550185	KLAAS VOOGDS PRIMARY SCHOOL	364	
Ward 10 comprises of a total of 3257 registered voters.			
MIN VOTERS 3257	NORM 3831	MAX VOTERS 4405	
VOTING DISTRICT No.	VOTING STATION NAME	NUMBER OF VOTERS	VD SPLIT
97550152	PROSPECT PRIMARY SCHOOL	50	Y
97400022	RHOLIHLAHLA COMMUNITY HALL	3207	
Ward 11 comprises of a total of 4255 registered voters.			
MIN VOTERS 3257	NORM 3831	MAX VOTERS 4405	
VOTING DISTRICT No.	VOTING STATION NAME	NUMBER OF VOTERS	VD SPLIT

97440059	LAERSKOOL MONTAGU	589	
97550152	PROSPECT PRIMARY SCHOOL	840	Y
97440015	KING EDWARD SPORTSGROUND HALL	120	Y
97470063	ROBERTSON PRIMARY SCHOOL	1	Y
97470063	ROBERTSON PRIMARY SCHOOL	1420	Y
97550163	GOUDMYN HALL	1285	

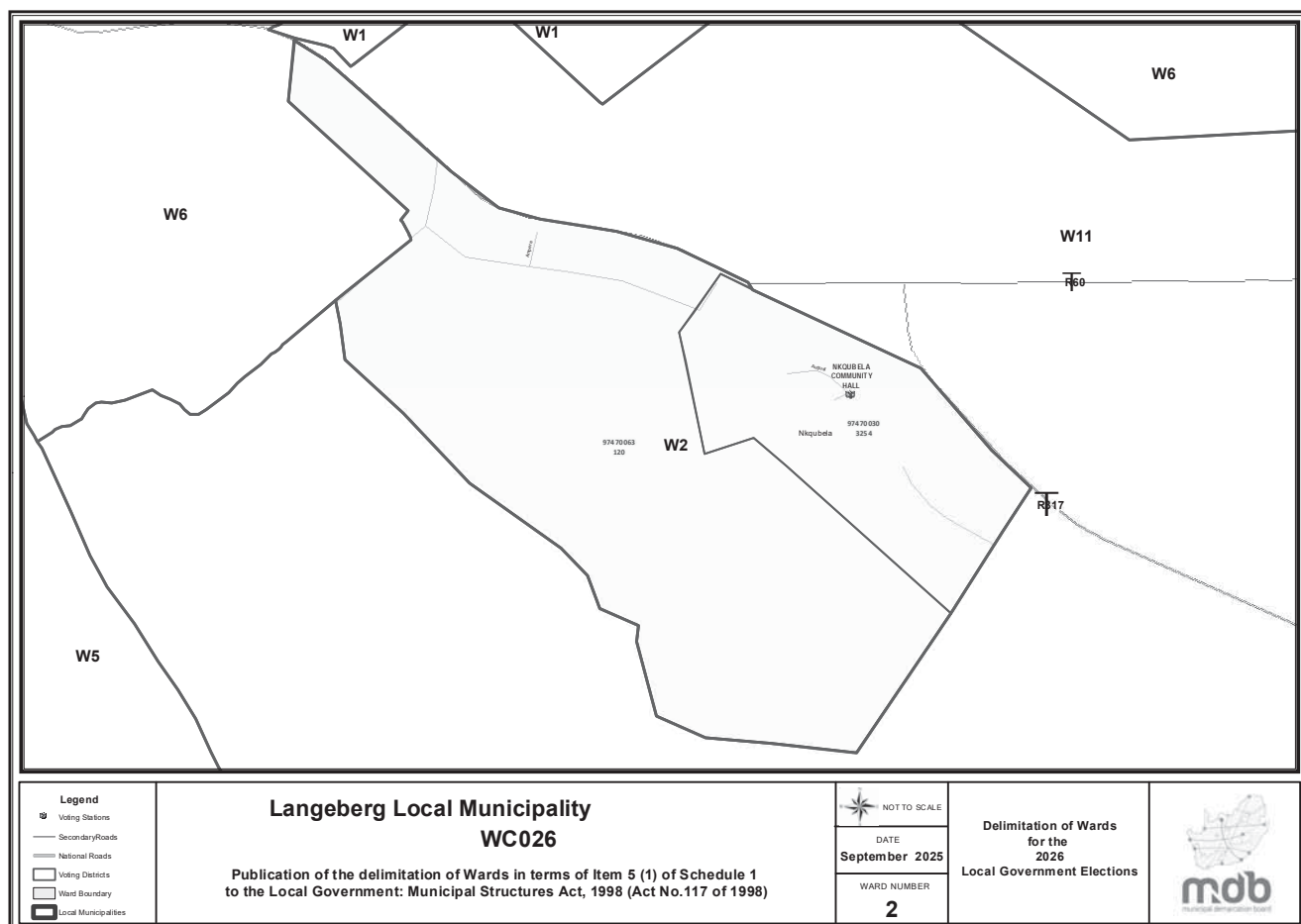
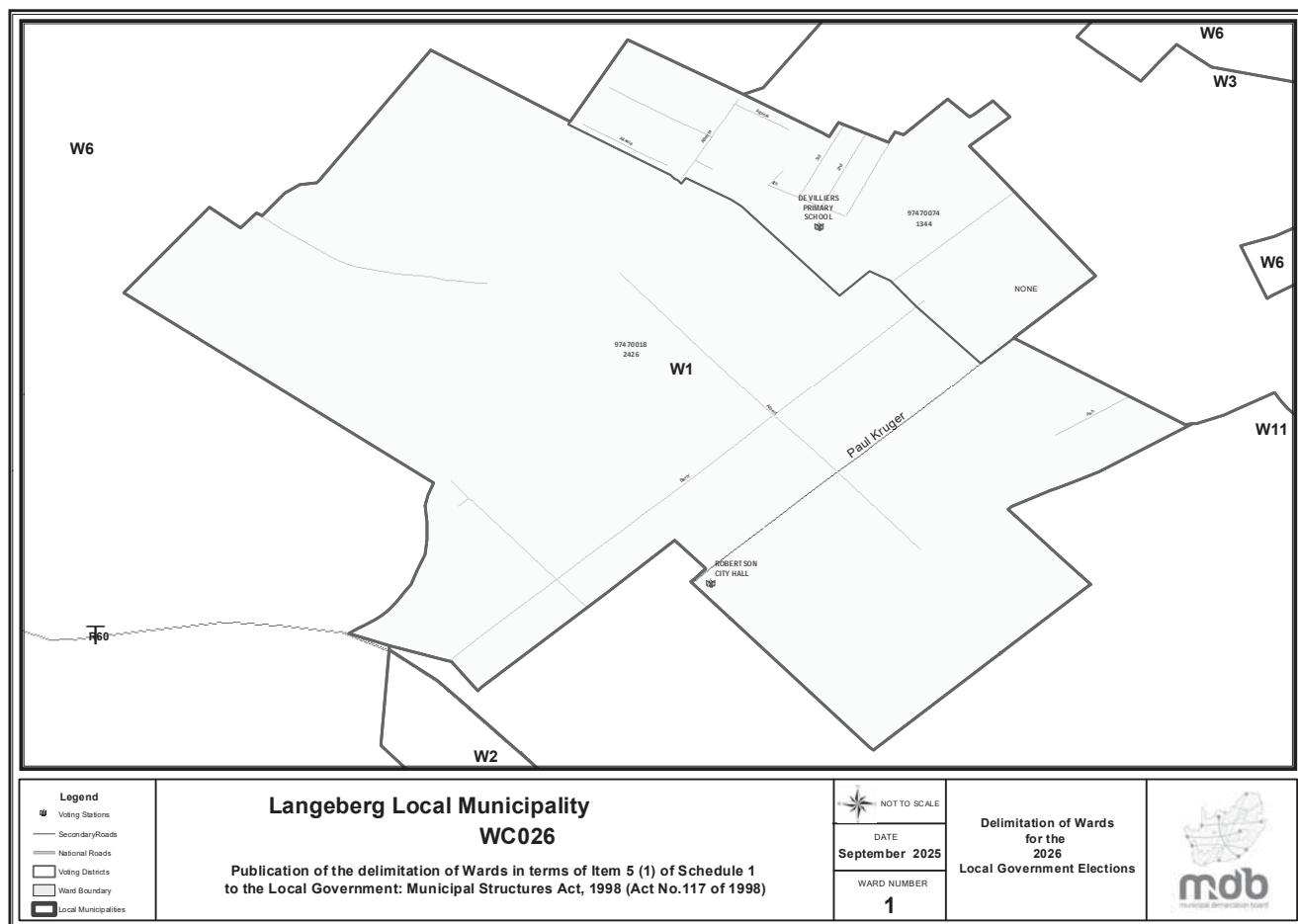
Ward 12 comprises of a total of 4380 registered voters.

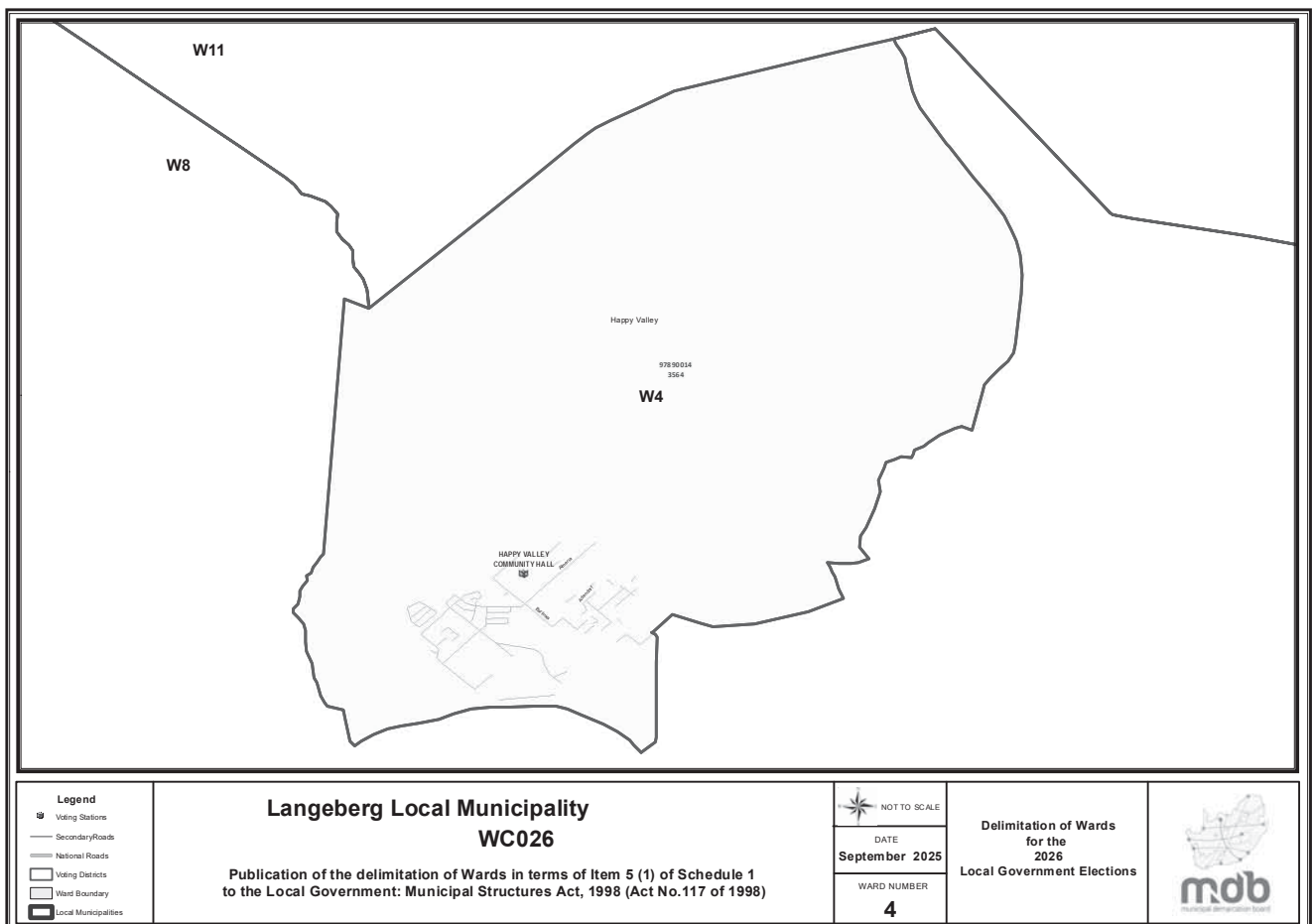
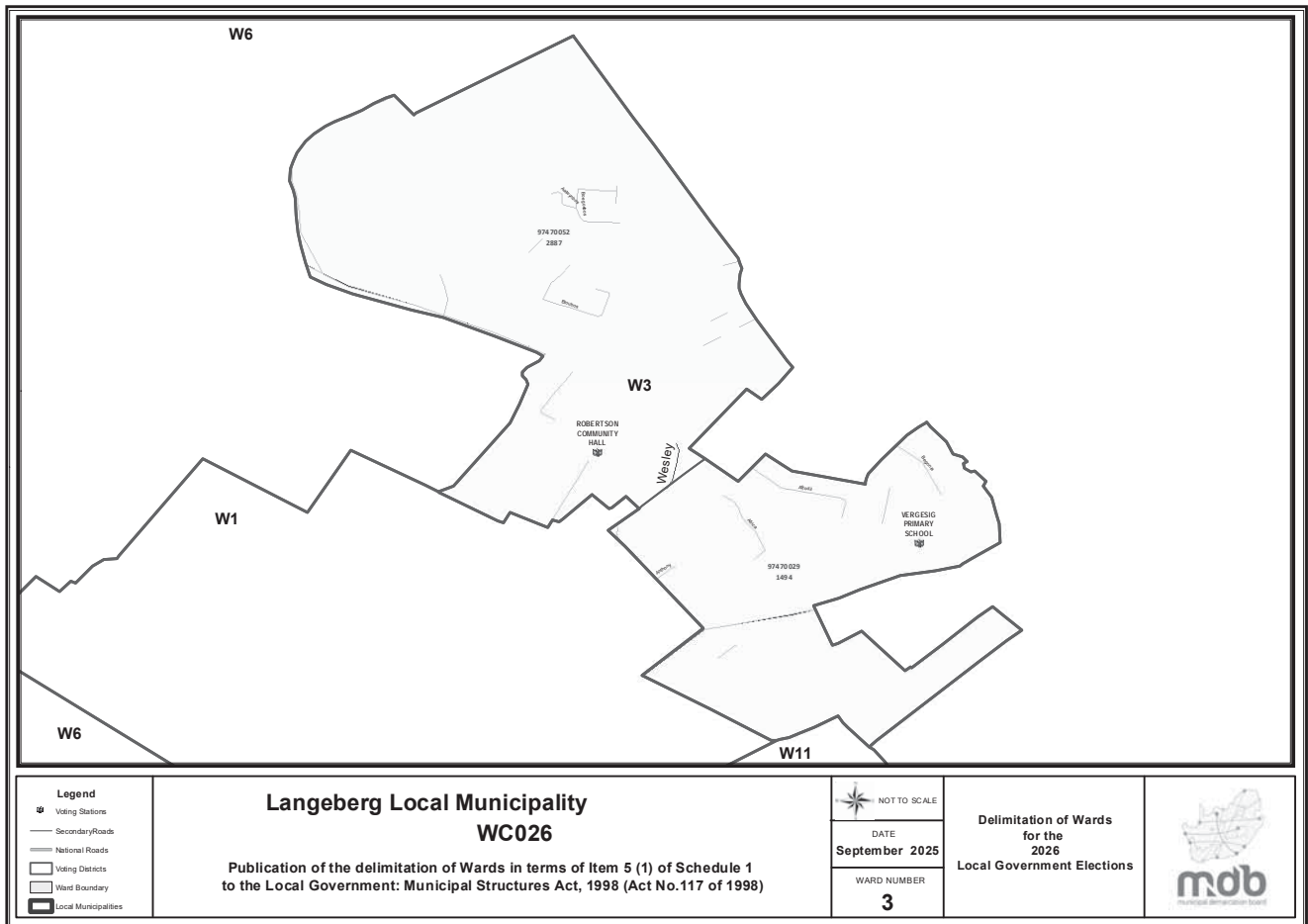
MIN VOTERS 3257

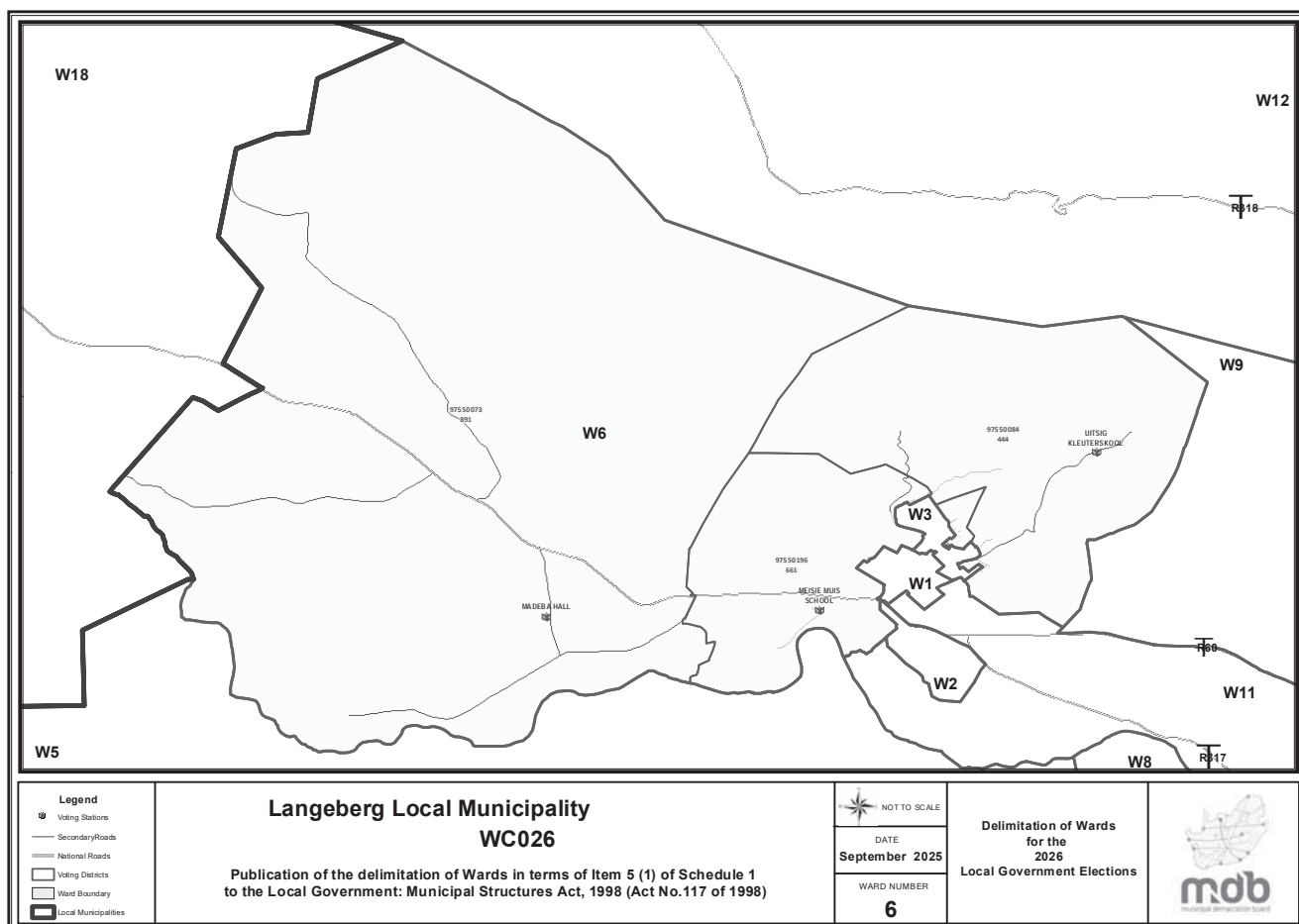
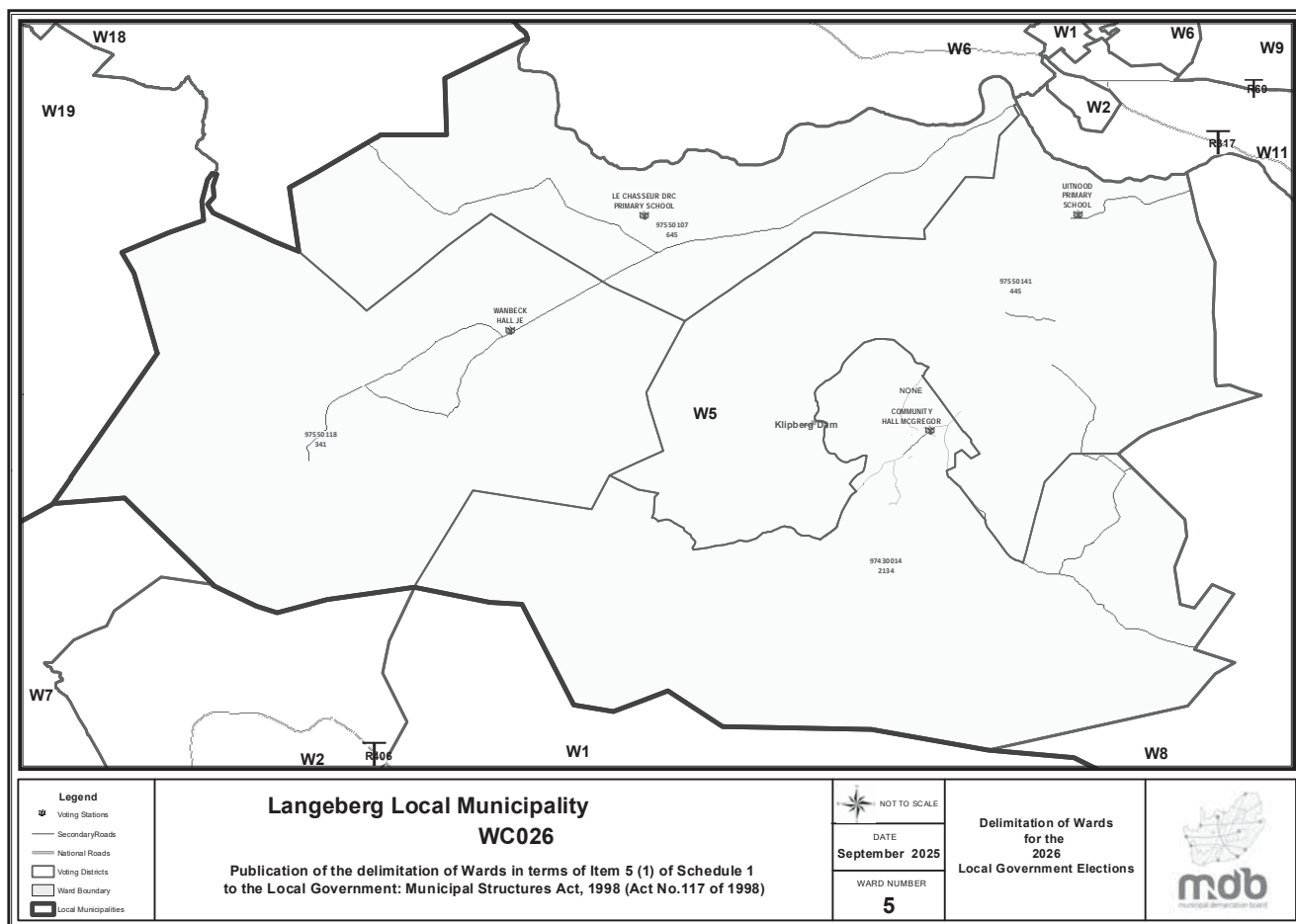
NORM 3831

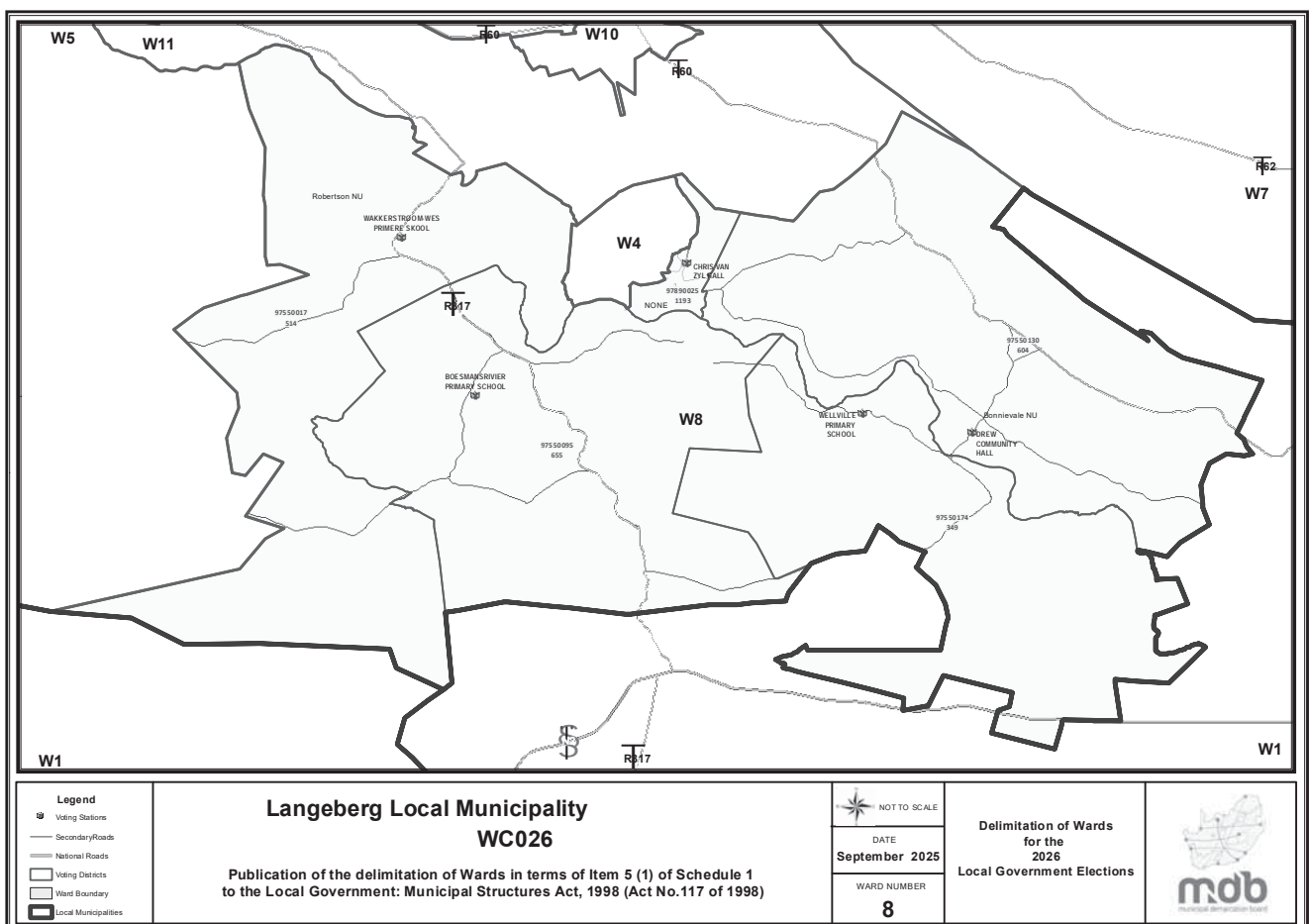
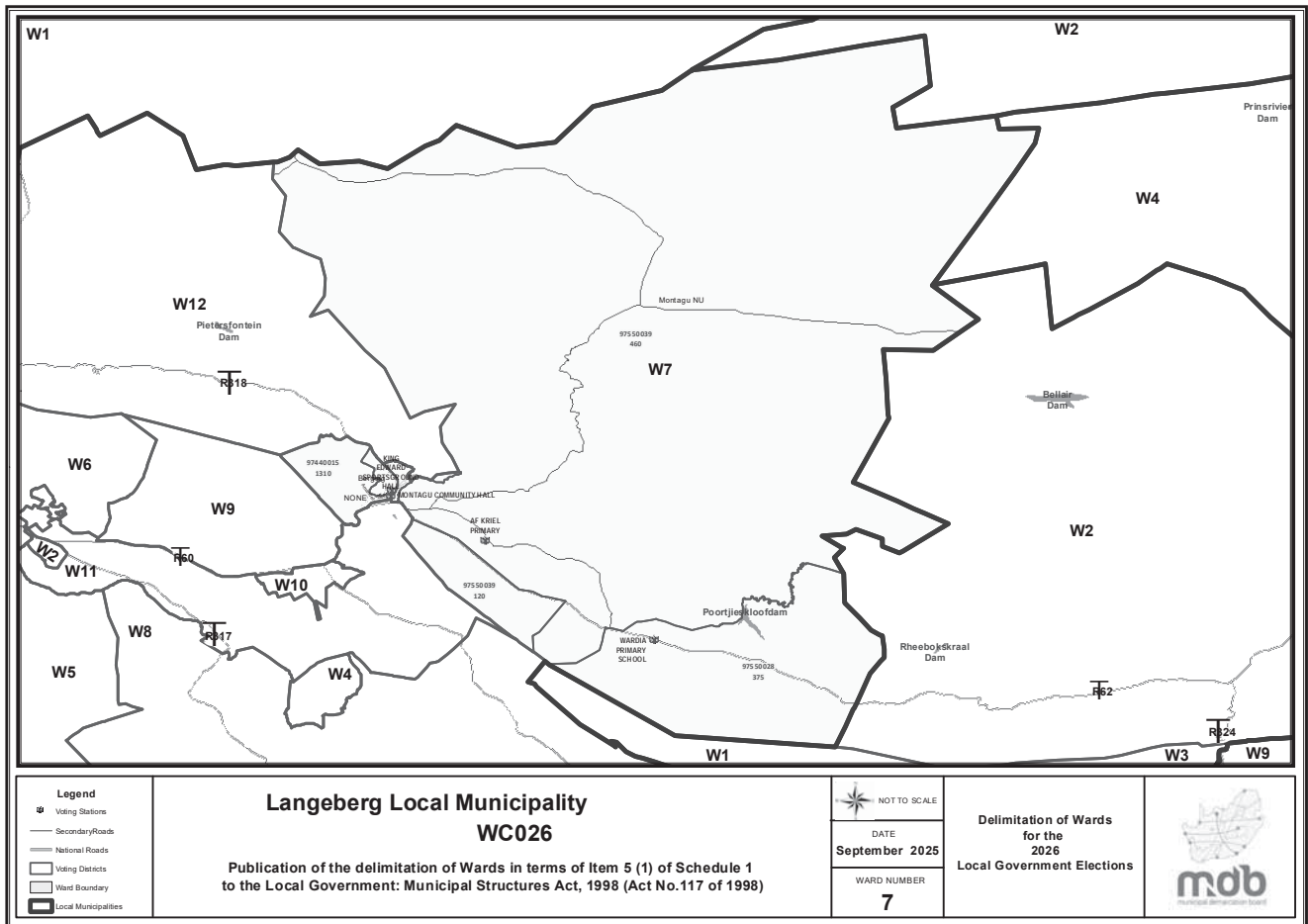
MAX VOTERS 4405

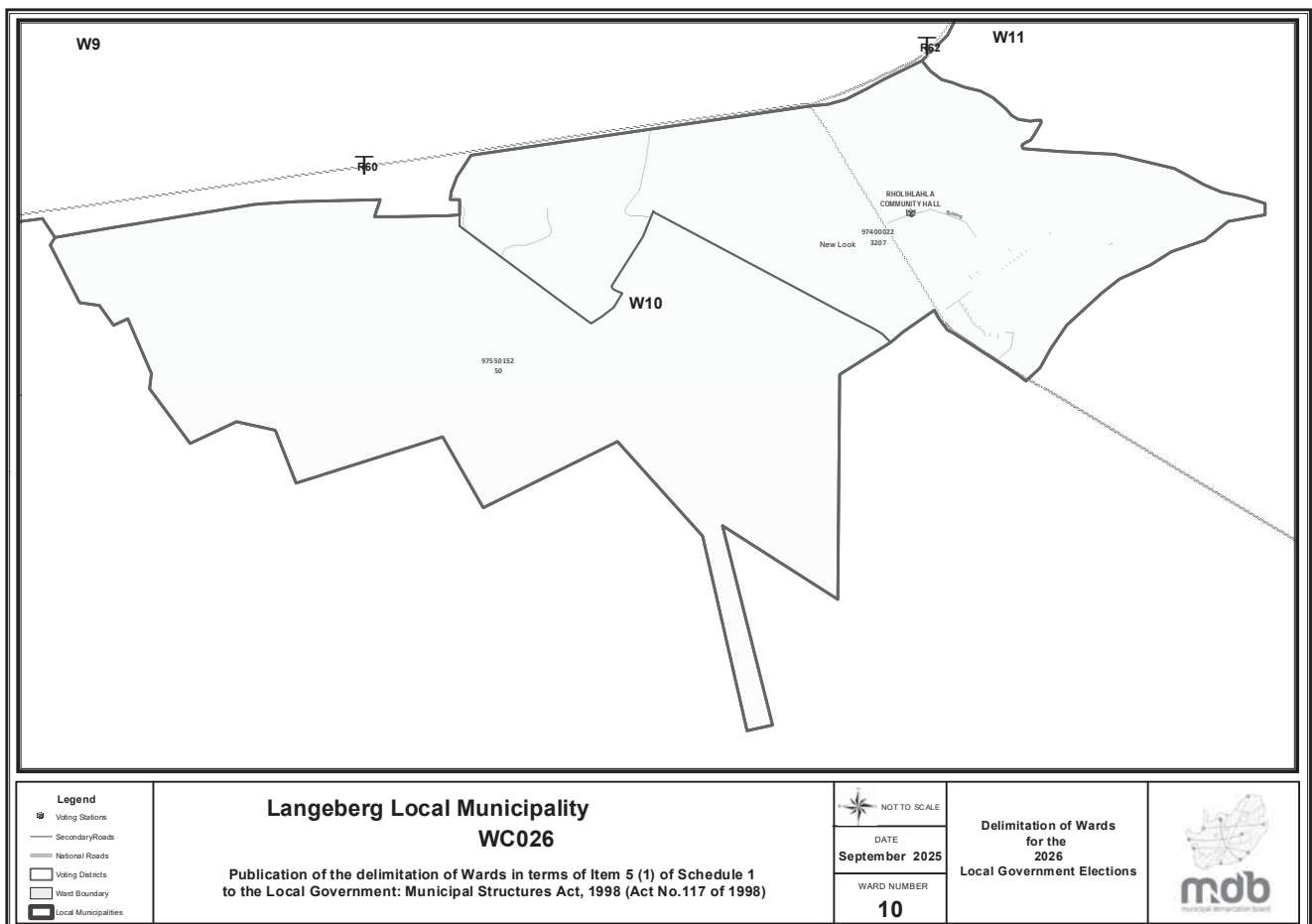
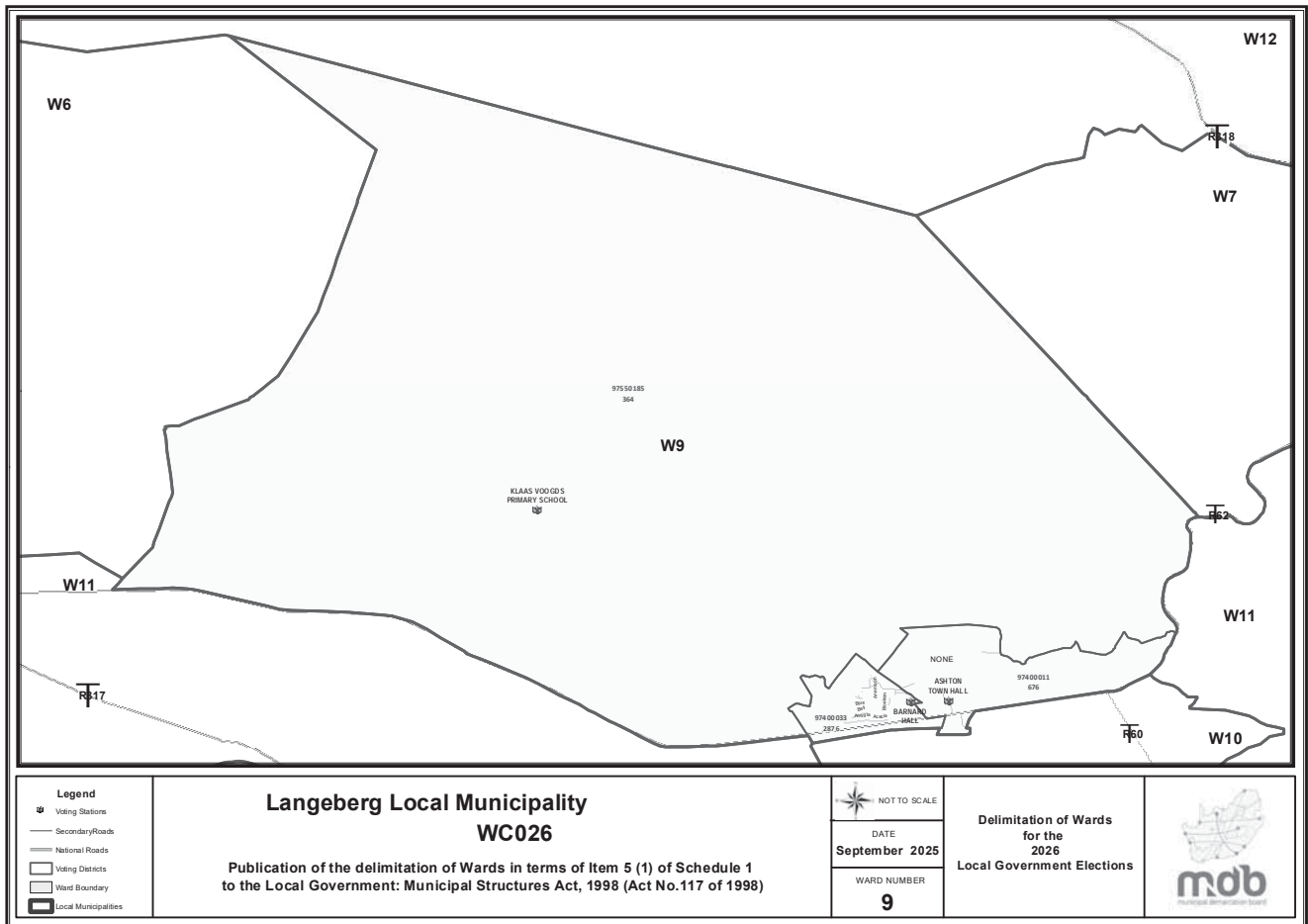
VOTING DISTRICT No.	VOTING STATION NAME	NUMBER OF VOTERS	VD SPLIT
97550040	KOO GEMEENSKAPSAAL	50	Y
97550051	BOSHRIVIER HALL	730	
97550040	KOO GEMEENSKAPSAAL	636	Y
97440037	ASHBURY PRIMARY SCHOOL	2964	Y

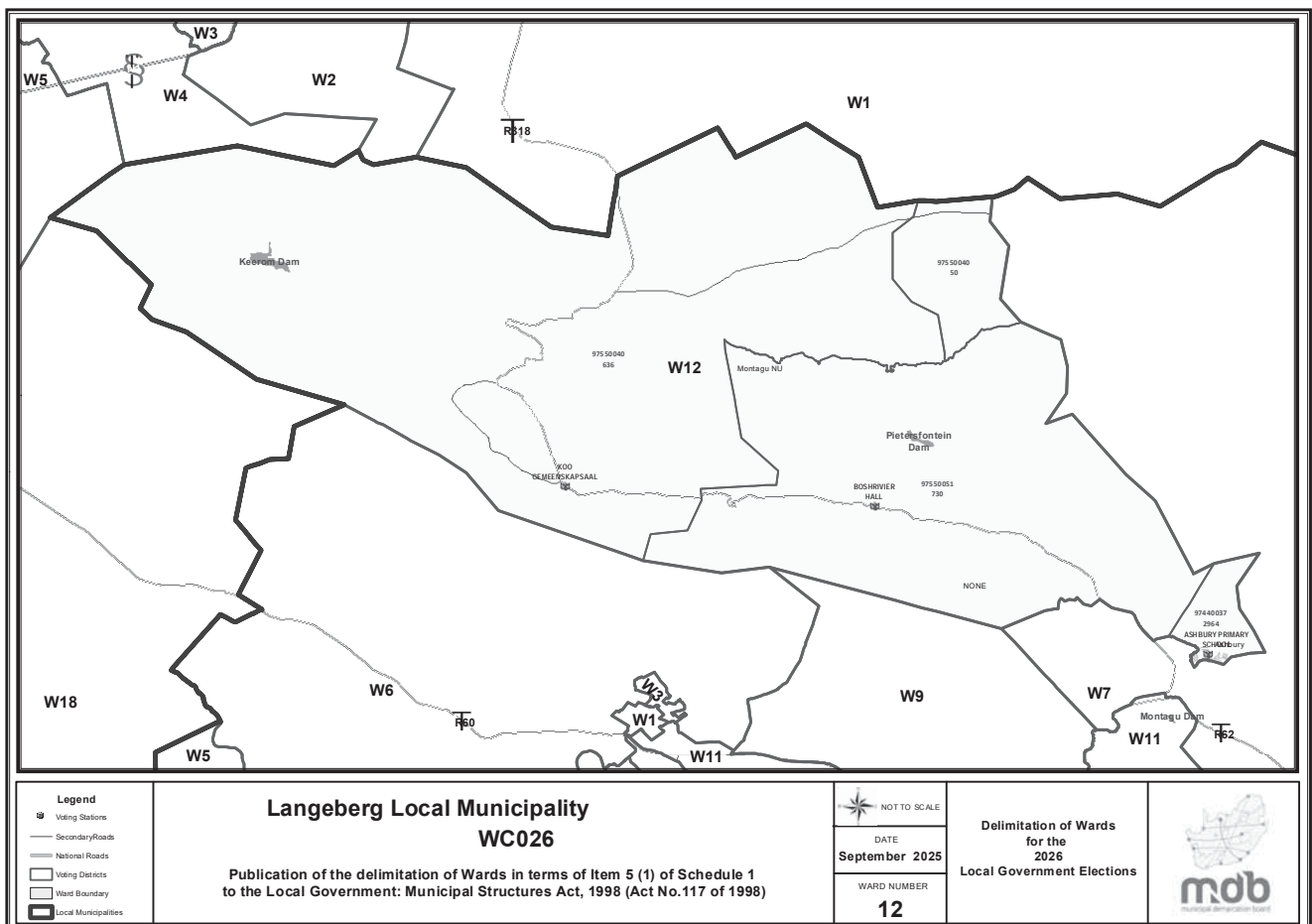
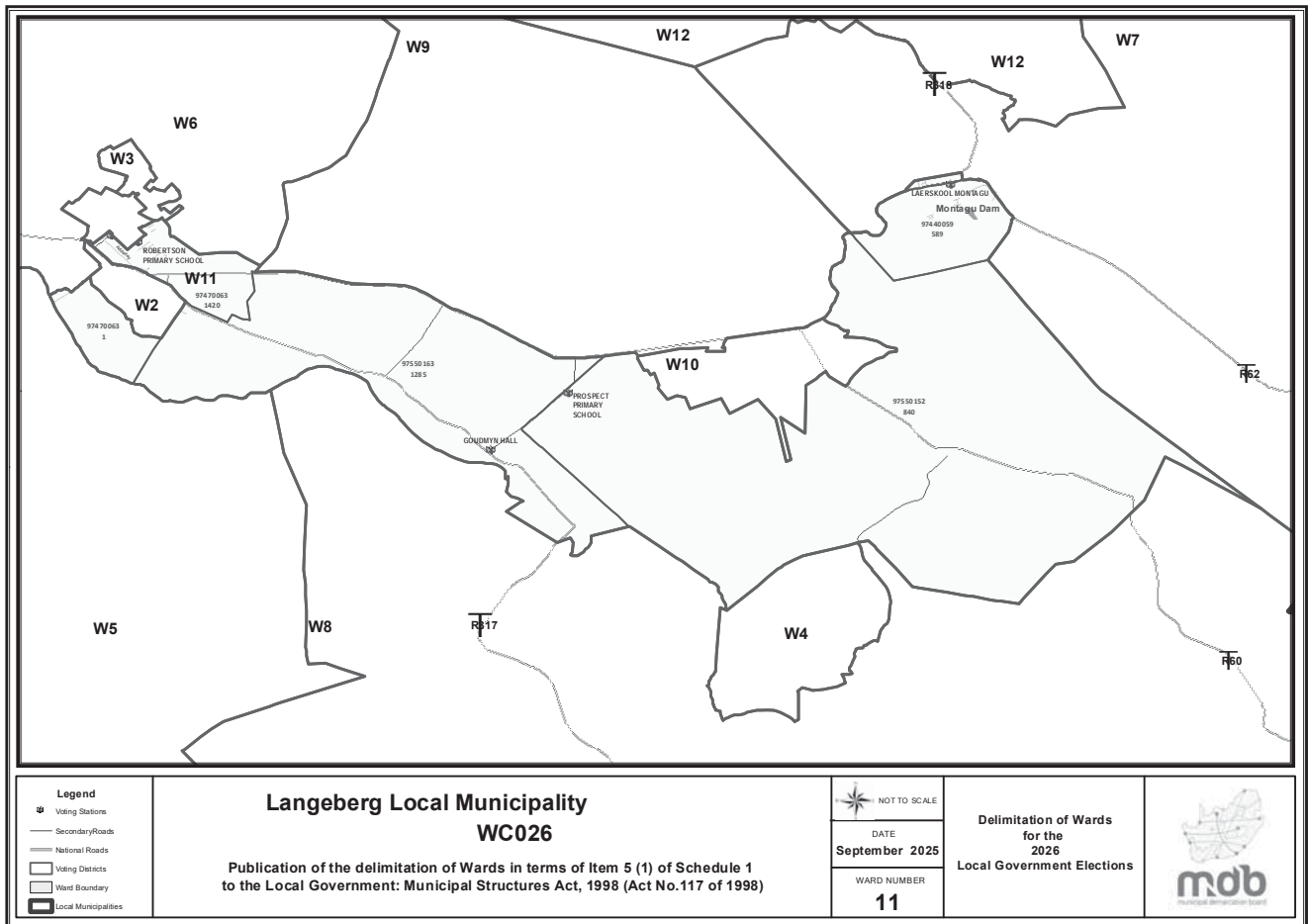












WESTERN CAPE PROVINCE

GENERAL NOTICE

**MUNICIPAL DEMARCATION BOARD : DELIMITATION OF
MUNICIPAL WARDS IN TERMS OF THE LOCAL
GOVERNMENT : MUNICIPAL STRUCTURES ACT, 1998.**

Theewaterskloof Local Municipality WC031

In terms of Item 5 (1) of Schedule 1 to the Local Government: Municipal Structures Act, 1998 (Act No. 117 of 1998) (the Act) the Municipal Demarcation Board hereby publishes its delimitation of wards for the above-mentioned municipality. Particulars of the delimitation are listed in the Schedule.

In terms of Item 5 (2) of Schedule 1 to the Act, any person aggrieved by the delimitation may, within 14 days of publication of this notice, submit objections in writing to:

The Municipal Demarcation Board
Private Bag X123
Centurion
0046

Fax: 086 5248643
Email: registry@demarcation.org.za

The attached form MDB 5 must please be used to object. The form is also available on www.demarcation.org.za.

MR THABO MOSES MANYONI
CHAIRPERSON: MUNICIPAL DEMARCATION BOARD

In terms of section 18(3) of the Local Government: Municipal Structures Act, 1998 (Act 117 of 1998), the MEC responsible for local government has determined that the municipal council consists of **27** councillors.

After having consulted the Independent Electoral Commission, The Municipal Demarcation Board has delimited the municipality into **14** wards in terms of Schedule 1 of the Act.

The number of registered voters in each ward does not vary by more than fifteen percent from the norm. The norm was determined by dividing the total number of voters on the municipal segment of the national common voters roll, namely **62392** voters in March 2024, by the number of wards in the municipality.

An overview map of the boundary of the municipality, with the boundaries of the wards within the municipality, and a map of each ward are attached. In case of a discrepancy between the map and this schedule, the map will prevail. The ward numbers, the voting districts and voting stations in each ward, and the number of voters are as follows:

SCHEDULE

Ward 1 comprises of a total of 4655 registered voters.			
MIN VOTERS 3788	NORM 4456	MAX VOTERS 5124	
VOTING DISTRICT No.	VOTING STATION NAME	NUMBER OF VOTERS	VD SPLIT
98010020	RIVIERSONDEREND COMMUNITY HALL	2601	
98080038	JONGENSKLIP PRIMERE SKOOL	481	
98080027	BLOEMENHOF PRIMARY SCHOOL	361	
98010019	RIVIERSONDEREND NG KERKSAAL	1212	
Ward 2 comprises of a total of 4831 registered voters.			
MIN VOTERS 3788	NORM 4456	MAX VOTERS 5124	
VOTING DISTRICT No.	VOTING STATION NAME	NUMBER OF VOTERS	VD SPLIT
97940021	VOORSTEKRAAL MORAWIESE KERKSAAL	919	
97970013	OLD MORAVIAN HALL	2179	
97940010	EMIL WEDER SECONDARY SCHOOL HALL	1733	
Ward 3 comprises of a total of 4898 registered voters.			
MIN VOTERS 3788	NORM 4456	MAX VOTERS 5124	
VOTING DISTRICT No.	VOTING STATION NAME	NUMBER OF VOTERS	VD SPLIT
98080049	CALEDON TOWN HALL	2321	
97920052	UITSIG CRECHE	25	Y
98080072	DIEPGAT PRIMERE SKOOL	176	
97920029	CALEDON VG KERKSAAL	1651	
98080061	TESSELAARSDAL COMMUNITY HALL	725	
Ward 4 comprises of a total of 5124 registered voters.			
MIN VOTERS 3788	NORM 4456	MAX VOTERS 5124	
VOTING DISTRICT No.	VOTING STATION NAME	NUMBER OF VOTERS	VD SPLIT
97920018	VLEI VIEW MUNICIPAL HALL	1348	
97920041	MIDDLETON GEMEENSKAPSAAL	482	
97920052	UITSIG CRECHE	3294	Y
Ward 5 comprises of a total of 4799 registered voters.			
MIN VOTERS 3788	NORM 4456	MAX VOTERS 5124	
VOTING DISTRICT No.	VOTING STATION NAME	NUMBER OF VOTERS	VD SPLIT
98100110	HIGHNOON HALL	805	
98080083	HELDERSTROOM CORRECTIONAL HALL	816	

98060025	KOSIE DE WET PRIMARY	600	Y
98100132	BO-RADYN SPORTS HALL VILLIERSDORP	497	
98060014	VILLIERSDORP BIBLIOTEEKSAAL	2081	

Ward 6 comprises of a total of 3805 registered voters.

MIN VOTERS 3788

NORM 4456

MAX VOTERS 5124

VOTING DISTRICT No.	VOTING STATION NAME	NUMBER OF VOTERS	VD SPLIT
---------------------	---------------------	------------------	----------

98060025	KOSIE DE WET PRIMARY	3605	Y
98100143	BENOOKE HALL	200	Y

Ward 7 comprises of a total of 4008 registered voters.

MIN VOTERS 3788

NORM 4456

MAX VOTERS 5124

VOTING DISTRICT No.	VOTING STATION NAME	NUMBER OF VOTERS	VD SPLIT
---------------------	---------------------	------------------	----------

97900016	BOTRIVIER COMMUNITY HALL	3726	
98080050	MIDDELPLAAS HALL	282	

Ward 8 comprises of a total of 4167 registered voters.

MIN VOTERS 3788

NORM 4456

MAX VOTERS 5124

VOTING DISTRICT No.	VOTING STATION NAME	NUMBER OF VOTERS	VD SPLIT
---------------------	---------------------	------------------	----------

98100176	ELGIN HOMES HALL	300	
97950011	AGAPE 3 DAY CARE CENTRE	3867	

Ward 9 comprises of a total of 4793 registered voters.

MIN VOTERS 3788

NORM 4456

MAX VOTERS 5124

VOTING DISTRICT No.	VOTING STATION NAME	NUMBER OF VOTERS	VD SPLIT
---------------------	---------------------	------------------	----------

98100109	VYEBOOM KERKSAAL	911	
98100053	GRAYMEAD COMMUNITY HALL	869	
98100121	HOTTENTOTSHOLLAND HALL	184	
98100154	EERSTEHOOPE KERKSAAL	516	
98100143	BENOOKE HALL	724	Y
98100097	GLEN ELGIN SPORTS CLUB	1063	
98100086	DIE ERF COMMUNITY HALL	526	

Ward 10 comprises of a total of 4859 registered voters.

MIN VOTERS 3788

NORM 4456

MAX VOTERS 5124

VOTING DISTRICT No.	VOTING STATION NAME	NUMBER OF VOTERS	VD SPLIT
---------------------	---------------------	------------------	----------

98100019	DENNEGEUR PRIMERE SKOOL	738	
----------	-------------------------	-----	--

98100020	APPLETHWAITE FARM COMMUNITY HALL	391
98100187	DE RUST FUTURA ACADEMY HALL	1041
98100042	WHITEHALL FARMS COMMUNITY HALL	632
98100198	ARIESKRAAL PRIMARY SCHOOL	571
98100075	FINE FARMS COMMUNITY HALL	756
98100064	MONTEITH PRIMARY SCHOOL	730

Ward 11 comprises of a total of 4214 registered voters.

MIN VOTERS 3788

NORM 4456

MAX VOTERS 5124

VOTING DISTRICT No.	VOTING STATION NAME	NUMBER OF VOTERS	VD SPLIT
97950033	GERALD WRIGHT HALL	3183	
97950044	GRABOUW RUGBY SPORTS HALL	1031	

Ward 12 comprises of a total of 3958 registered voters.

MIN VOTERS 3788

NORM 4456

MAX VOTERS 5124

VOTING DISTRICT No.	VOTING STATION NAME	NUMBER OF VOTERS	VD SPLIT
97950099	UMYEZO SCHOOL	857	
98100165	ST MICHAELS PRIMARY SCHOOL	284	
97950055	UMYEZO PRIMARY SCHOOL	2817	

Ward 13 comprises of a total of 4253 registered voters.

MIN VOTERS 3788

NORM 4456

MAX VOTERS 5124

VOTING DISTRICT No.	VOTING STATION NAME	NUMBER OF VOTERS	VD SPLIT
97950077	SITEVIEW MAKAZA HALL	4253	

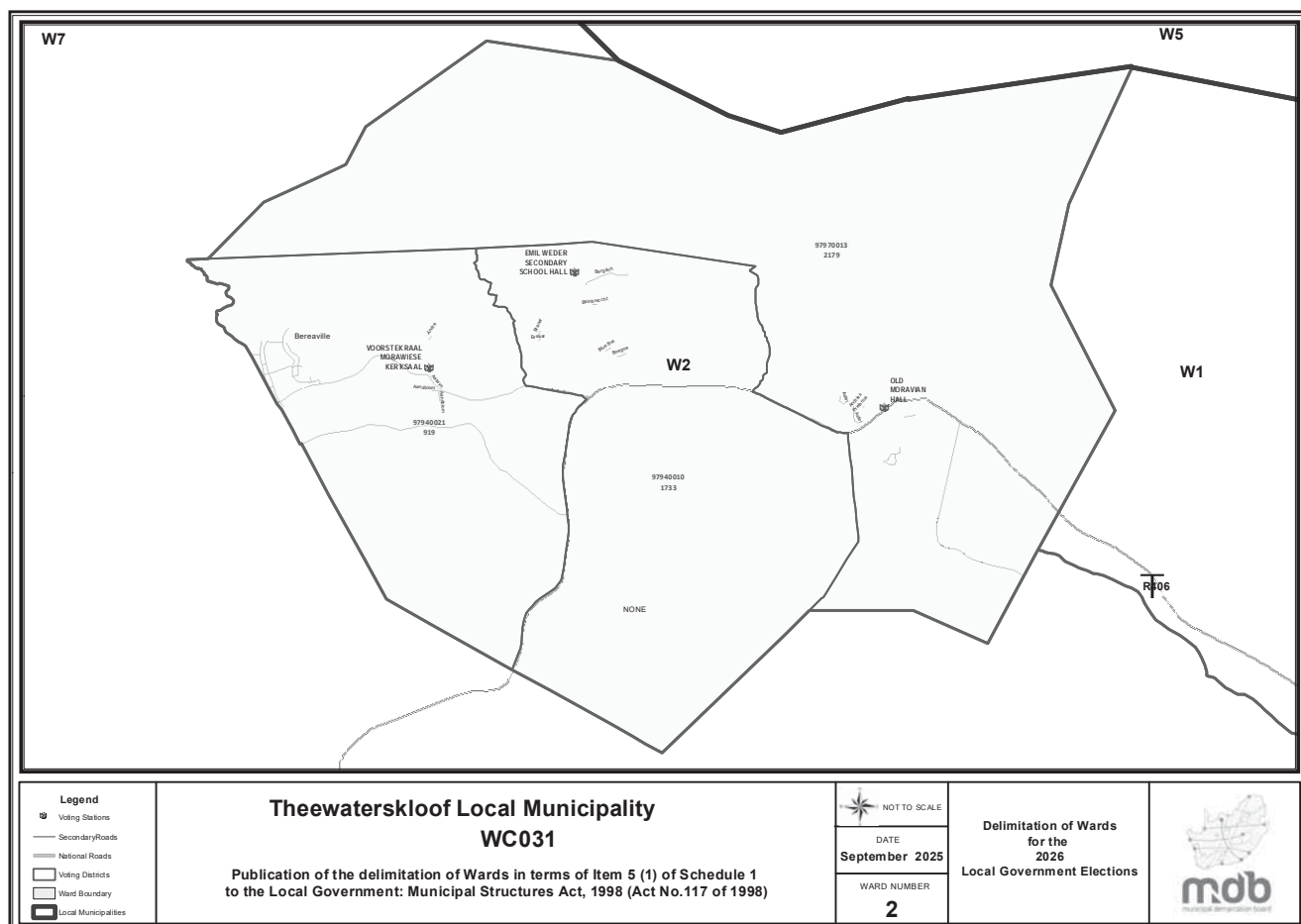
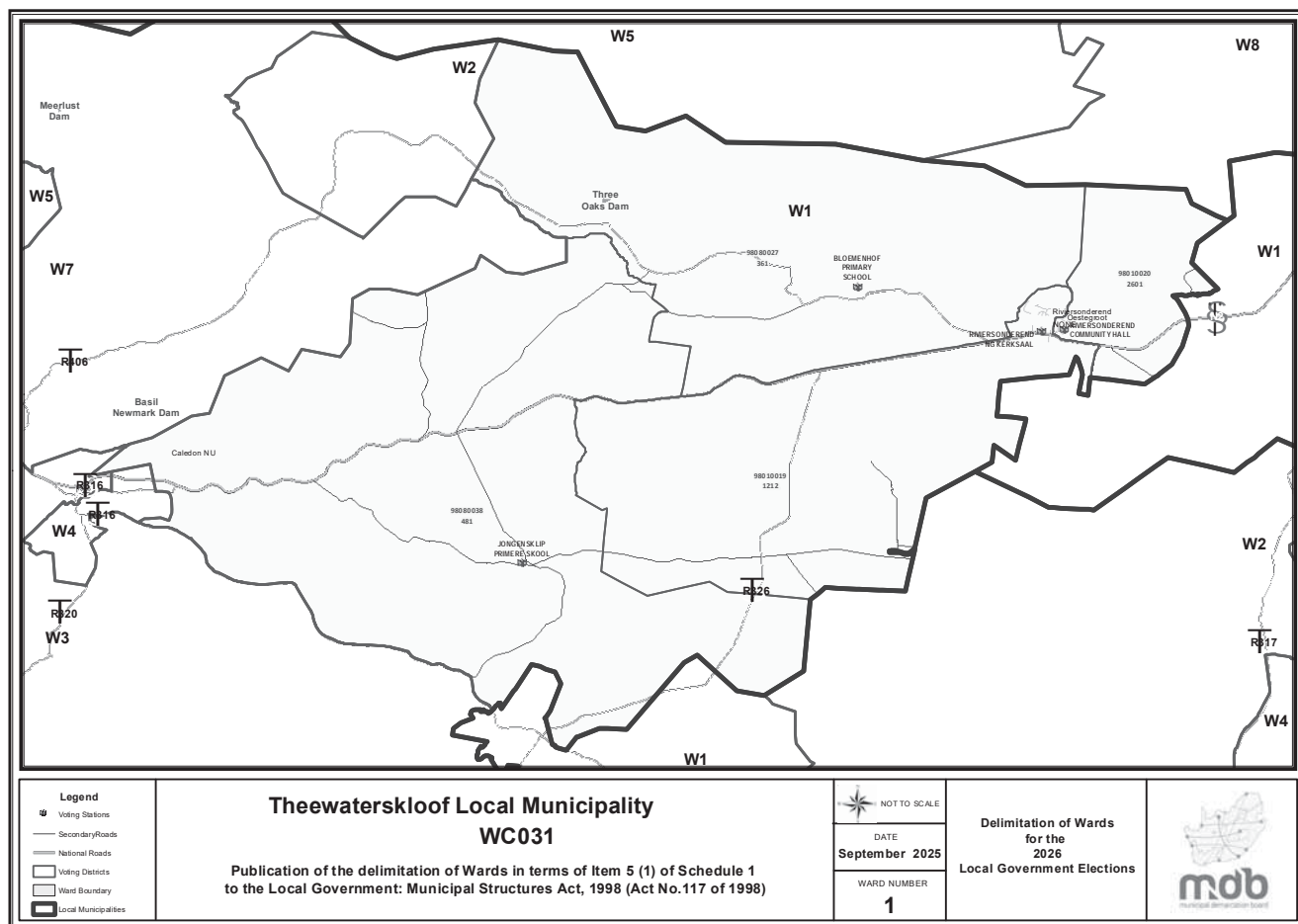
Ward 14 comprises of a total of 4028 registered voters.

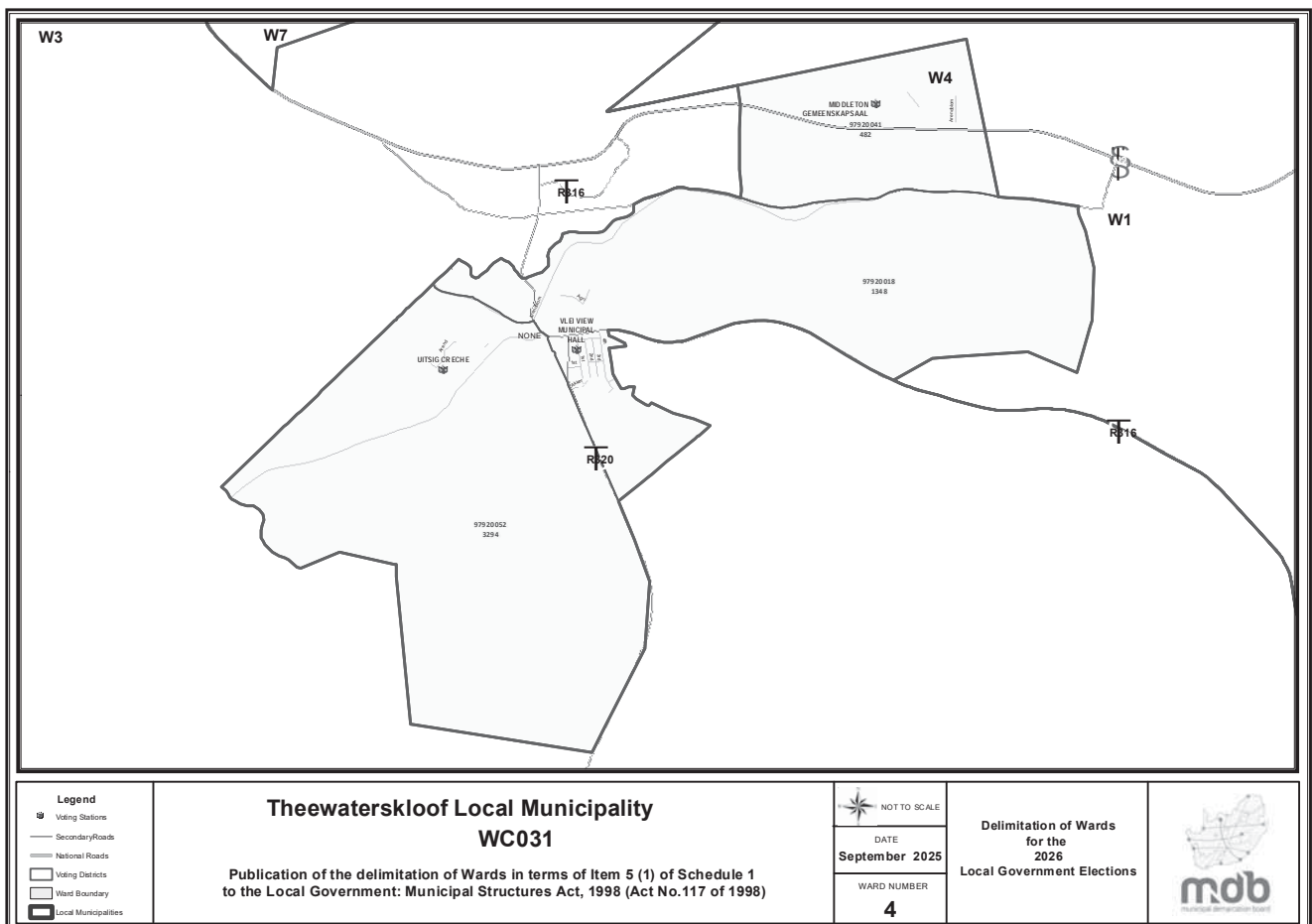
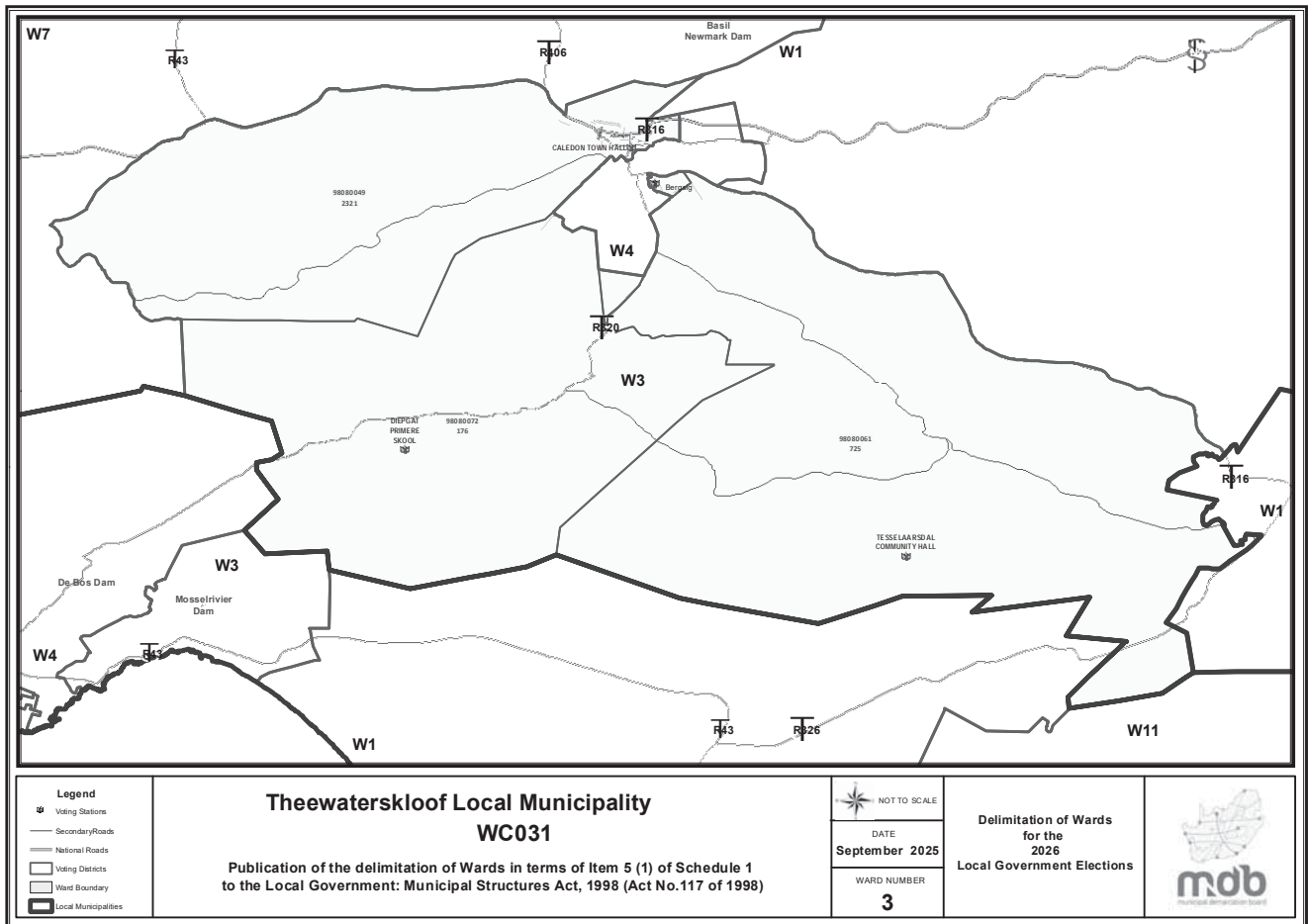
MIN VOTERS 3788

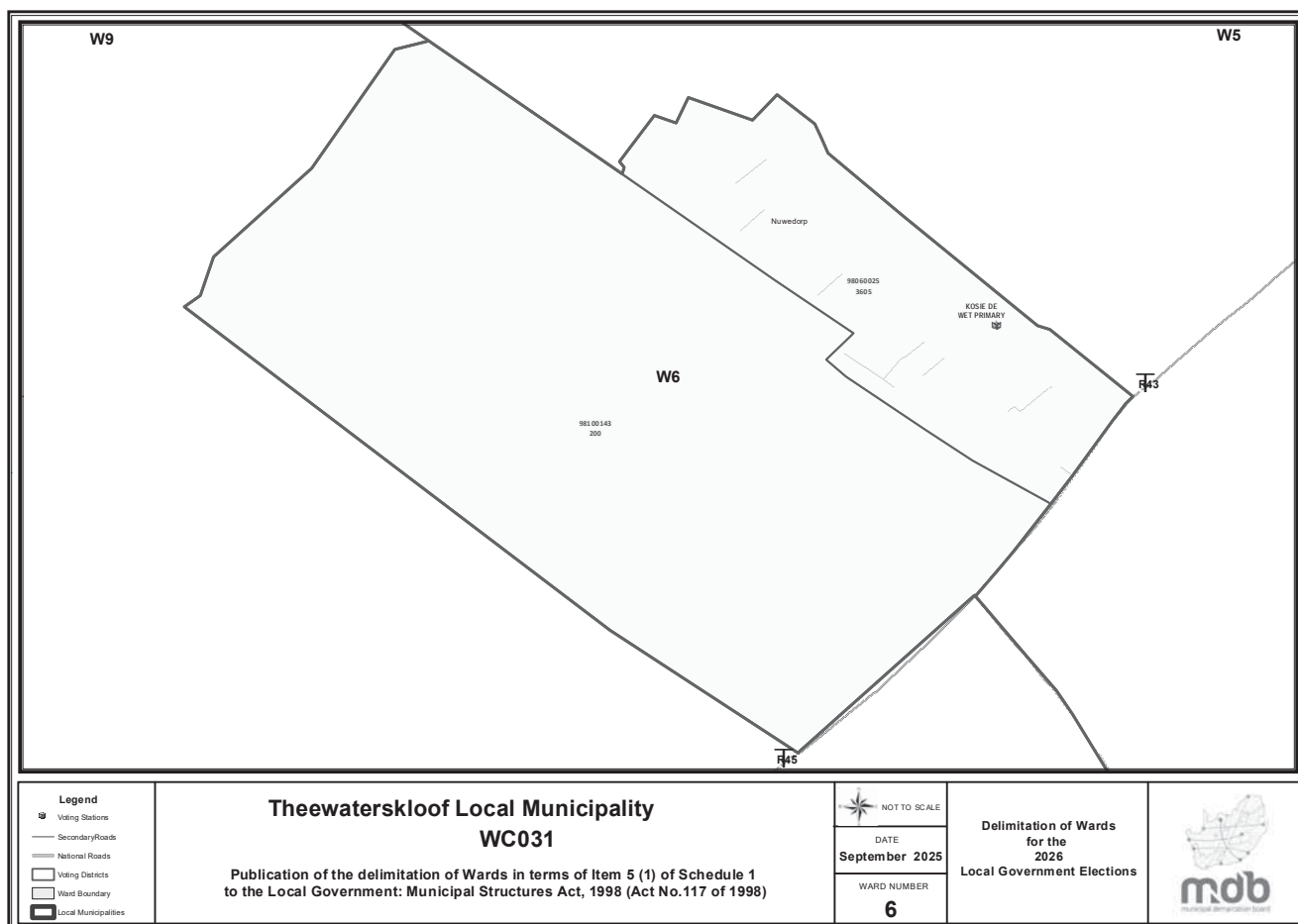
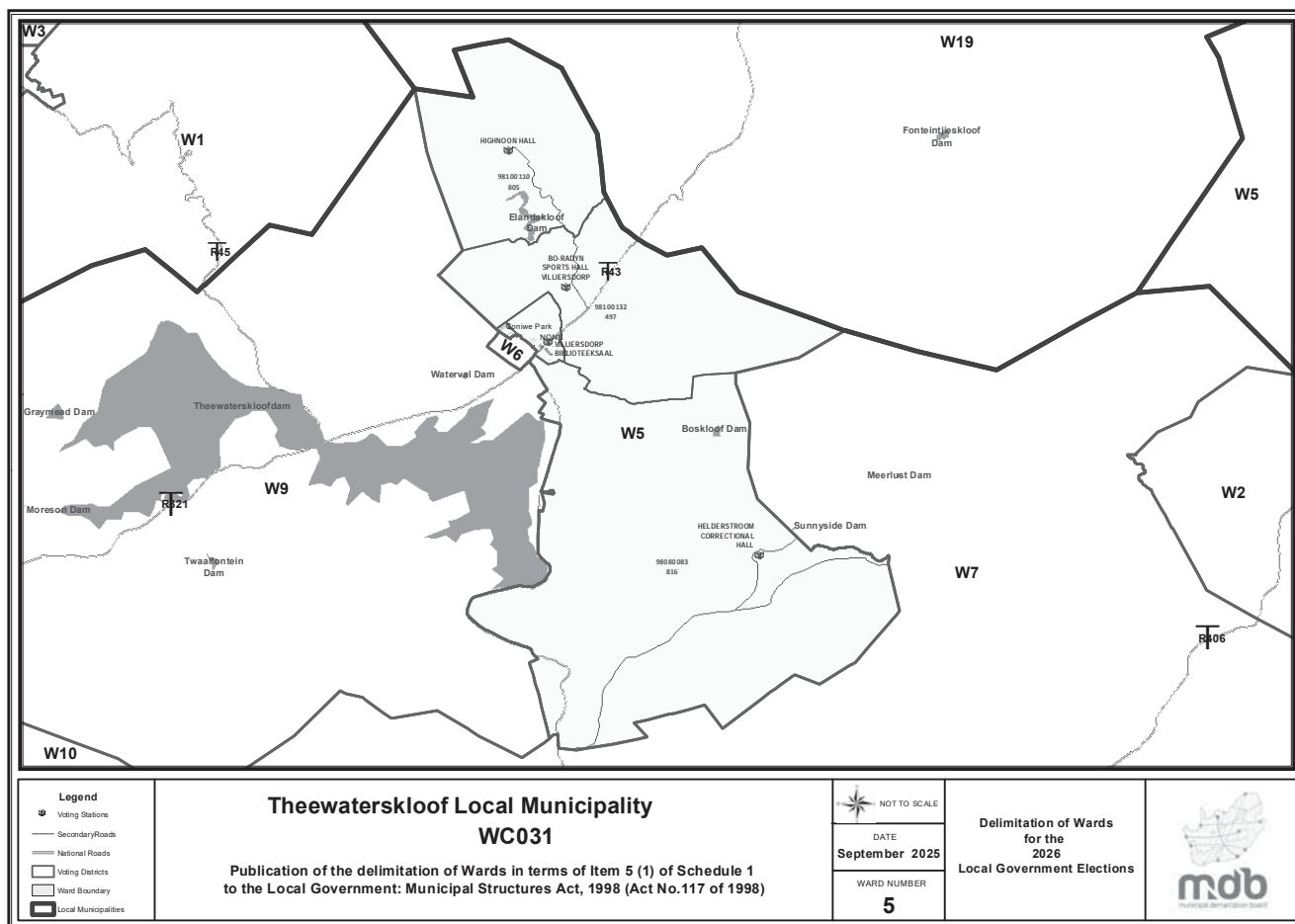
NORM 4456

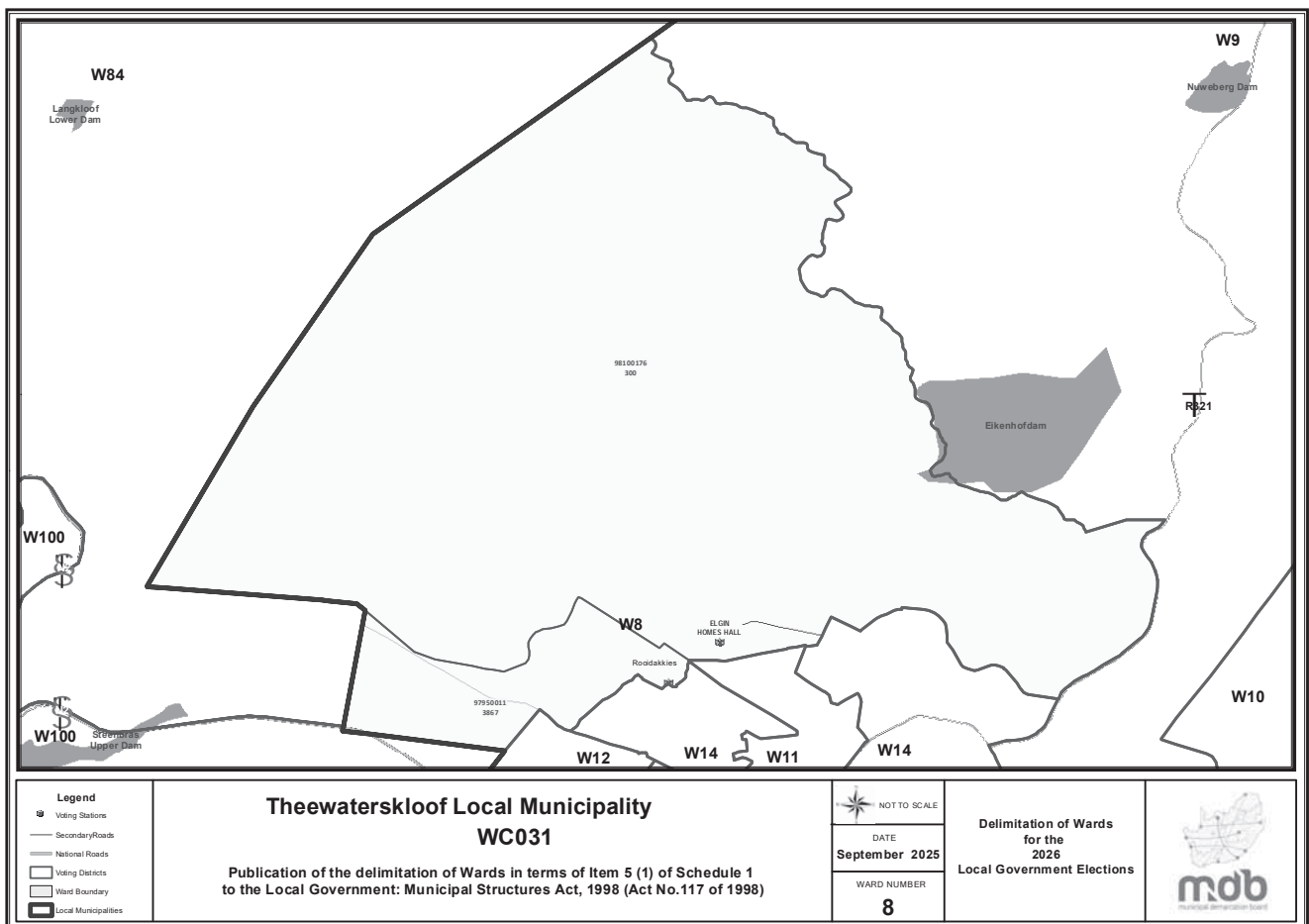
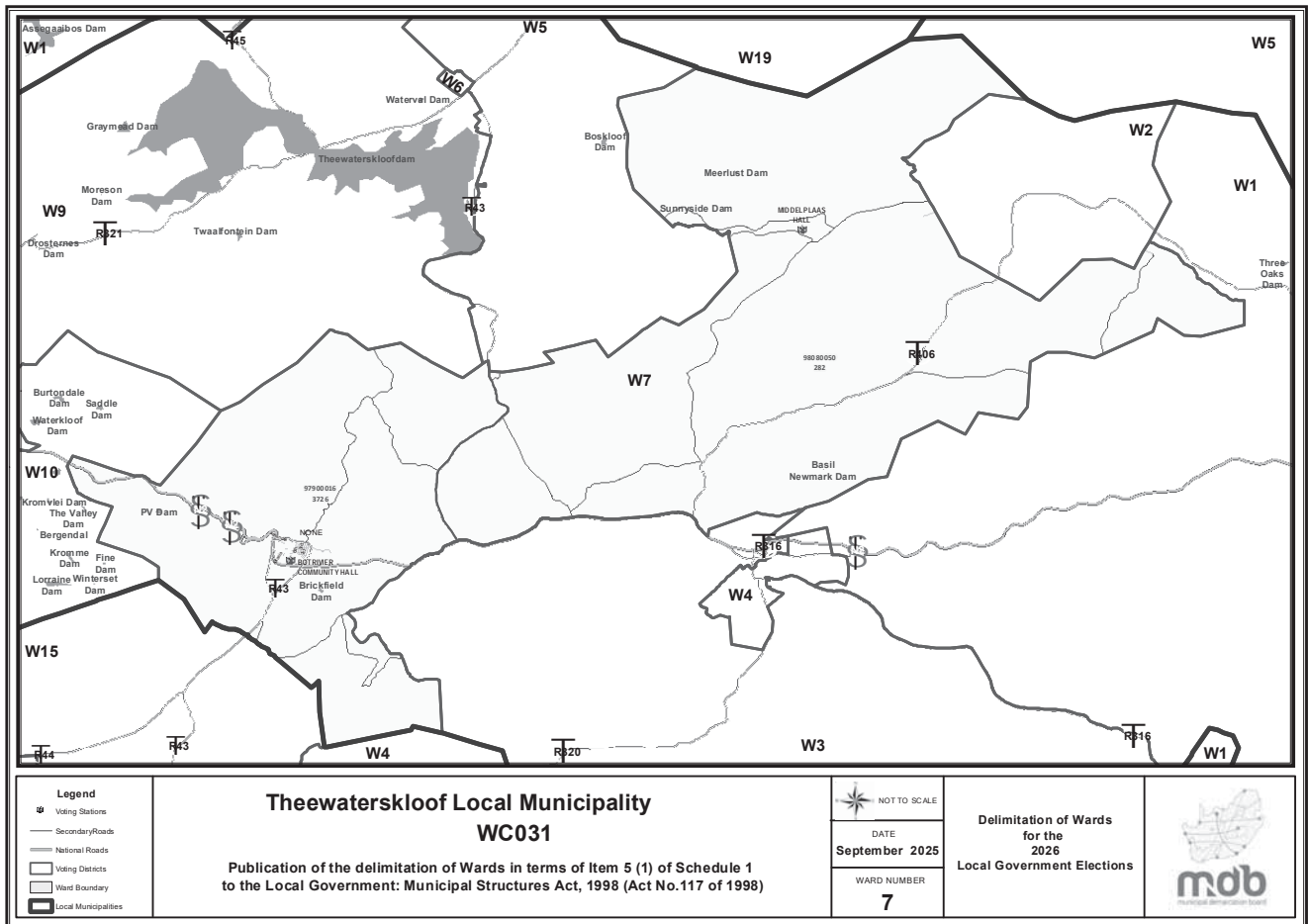
MAX VOTERS 5124

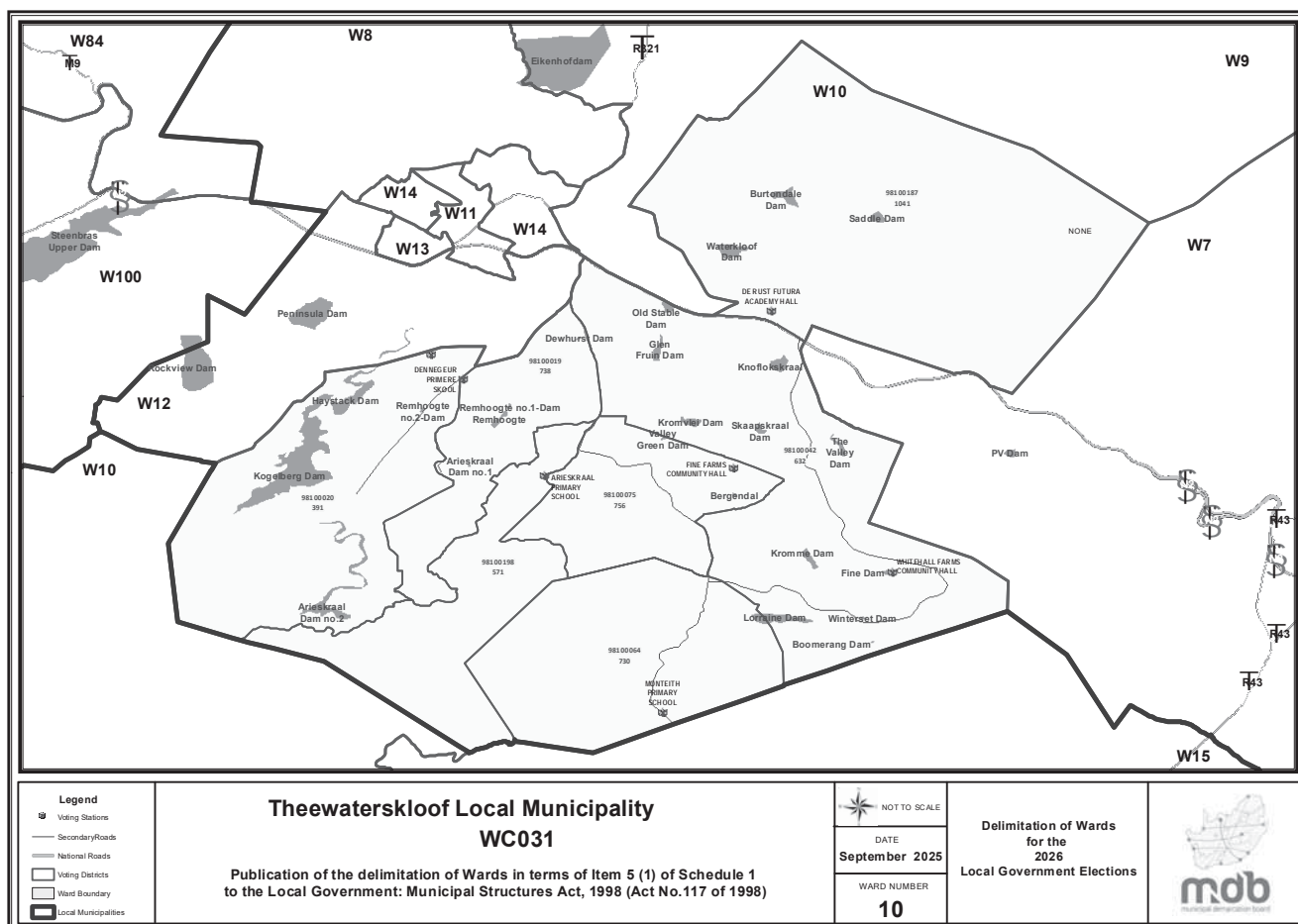
VOTING DISTRICT No.	VOTING STATION NAME	NUMBER OF VOTERS	VD SPLIT
97950022	GROENBERG SECONDARY SCHOOL HALL	1494	
97950066	GRABOUW HIGH SCHOOL	593	
97950088	DOCKS MISSION HALL	1941	

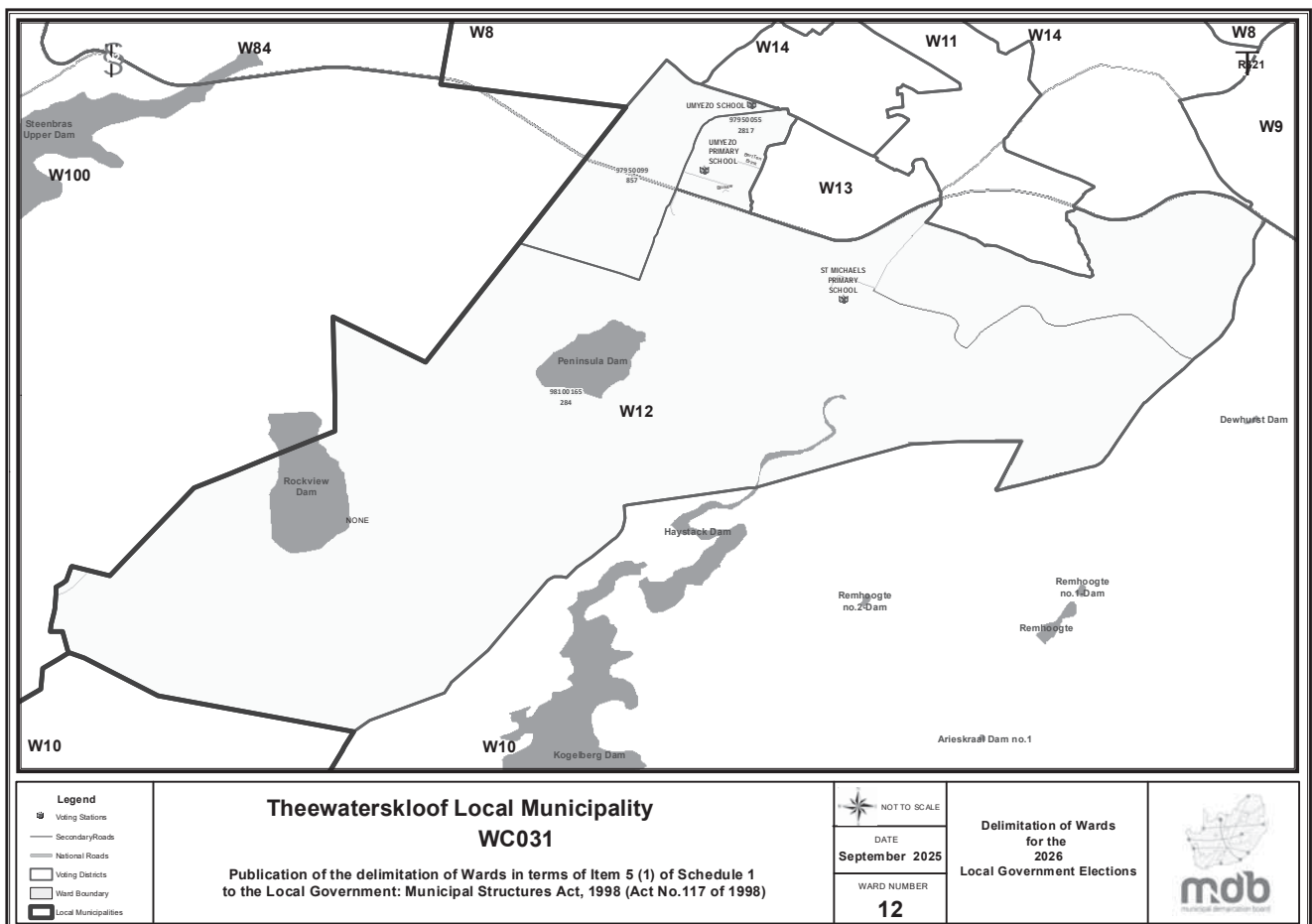
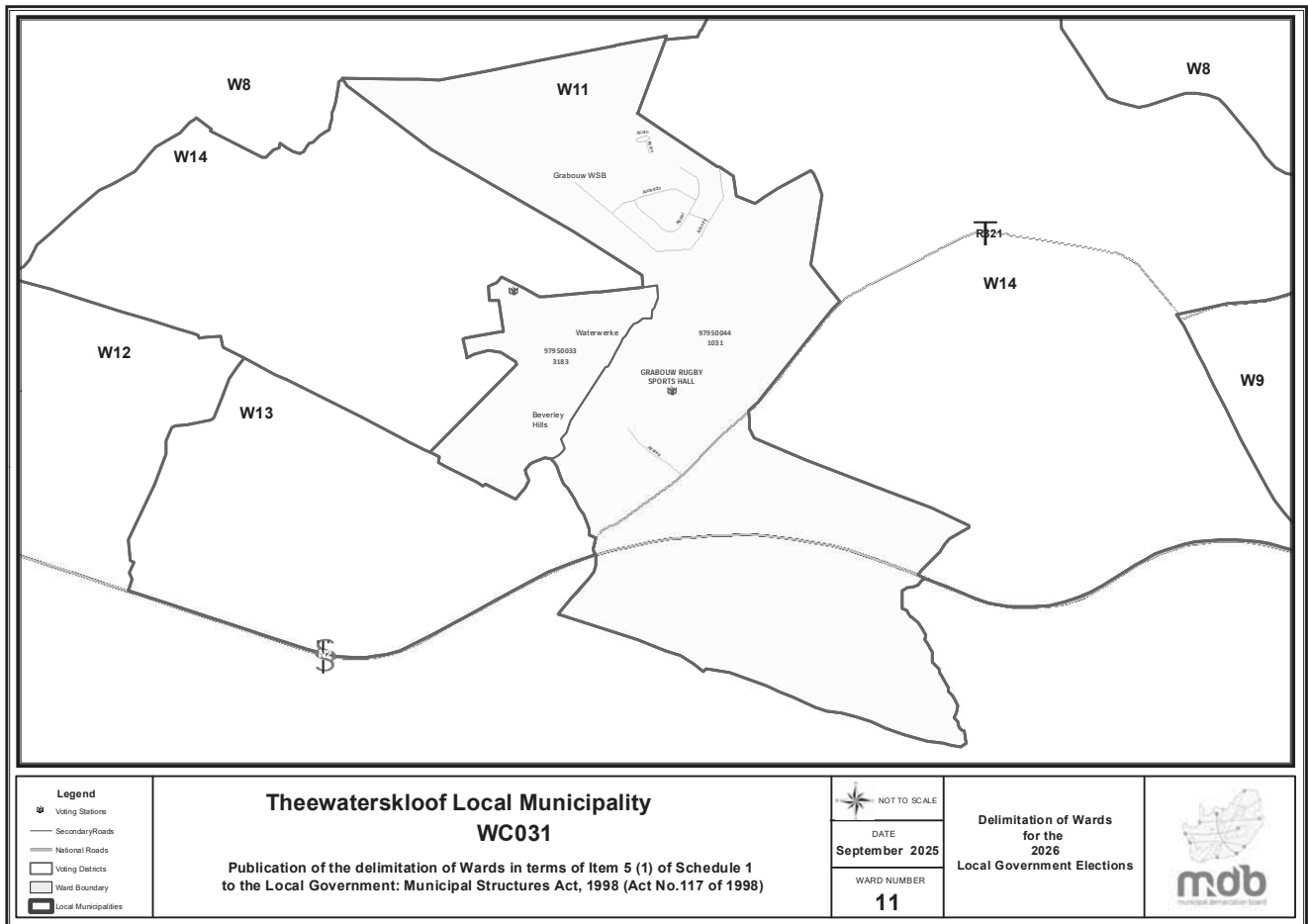


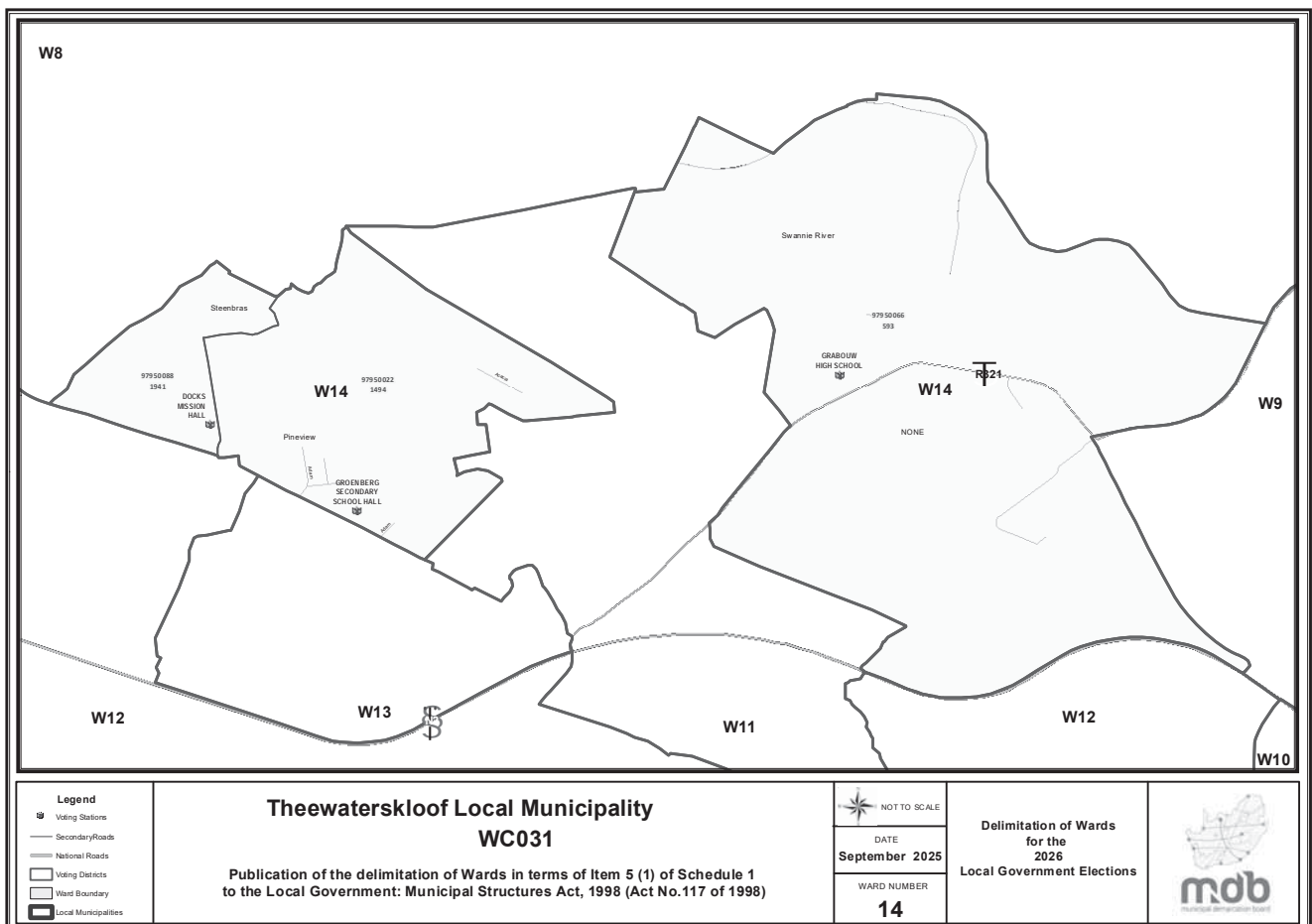
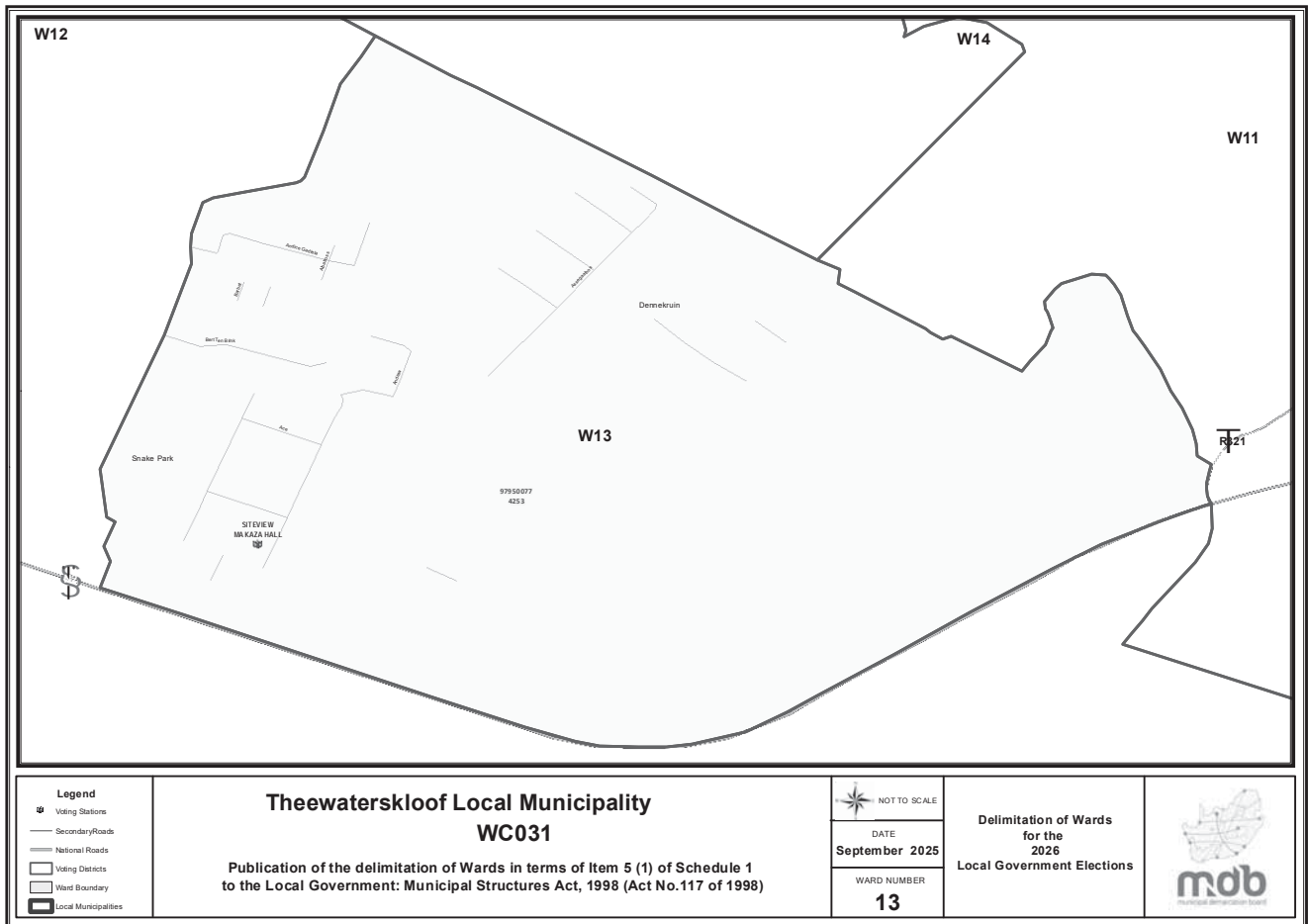












WESTERN CAPE PROVINCE

GENERAL NOTICE

**MUNICIPAL DEMARCATION BOARD : DELIMITATION OF
MUNICIPAL WARDS IN TERMS OF THE LOCAL
GOVERNMENT : MUNICIPAL STRUCTURES ACT, 1998.**

Overstrand Local Municipality WC032

In terms of Item 5 (1) of Schedule 1 to the Local Government: Municipal Structures Act, 1998 (Act No. 117 of 1998) (the Act) the Municipal Demarcation Board hereby publishes its delimitation of wards for the above-mentioned municipality. Particulars of the delimitation are listed in the Schedule.

In terms of Item 5 (2) of Schedule 1 to the Act, any person aggrieved by the delimitation may, within 14 days of publication of this notice, submit objections in writing to:

The Municipal Demarcation Board
Private Bag X123
Centurion
0046

Fax: 086 5248643
Email: registry@demarcation.org.za

The attached form MDB 5 must please be used to object. The form is also available on www.demarcation.org.za.

MR THABO MOSES MANYONI
CHAIRPERSON: MUNICIPAL DEMARCATION BOARD

In terms of section 18(3) of the Local Government: Municipal Structures Act, 1998 (Act 117 of 1998), the MEC responsible for local government has determined that the municipal council consists of **29** councillors.

After having consulted the Independent Electoral Commission, The Municipal Demarcation Board has delimited the municipality into **15** wards in terms of Schedule 1 of the Act.

The number of registered voters in each ward does not vary by more than fifteen percent from the norm. The norm was determined by dividing the total number of voters on the municipal segment of the national common voters roll, namely **65757** voters in March 2024, by the number of wards in the municipality.

An overview map of the boundary of the municipality, with the boundaries of the wards within the municipality, and a map of each ward are attached. In case of a discrepancy between the map and this schedule, the map will prevail. The ward numbers, the voting districts and voting stations in each ward, and the number of voters are as follows:

SCHEDULE

Ward 1 comprises of a total of 3826 registered voters.			
MIN VOTERS 3726	NORM 4383	MAX VOTERS 5040	
VOTING DISTRICT No.	VOTING STATION NAME	NUMBER OF VOTERS	VD SPLIT
98020010	STANFORD COMMUNITY HALL (DIE STOOR)	3059	
98020021	FUNIMFUNDO PRE-SCHOOL	275	
97960113	FERNKLOOF NATURE RESERVE	1	Y
97960157	VOGELGAT NATURE RESERVE	46	
97930019	PRETORIUS HALL GANSBAAI	445	Y
Ward 2 comprises of a total of 3788 registered voters.			
MIN VOTERS 3726	NORM 4383	MAX VOTERS 5040	
VOTING DISTRICT No.	VOTING STATION NAME	NUMBER OF VOTERS	VD SPLIT
97930042	MASAKHANE COMMUNITY HALL	3451	
97930075	GANSBAAI SOLID WASTE	316	
98090039	ST PAULS SKOOL (WITHOOGTE)	21	Y
Ward 3 comprises of a total of 4731 registered voters.			
MIN VOTERS 3726	NORM 4383	MAX VOTERS 5040	
VOTING DISTRICT No.	VOTING STATION NAME	NUMBER OF VOTERS	VD SPLIT
97960113	FERNKLOOF NATURE RESERVE	1782	Y
97960056	HERMANUS MUNICIPAL BUILDINGS	2949	
Ward 4 comprises of a total of 5032 registered voters.			
MIN VOTERS 3726	NORM 4383	MAX VOTERS 5040	
VOTING DISTRICT No.	VOTING STATION NAME	NUMBER OF VOTERS	VD SPLIT
97960012	HAWSTON SECONDARY SCHOOL	1	Y
97960067	MOFFAT HALL	2737	
97960090	DE WET HALL	870	Y
98090017	ERTJIESVLEI KERKSAAL	359	
97960045	MUNICIPAL TRAFFIC DEPARTMENT	1065	Y
Ward 5 comprises of a total of 4972 registered voters.			
MIN VOTERS 3726	NORM 4383	MAX VOTERS 5040	
VOTING DISTRICT No.	VOTING STATION NAME	NUMBER OF VOTERS	VD SPLIT
97960146	ZWELIHLE COMMUNITY HALL	500	Y
97960135	YOMELELANI PRE SCHOOL CARE CENTRE	1702	

97960034	QHAYIYA SECONDARY SCHOOL	2770	
Ward 6 comprises of a total of 4813 registered voters. MIN VOTERS 3726 NORM 4383 MAX VOTERS 5040			
VOTING DISTRICT No.	VOTING STATION NAME	NUMBER OF VOTERS	VD SPLIT
97960045	MUNICIPAL TRAFFIC DEPARTMENT	100	Y
97960146	ZWELIHLE COMMUNITY HALL	2103	Y
97960078	LUKHANYO PRIMARY SCHOOL	2610	
Ward 7 comprises of a total of 4812 registered voters. MIN VOTERS 3726 NORM 4383 MAX VOTERS 5040			
VOTING DISTRICT No.	VOTING STATION NAME	NUMBER OF VOTERS	VD SPLIT
97960023	SANDBAAI HALL	3687	
97960168	GEREFOREMEERDE KERK	1125	
Ward 8 comprises of a total of 4119 registered voters. MIN VOTERS 3726 NORM 4383 MAX VOTERS 5040			
VOTING DISTRICT No.	VOTING STATION NAME	NUMBER OF VOTERS	VD SPLIT
97960012	HAWSTON SECONDARY SCHOOL	4119	Y
Ward 9 comprises of a total of 3788 registered voters. MIN VOTERS 3726 NORM 4383 MAX VOTERS 5040			
VOTING DISTRICT No.	VOTING STATION NAME	NUMBER OF VOTERS	VD SPLIT
97980058	MTHIMKHULU CENTRE	1304	
97980014	KLEINMOND TOWN HALL	670	Y
97980036	COMMUNITY HALL PROTEADORP KLEINMOND	1814	
Ward 10 comprises of a total of 4199 registered voters. MIN VOTERS 3726 NORM 4383 MAX VOTERS 5040			
VOTING DISTRICT No.	VOTING STATION NAME	NUMBER OF VOTERS	VD SPLIT
97980025	CRASSULA COMMUNITY HALL BETTYS BAY	3575	
97980069	SIYABULELA PRE-PRIMARY SCHOOL	624	
Ward 11 comprises of a total of 4230 registered voters. MIN VOTERS 3726 NORM 4383 MAX VOTERS 5040			
VOTING DISTRICT No.	VOTING STATION NAME	NUMBER OF VOTERS	VD SPLIT
97930064	FRANSKRAAL BOWLS CLUB	1911	
97930031	PEARLY BEACH RECREATION HALL	1511	

98070093	BUFFELSJAG COMMUNITY HALL	194	
98090039	ST PAULS SKOOL (WITHOOGTE)	161	Y
98070026	BAARDSKEEDERSBOS COMMUNITY HALL	453	

Ward 12 comprises of a total of 4225 registered voters.

MIN VOTERS 3726

NORM 4383

MAX VOTERS 5040

VOTING DISTRICT No.	VOTING STATION NAME	NUMBER OF VOTERS	VD SPLIT
---------------------	---------------------	------------------	----------

97960089	ZWELIHLE PRIMARY SCHOOL	4225	
----------	-------------------------	------	--

Ward 13 comprises of a total of 4785 registered voters.

MIN VOTERS 3726

NORM 4383

MAX VOTERS 5040

VOTING DISTRICT No.	VOTING STATION NAME	NUMBER OF VOTERS	VD SPLIT
---------------------	---------------------	------------------	----------

97960090	DE WET HALL	2424	Y
----------	-------------	------	---

98090040	AMANA CONFERENCE CENTRE	2361	
----------	-------------------------	------	--

Ward 14 comprises of a total of 4629 registered voters.

MIN VOTERS 3726

NORM 4383

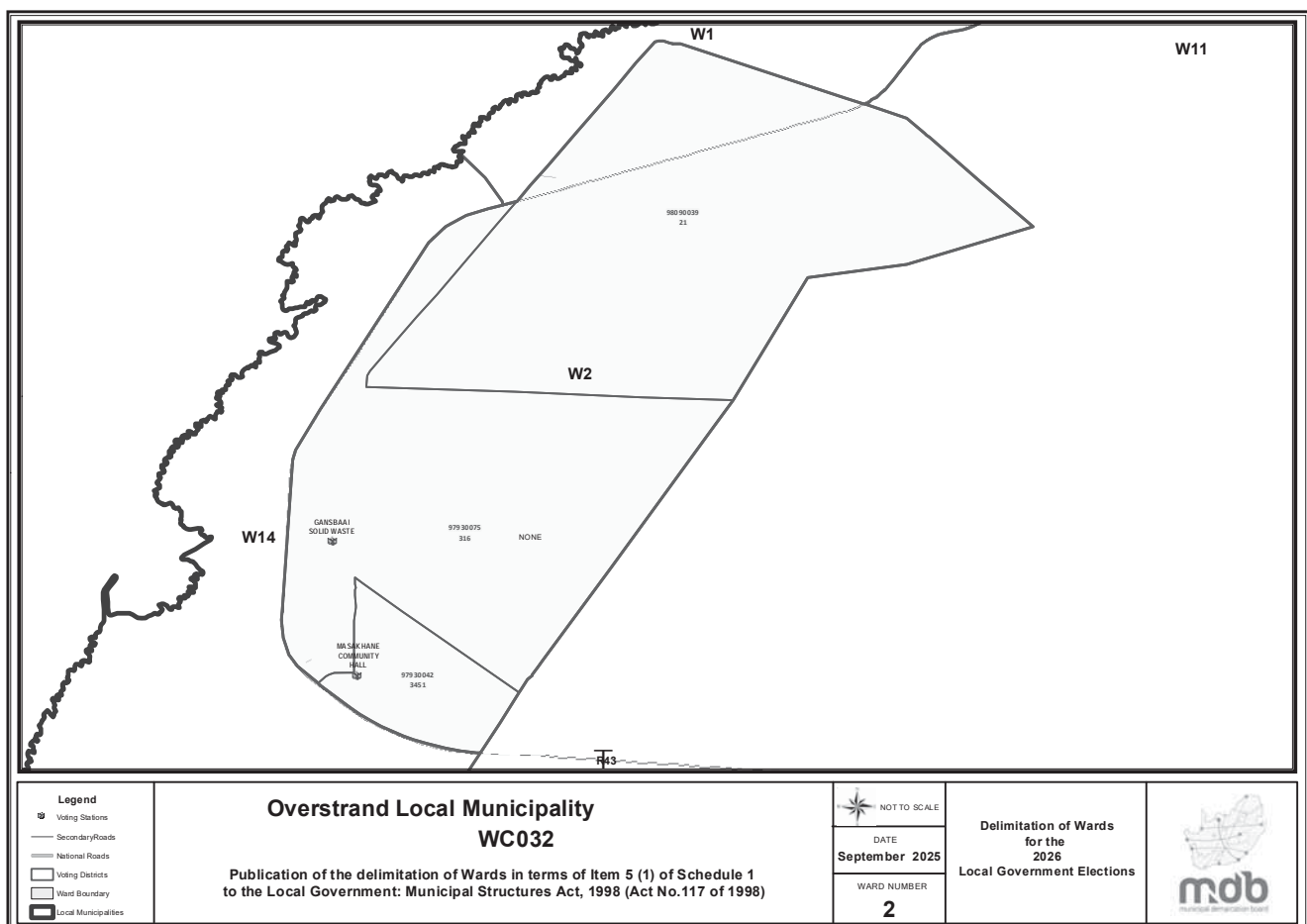
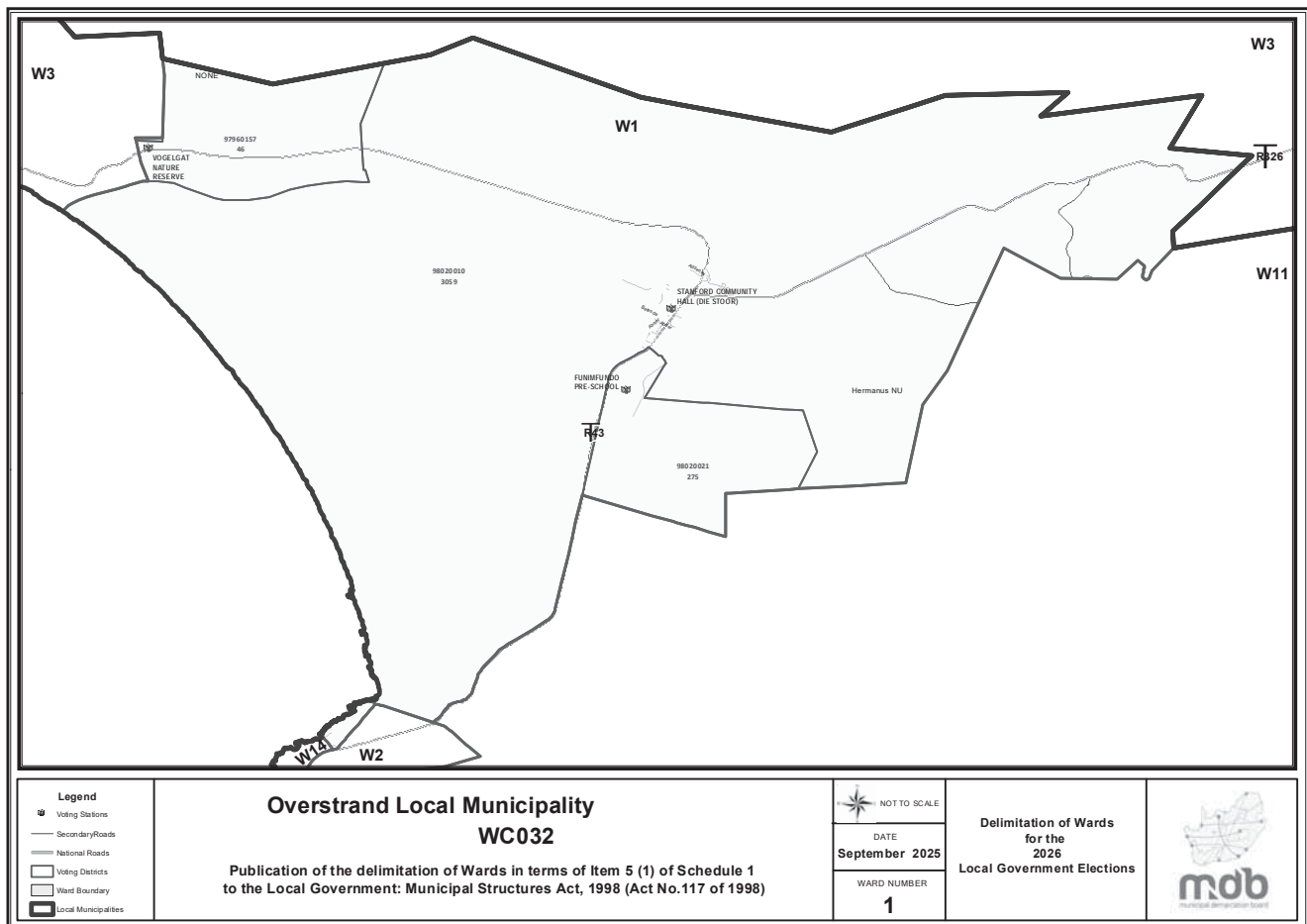
MAX VOTERS 5040

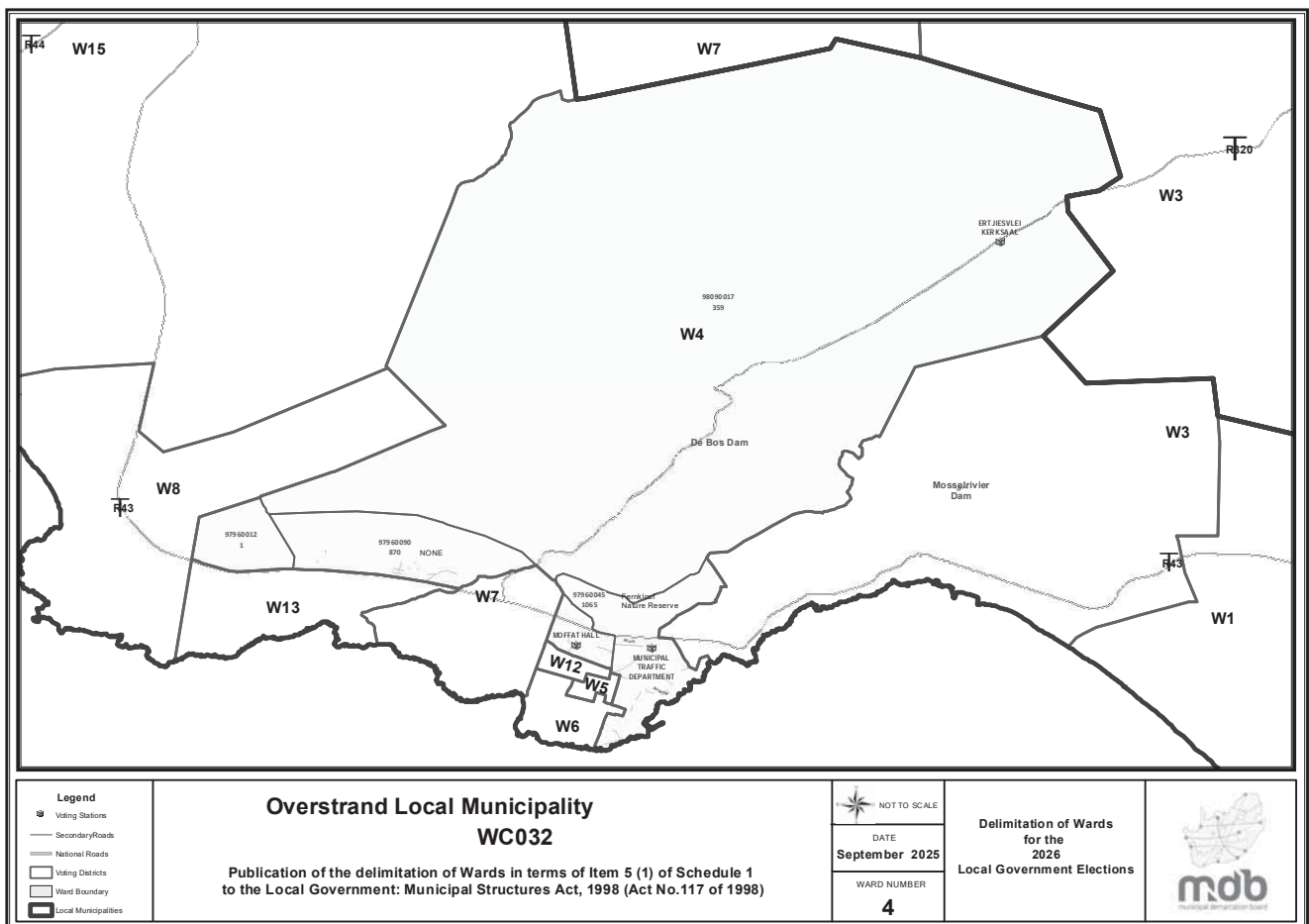
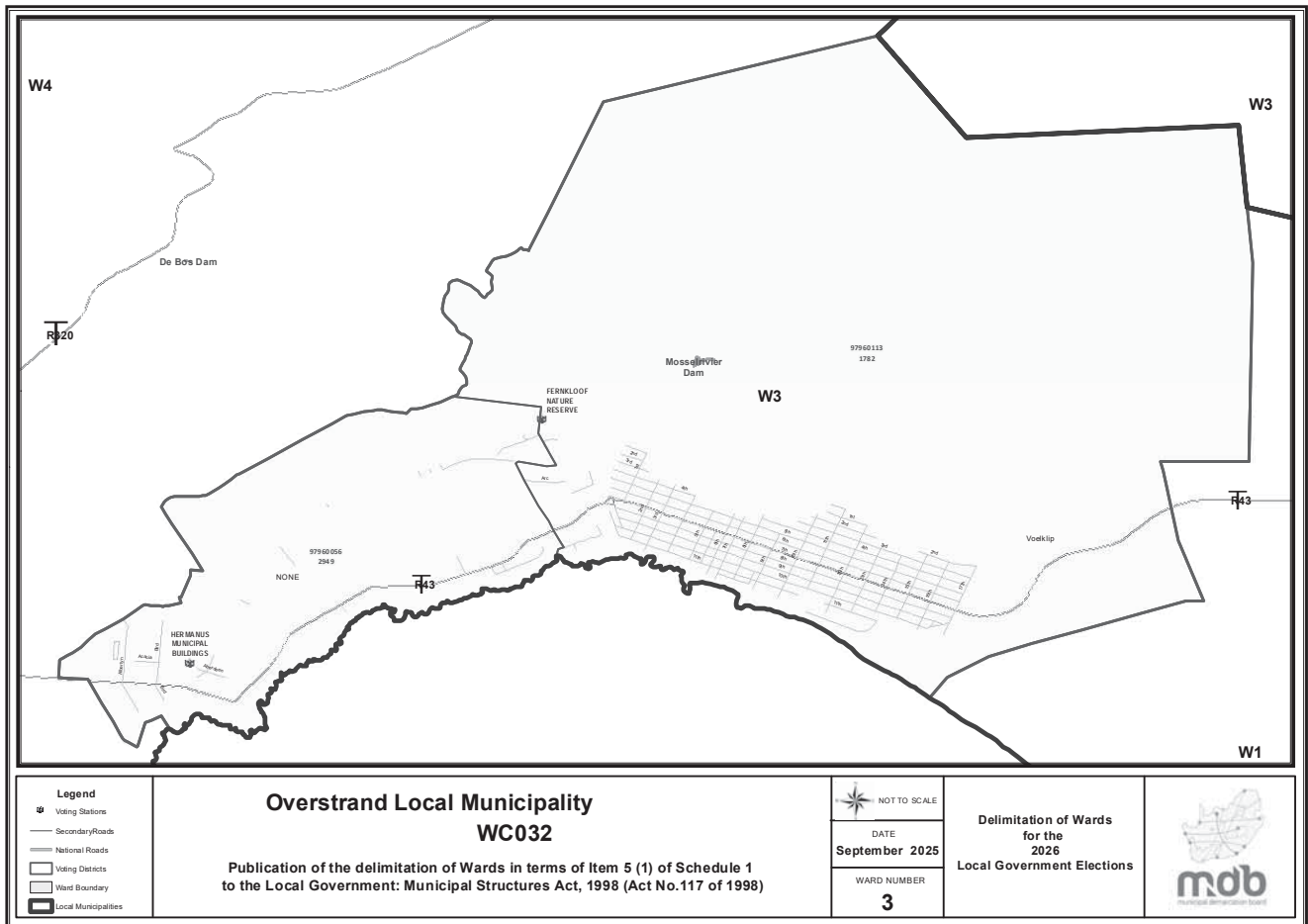
VOTING DISTRICT No.	VOTING STATION NAME	NUMBER OF VOTERS	VD SPLIT
---------------------	---------------------	------------------	----------

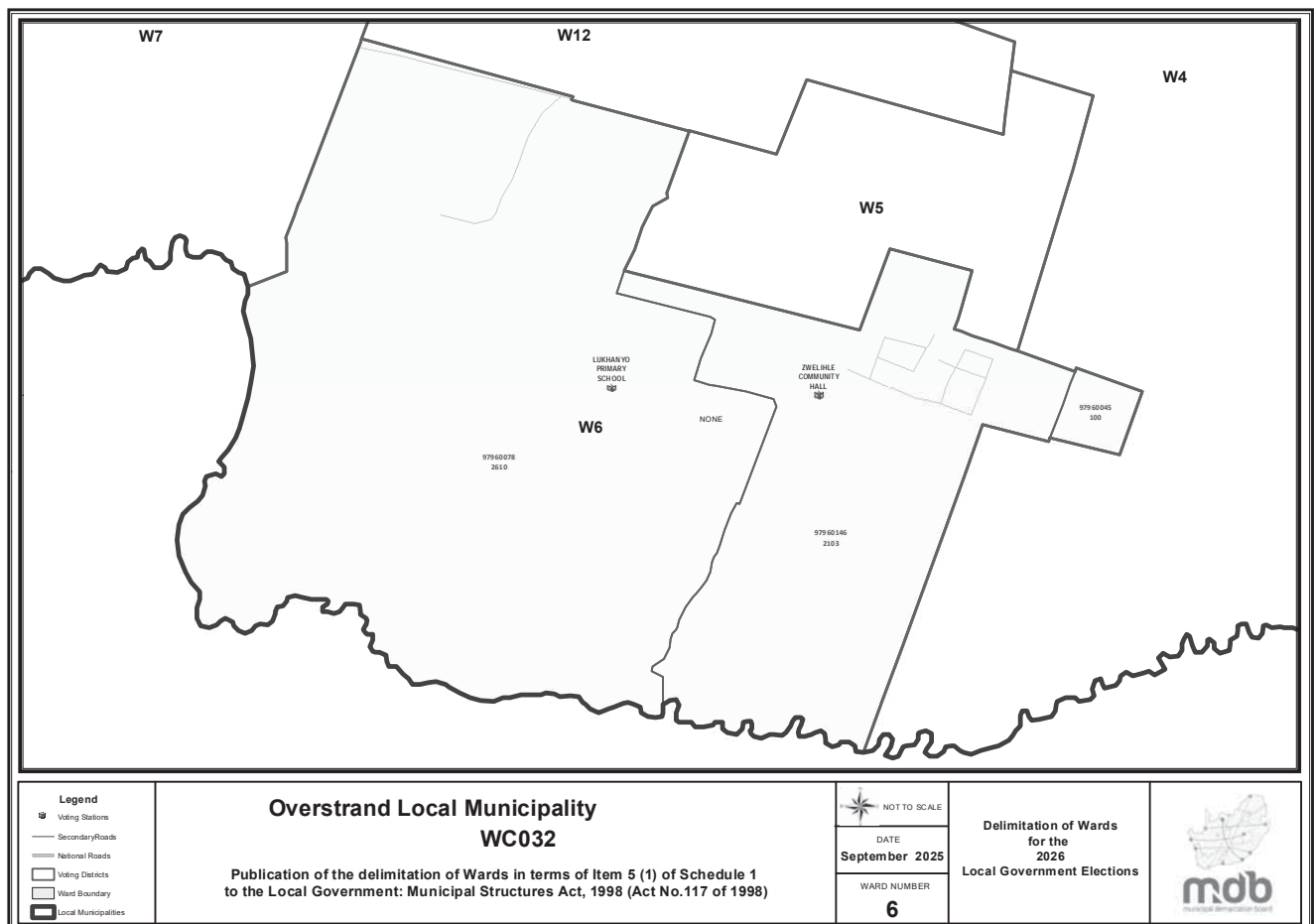
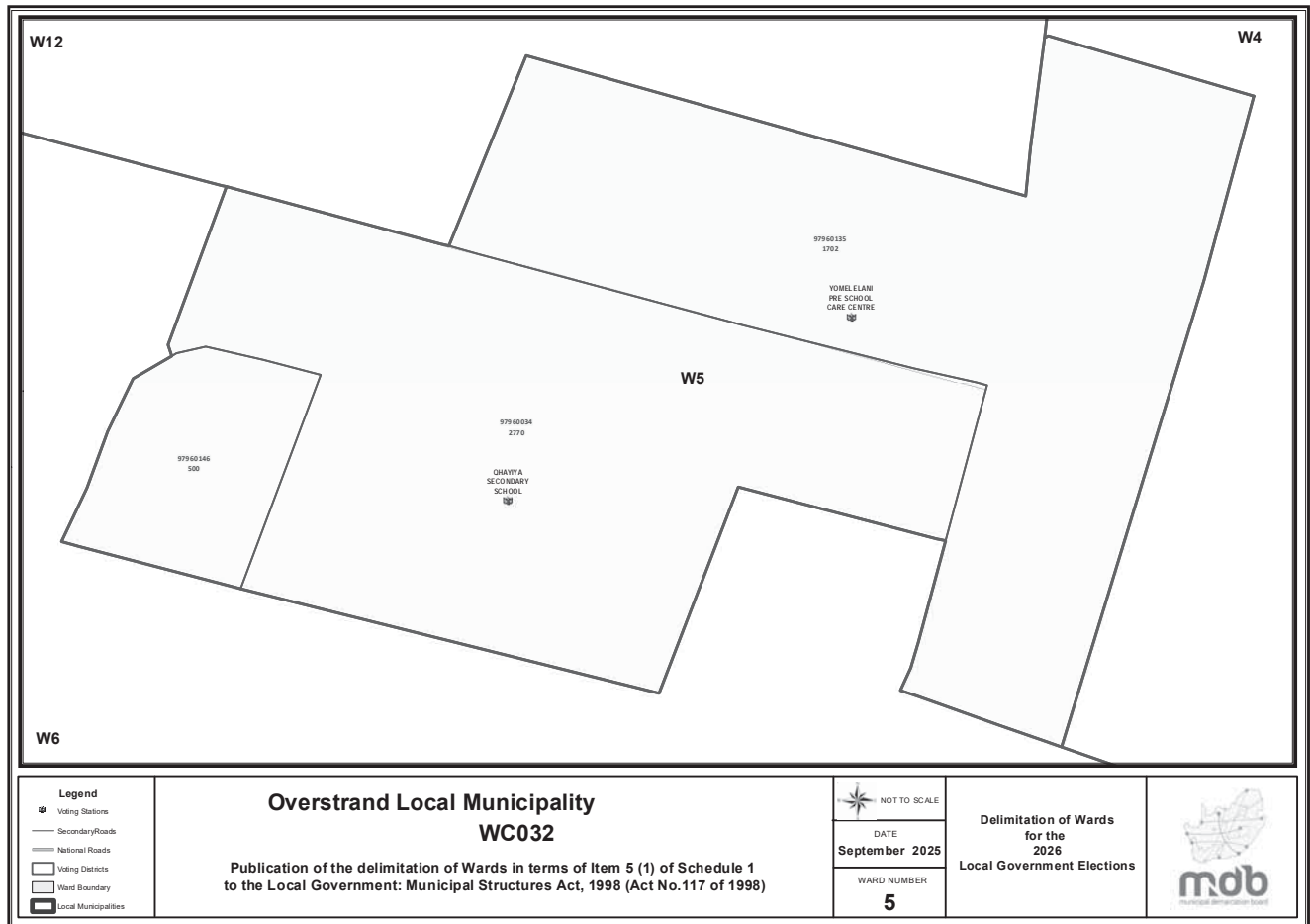
97930053	BLOMPARK COMMUNITY HALL	1656	
----------	-------------------------	------	--

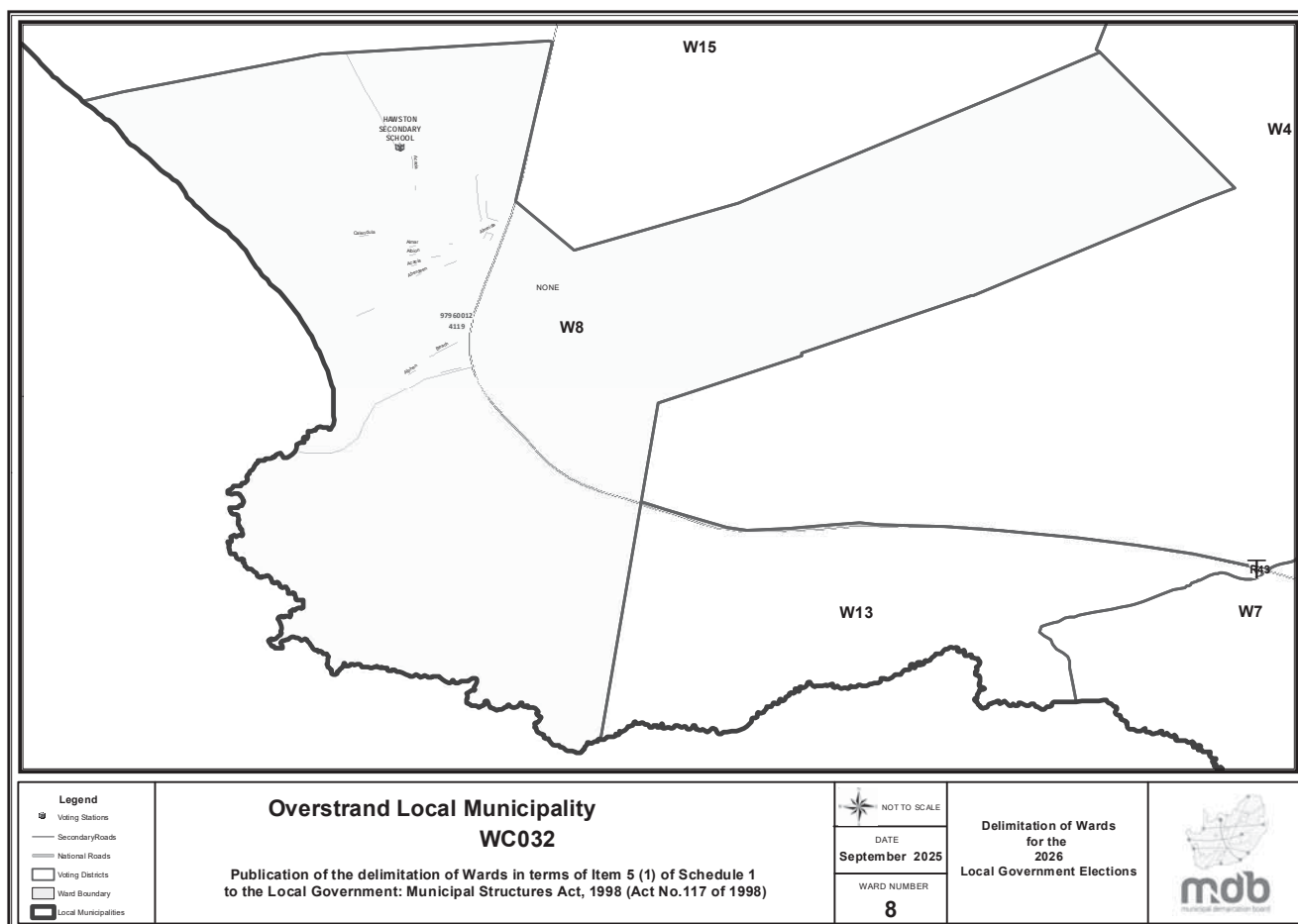
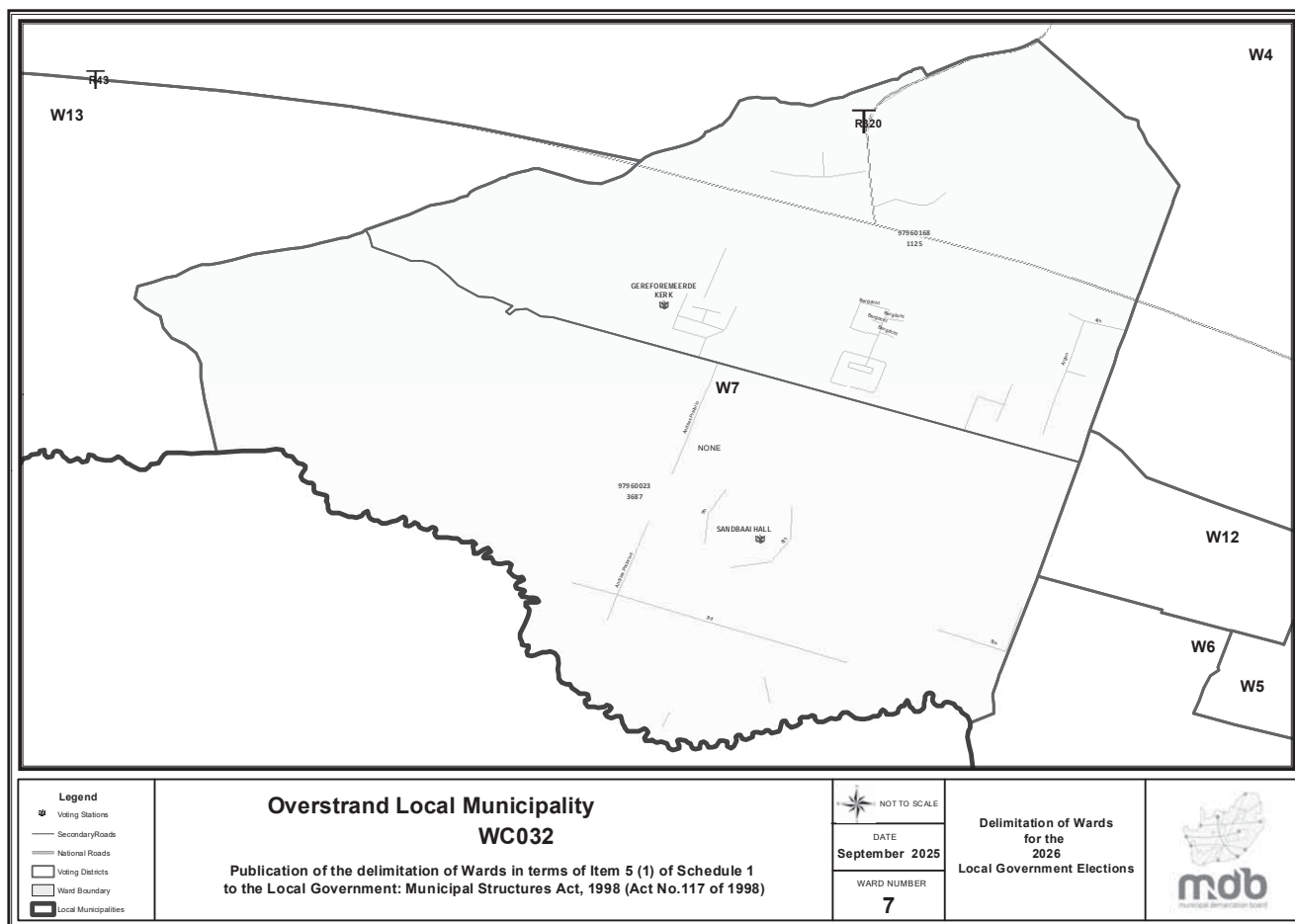
97930020	GANSBAAI GOLF CLUB	833	
----------	--------------------	-----	--

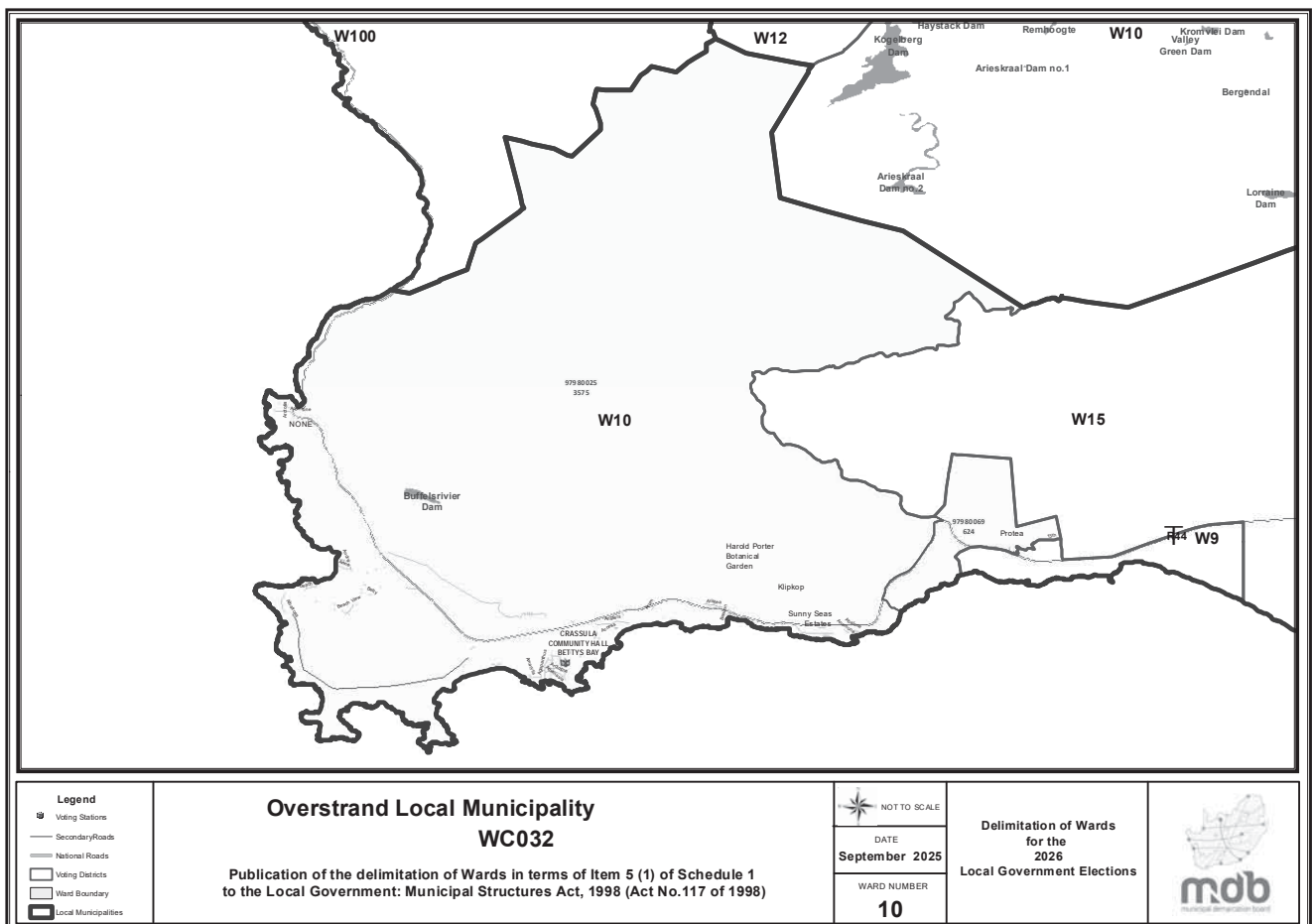
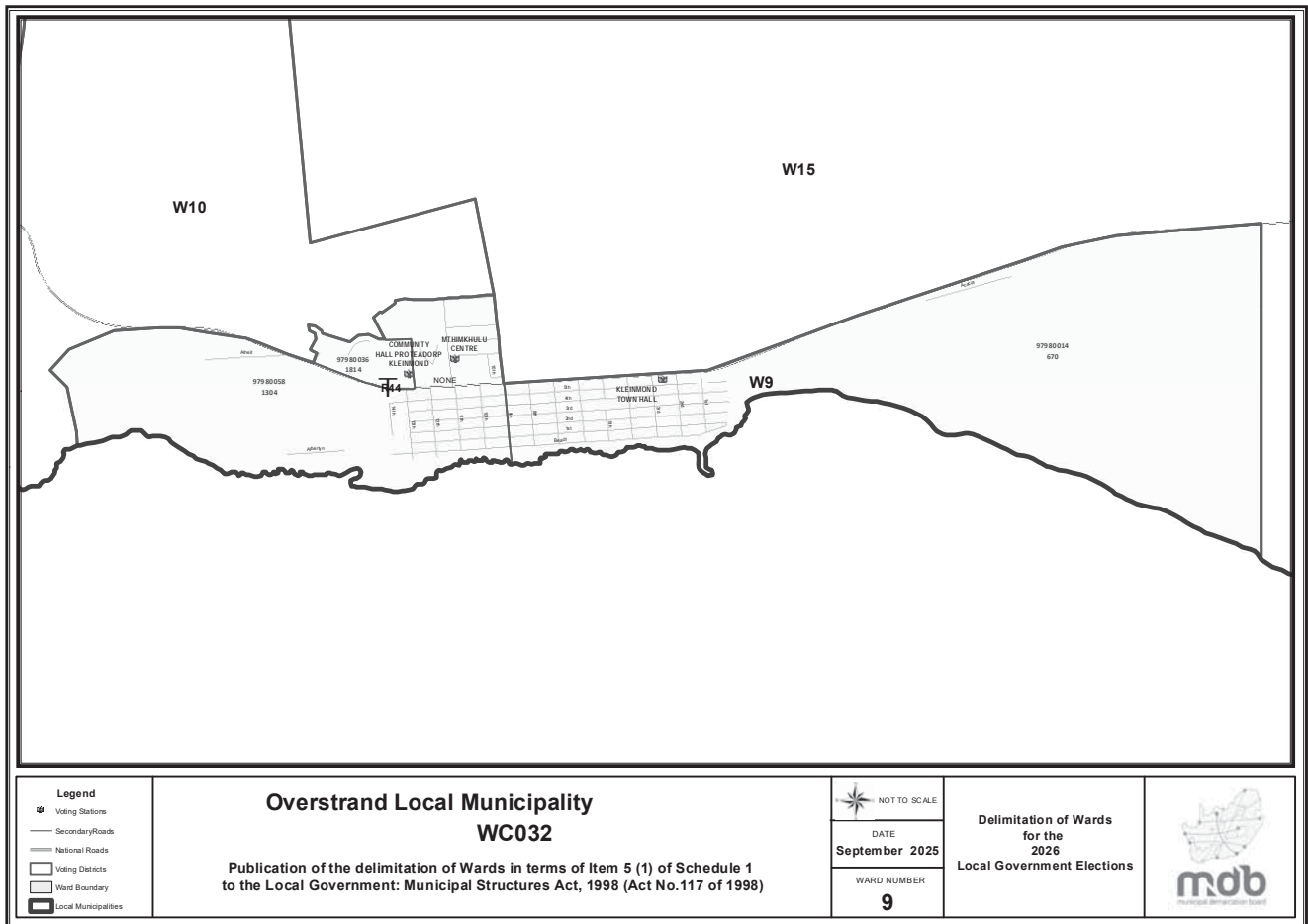
97930019	PRETORIUS HALL GANSBAAI	2140	Y
----------	-------------------------	------	---

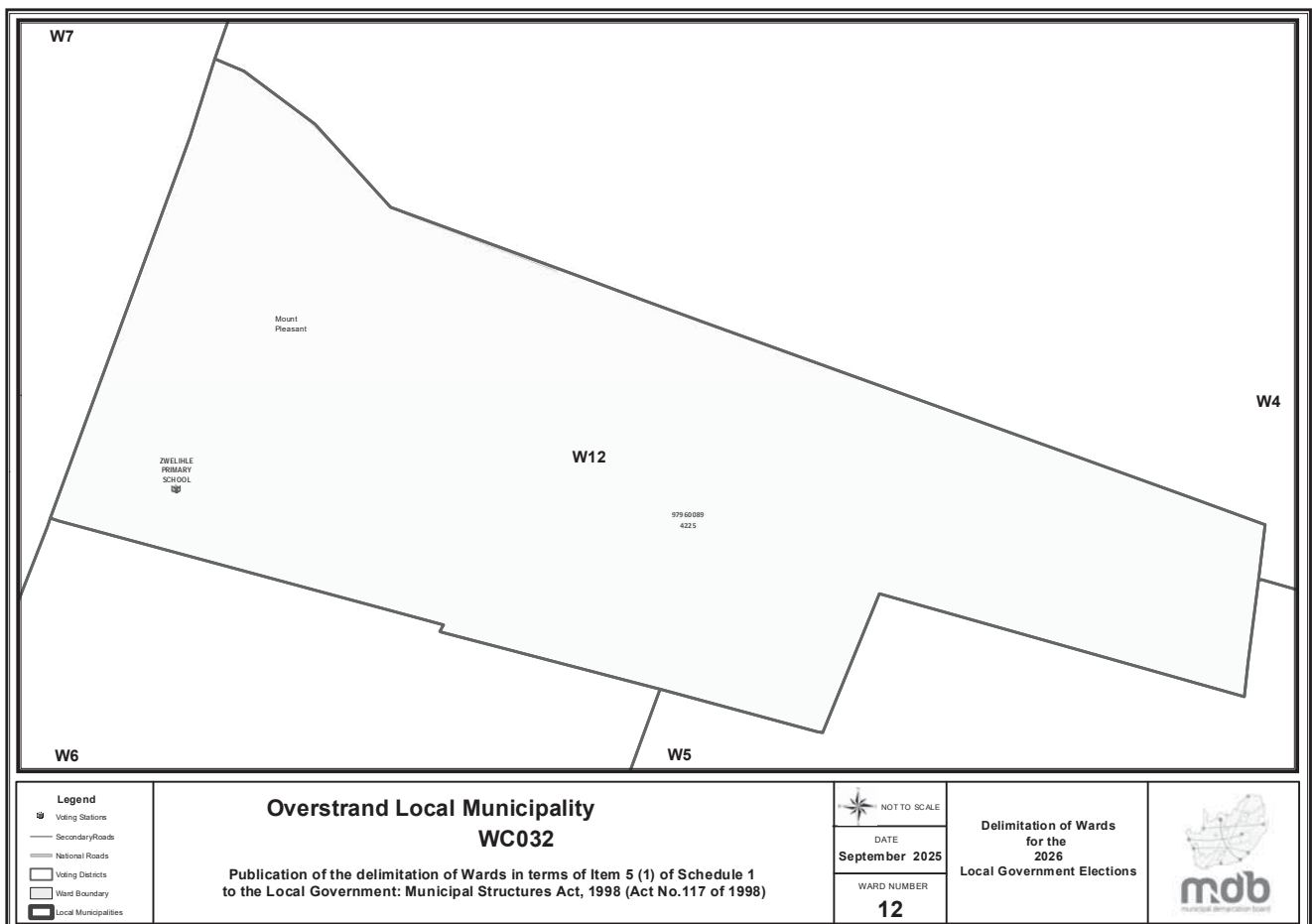
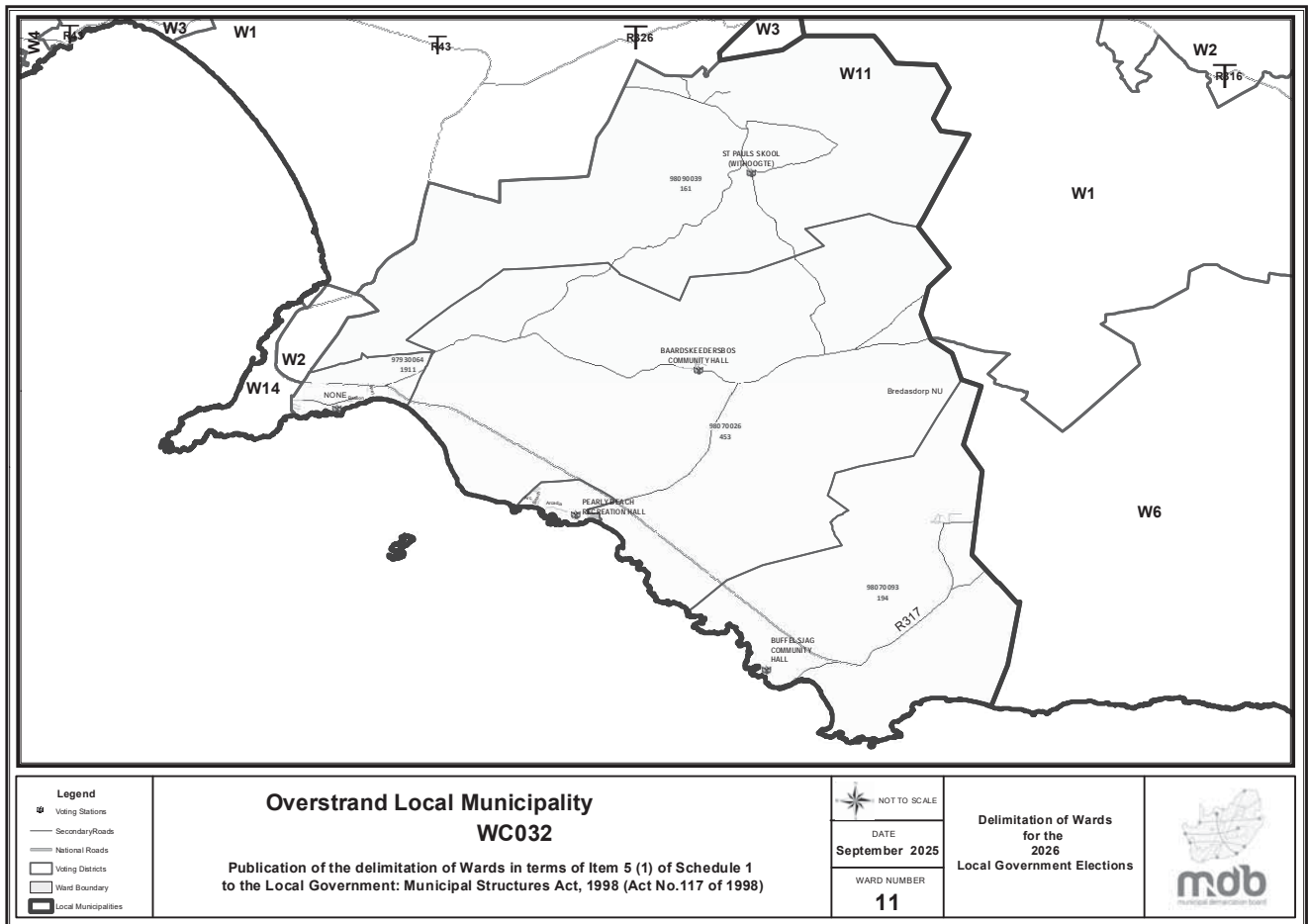


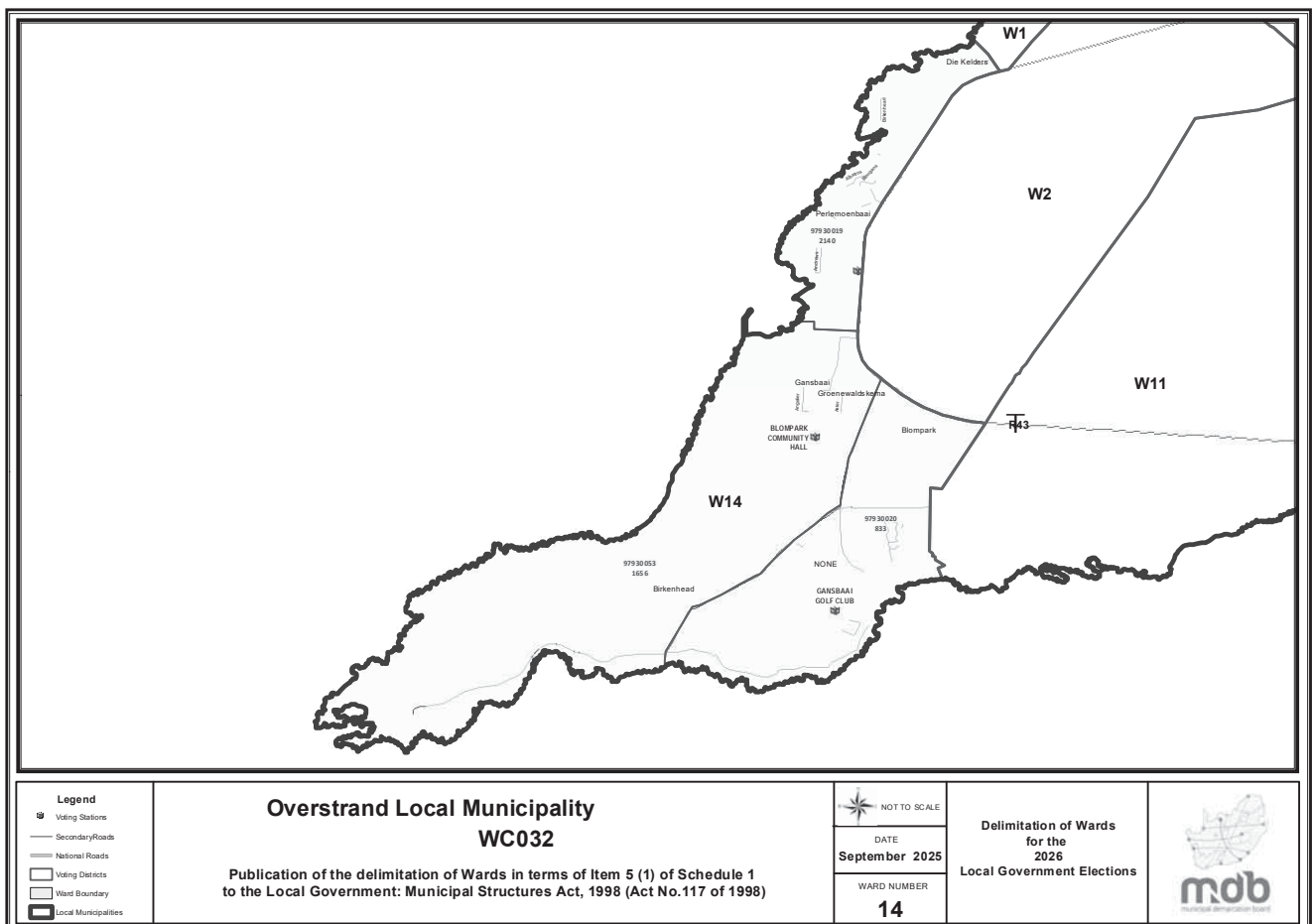
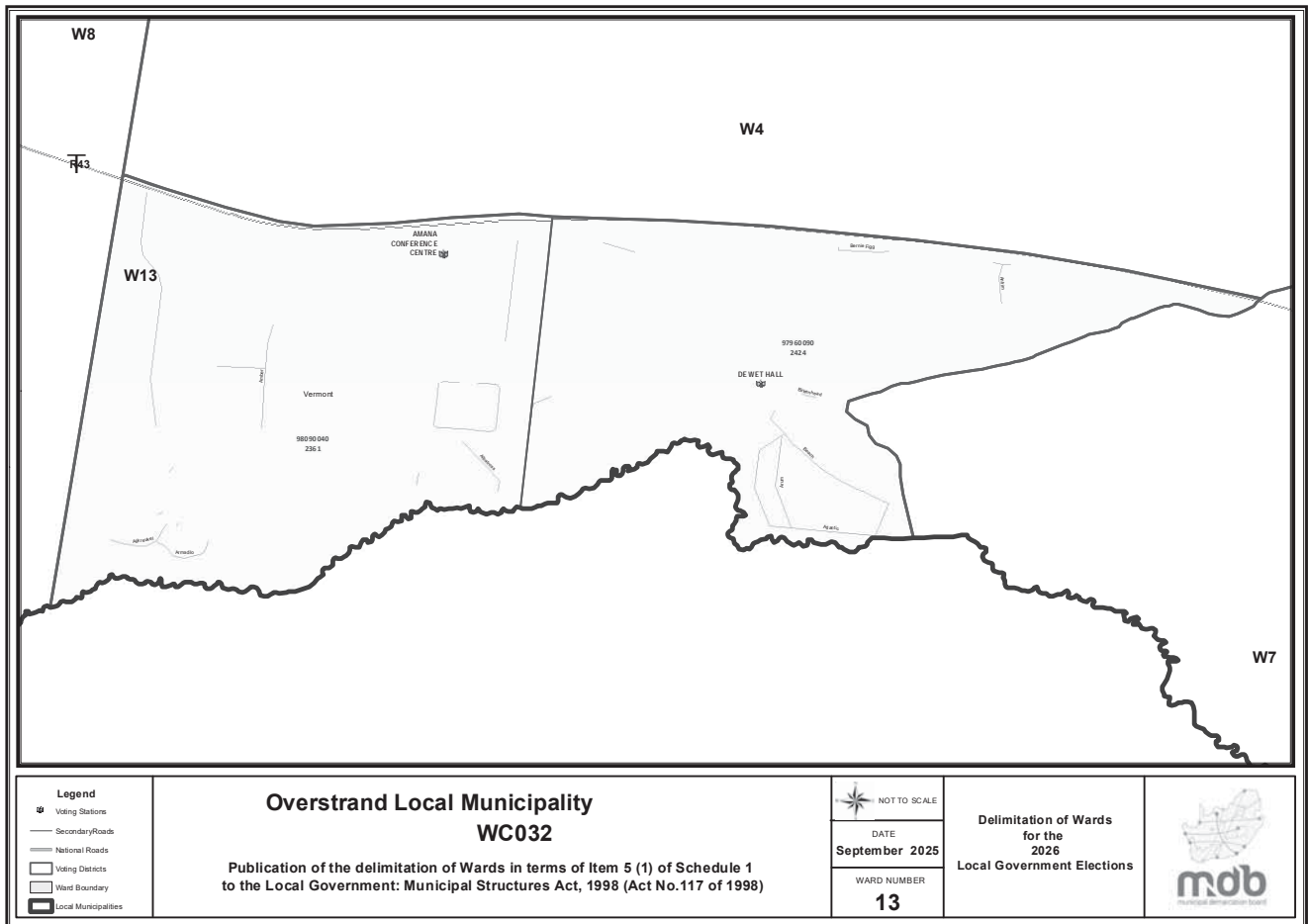


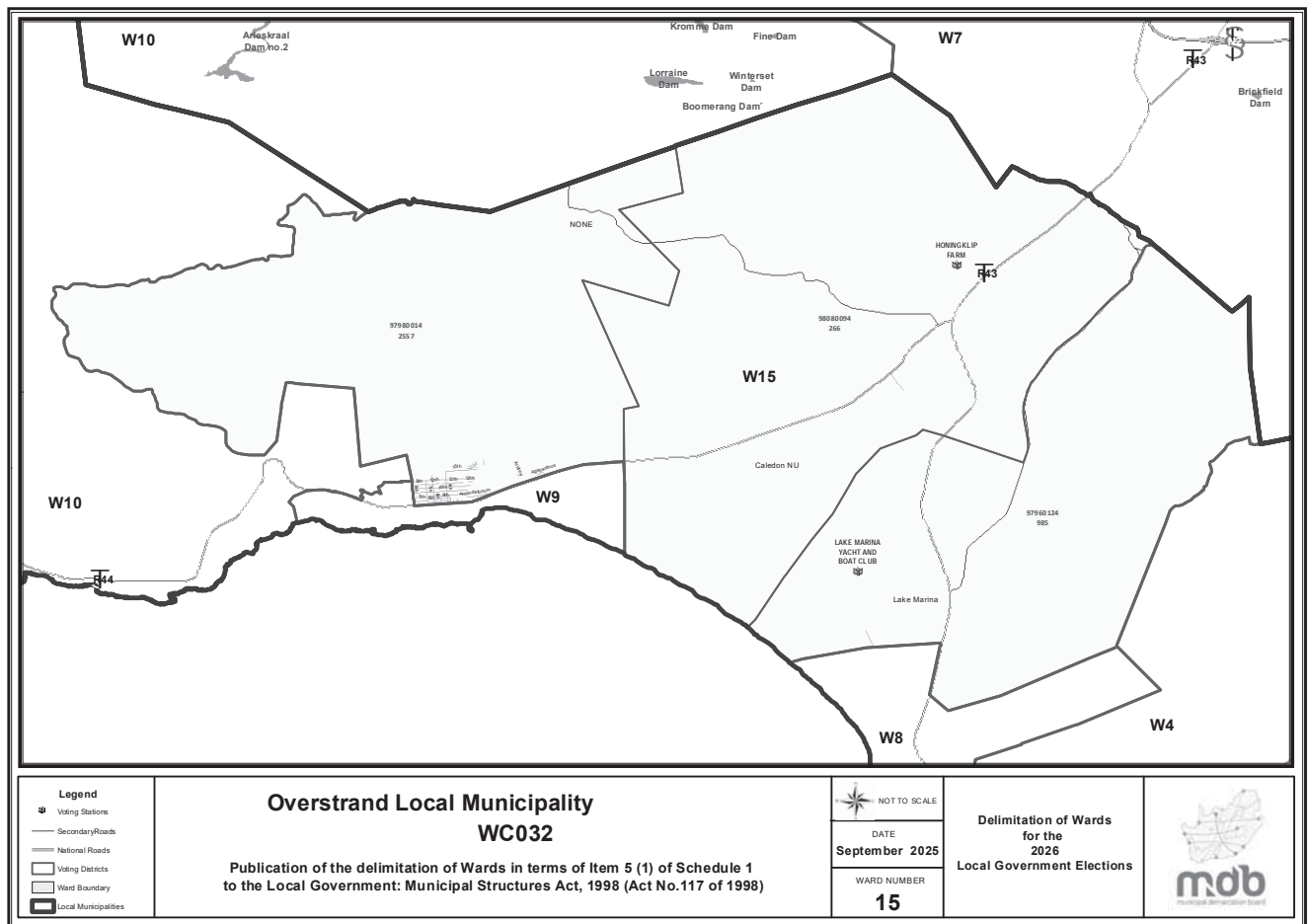












WESTERN CAPE PROVINCE

GENERAL NOTICE

**MUNICIPAL DEMARCATION BOARD : DELIMITATION OF
MUNICIPAL WARDS IN TERMS OF THE LOCAL
GOVERNMENT : MUNICIPAL STRUCTURES ACT, 1998.**

Cape Agulhas Local Municipality WC033

In terms of Item 5 (1) of Schedule 1 to the Local Government: Municipal Structures Act, 1998 (Act No. 117 of 1998) (the Act) the Municipal Demarcation Board hereby publishes its delimitation of wards for the above-mentioned municipality. Particulars of the delimitation are listed in the Schedule.

In terms of Item 5 (2) of Schedule 1 to the Act, any person aggrieved by the delimitation may, within 14 days of publication of this notice, submit objections in writing to:

The Municipal Demarcation Board
Private Bag X123
Centurion
0046

Fax: 086 5248643
Email: registry@demarcation.org.za

The attached form MDB 5 must please be used to object. The form is also available on www.demarcation.org.za.

MR THABO MOSES MANYONI
CHAIRPERSON: MUNICIPAL DEMARCATION BOARD

In terms of section 18(3) of the Local Government: Municipal Structures Act, 1998 (Act 117 of 1998), the MEC responsible for local government has determined that the municipal council consists of **11** councillors.

After having consulted the Independent Electoral Commission, The Municipal Demarcation Board has delimited the municipality into **6** wards in terms of Schedule 1 of the Act.

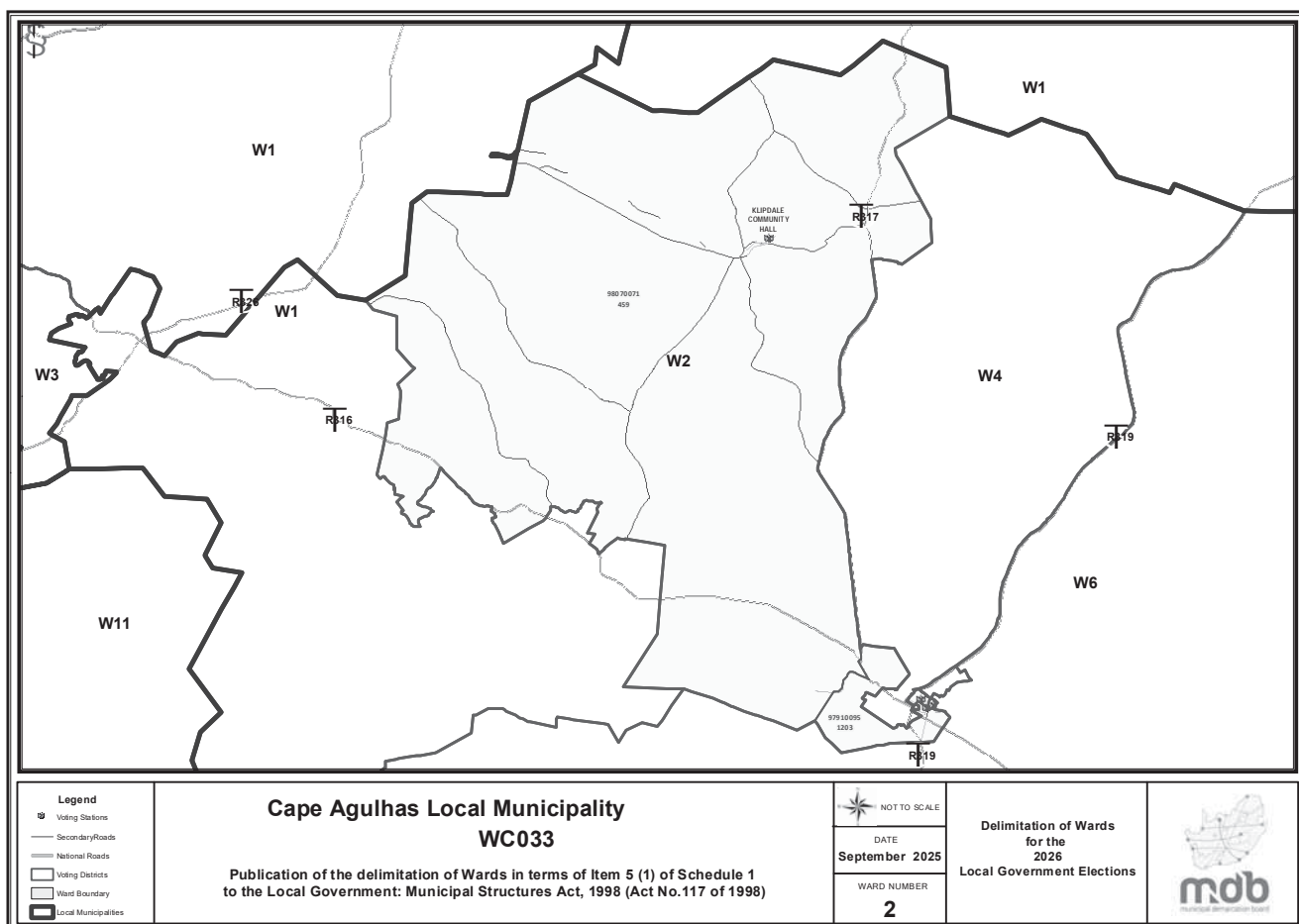
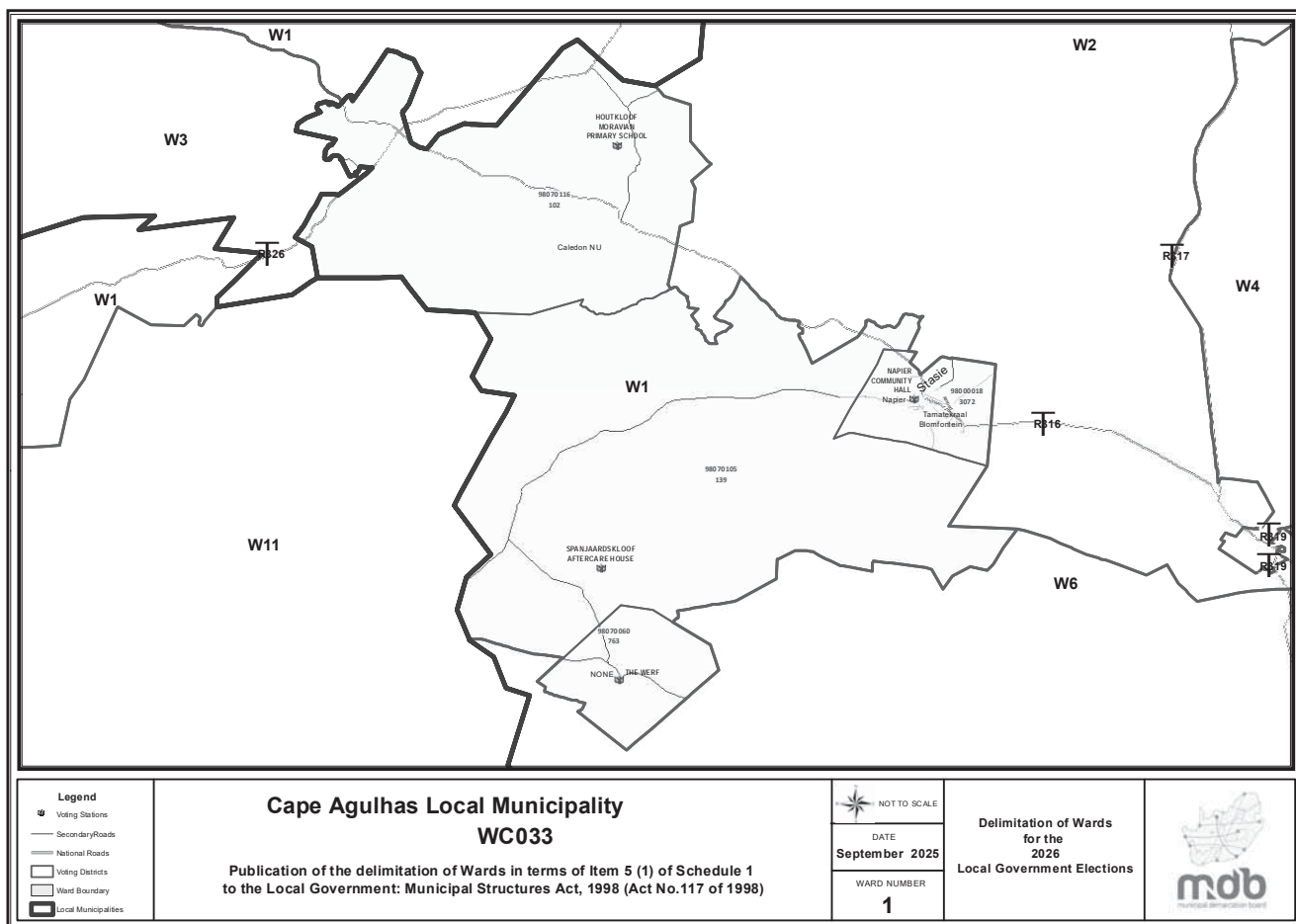
The number of registered voters in each ward does not vary by more than fifteen percent from the norm. The norm was determined by dividing the total number of voters on the municipal segment of the national common voters roll, namely **22152** voters in March 2024, by the number of wards in the municipality.

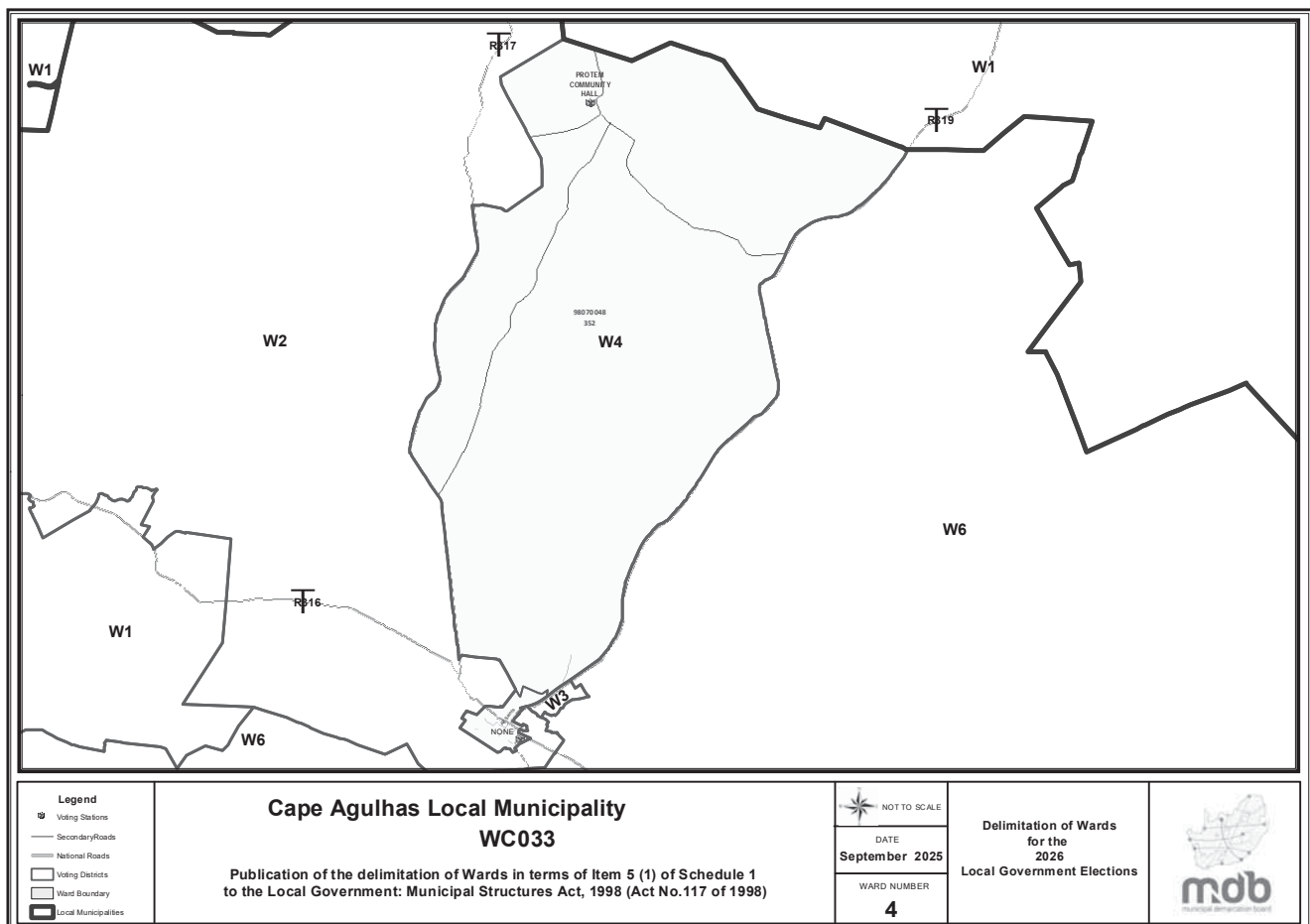
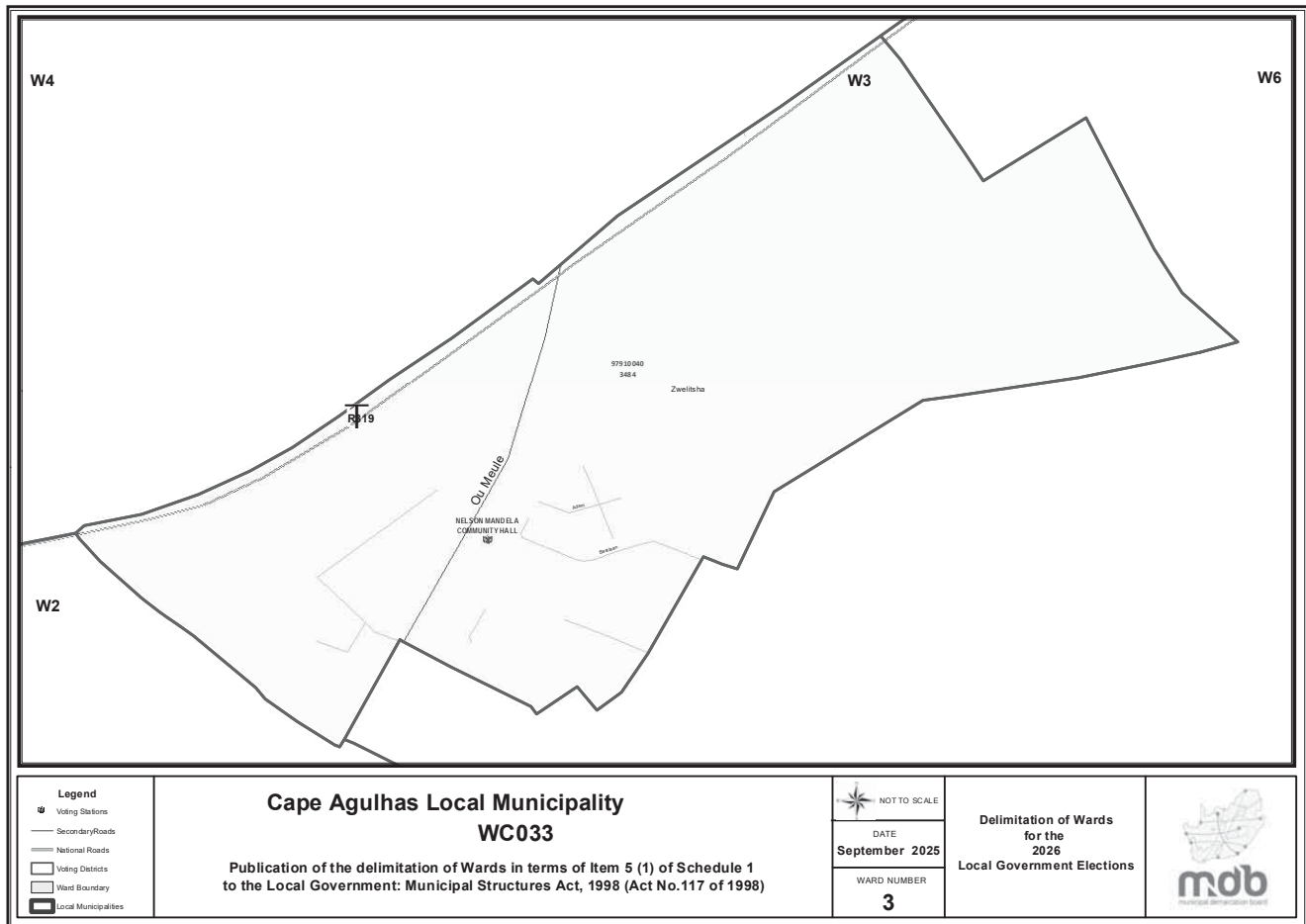
An overview map of the boundary of the municipality, with the boundaries of the wards within the municipality, and a map of each ward are attached. In case of a discrepancy between the map and this schedule, the map will prevail. The ward numbers, the voting districts and voting stations in each ward, and the number of voters are as follows:

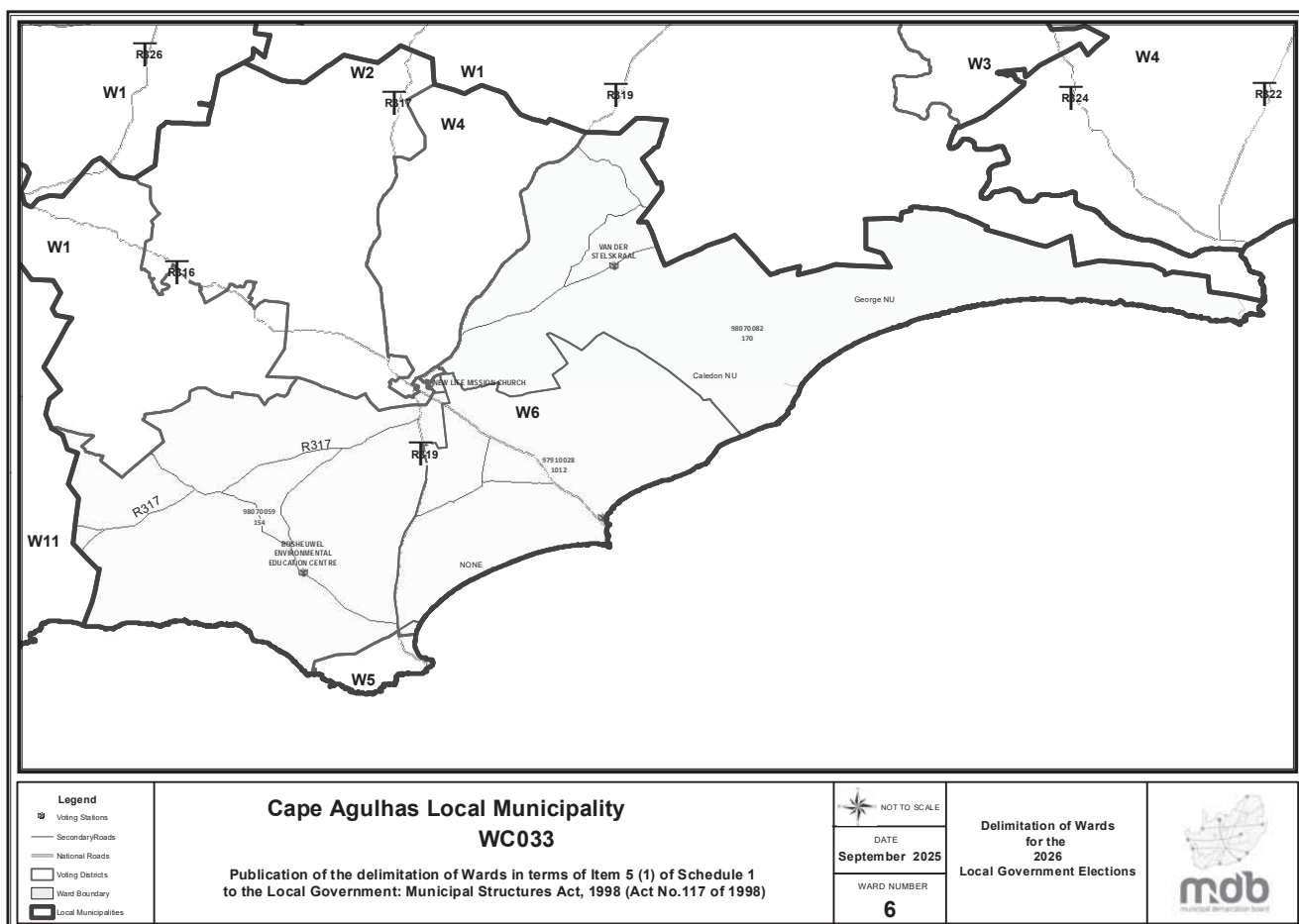
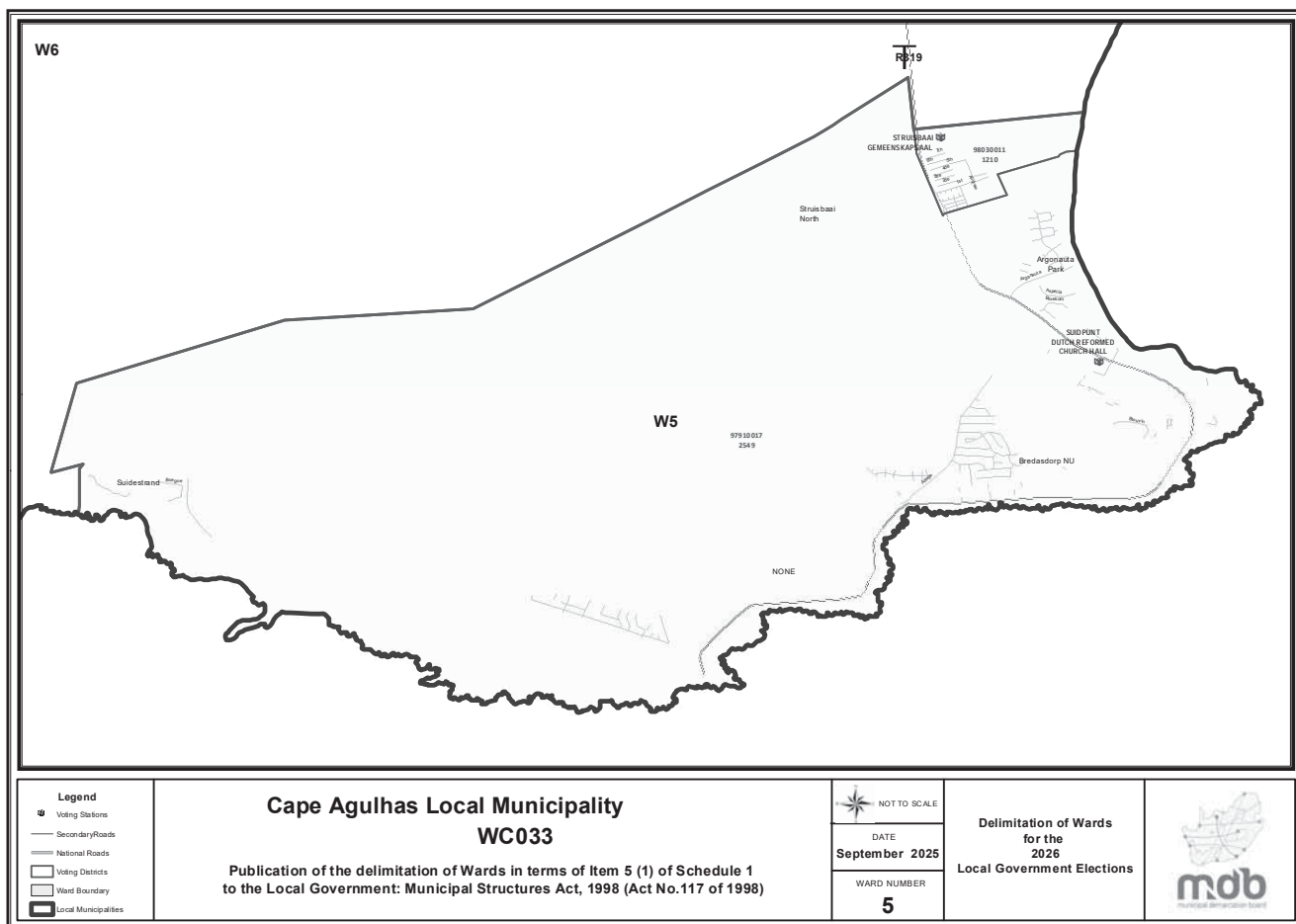
SCHEDULE

Ward 1 comprises of a total of 4076 registered voters.			
MIN VOTERS 3139	NORM 3692	MAX VOTERS 4245	
VOTING DISTRICT No.	VOTING STATION NAME	NUMBER OF VOTERS	VD SPLIT
98070116	HOUTKLOOF MORAVIAN PRIMARY SCHOOL	102	
98070060	THE WERF	763	
98070105	SPANJAARDSKLOOF AFTERCARE HOUSE	139	
98000018	NAPIER COMMUNITY HALL	3072	
Ward 2 comprises of a total of 3877 registered voters.			
MIN VOTERS 3139	NORM 3692	MAX VOTERS 4245	
VOTING DISTRICT No.	VOTING STATION NAME	NUMBER OF VOTERS	VD SPLIT
97910095	THUSONG SERVICE CENTRE	1203	
97910051	DE HEIDE PRIMARY SCHOOL	1546	
97910062	METROPOLITAN CHURCH HALL	669	
98070071	KLIPDALE COMMUNITY HALL	459	
Ward 3 comprises of a total of 3484 registered voters.			
MIN VOTERS 3139	NORM 3692	MAX VOTERS 4245	
VOTING DISTRICT No.	VOTING STATION NAME	NUMBER OF VOTERS	VD SPLIT
97910040	NELSON MANDELA COMMUNITY HALL	3484	
Ward 4 comprises of a total of 3235 registered voters.			
MIN VOTERS 3139	NORM 3692	MAX VOTERS 4245	
VOTING DISTRICT No.	VOTING STATION NAME	NUMBER OF VOTERS	VD SPLIT
97910039	COMMUNITY HALL	2883	
98070048	PROTEM COMMUNITY HALL	352	
Ward 5 comprises of a total of 3759 registered voters.			
MIN VOTERS 3139	NORM 3692	MAX VOTERS 4245	
VOTING DISTRICT No.	VOTING STATION NAME	NUMBER OF VOTERS	VD SPLIT
97910017	SUIDPUNT DUTCH REFORMED CHURCH HALL	2549	Y
98030011	STRUISBAAI GEMEENSKAPSAAL	1210	Y
Ward 6 comprises of a total of 3721 registered voters.			
MIN VOTERS 3139	NORM 3692	MAX VOTERS 4245	
VOTING DISTRICT No.	VOTING STATION NAME	NUMBER OF VOTERS	VD SPLIT
97910017	SUIDPUNT DUTCH REFORMED CHURCH HALL	30	Y

98030011	STRUISBAAI GEMEENSKAPSAAL	500	Y
98070059	BOSHEUWEL ENVIRONMENTAL EDUCATION CENTRE	154	
97910028	ARNISTON COMMUNITY HALL	1012	
98070082	VAN DER STELSKRAAL	170	
97910073	NEW LIFE MISSION CHURCH	1855	







WESTERN CAPE PROVINCE

GENERAL NOTICE

**MUNICIPAL DEMARCATION BOARD : DELIMITATION OF
MUNICIPAL WARDS IN TERMS OF THE LOCAL
GOVERNMENT : MUNICIPAL STRUCTURES ACT, 1998.**

Swellendam Local Municipality WC034

In terms of Item 5 (1) of Schedule 1 to the Local Government: Municipal Structures Act, 1998 (Act No. 117 of 1998) (the Act) the Municipal Demarcation Board hereby publishes its delimitation of wards for the above-mentioned municipality. Particulars of the delimitation are listed in the Schedule.

In terms of Item 5 (2) of Schedule 1 to the Act, any person aggrieved by the delimitation may, within 14 days of publication of this notice, submit objections in writing to:

The Municipal Demarcation Board
Private Bag X123
Centurion
0046

Fax: 086 5248643
Email: registry@demarcation.org.za

The attached form MDB 5 must please be used to object. The form is also available on www.demarcation.org.za.

MR THABO MOSES MANYONI
CHAIRPERSON: MUNICIPAL DEMARCATION BOARD

In terms of section 18(3) of the Local Government: Municipal Structures Act, 1998 (Act 117 of 1998), the MEC responsible for local government has determined that the municipal council consists of **11** councillors.

After having consulted the Independent Electoral Commission, The Municipal Demarcation Board has delimited the municipality into **6** wards in terms of Schedule 1 of the Act.

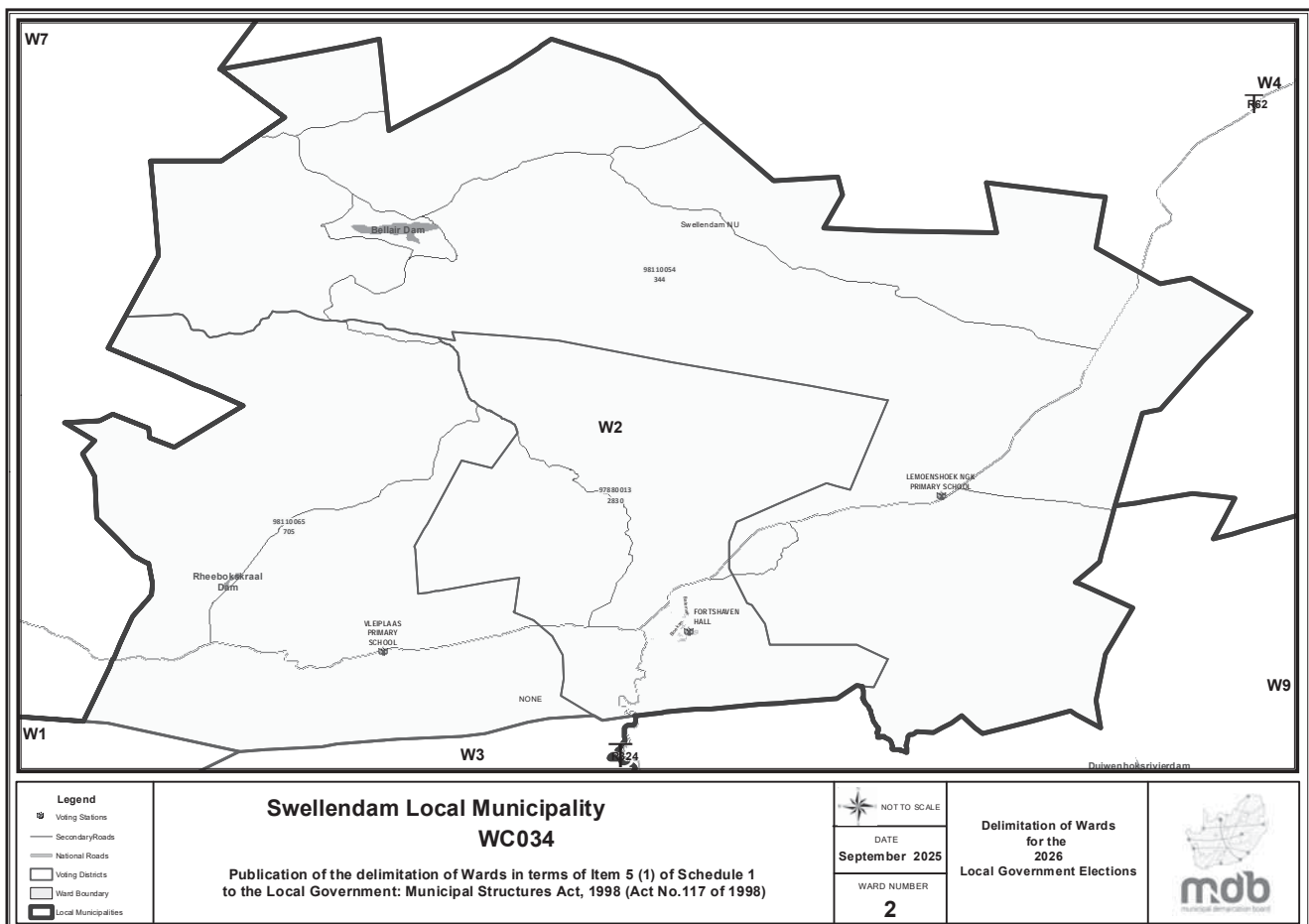
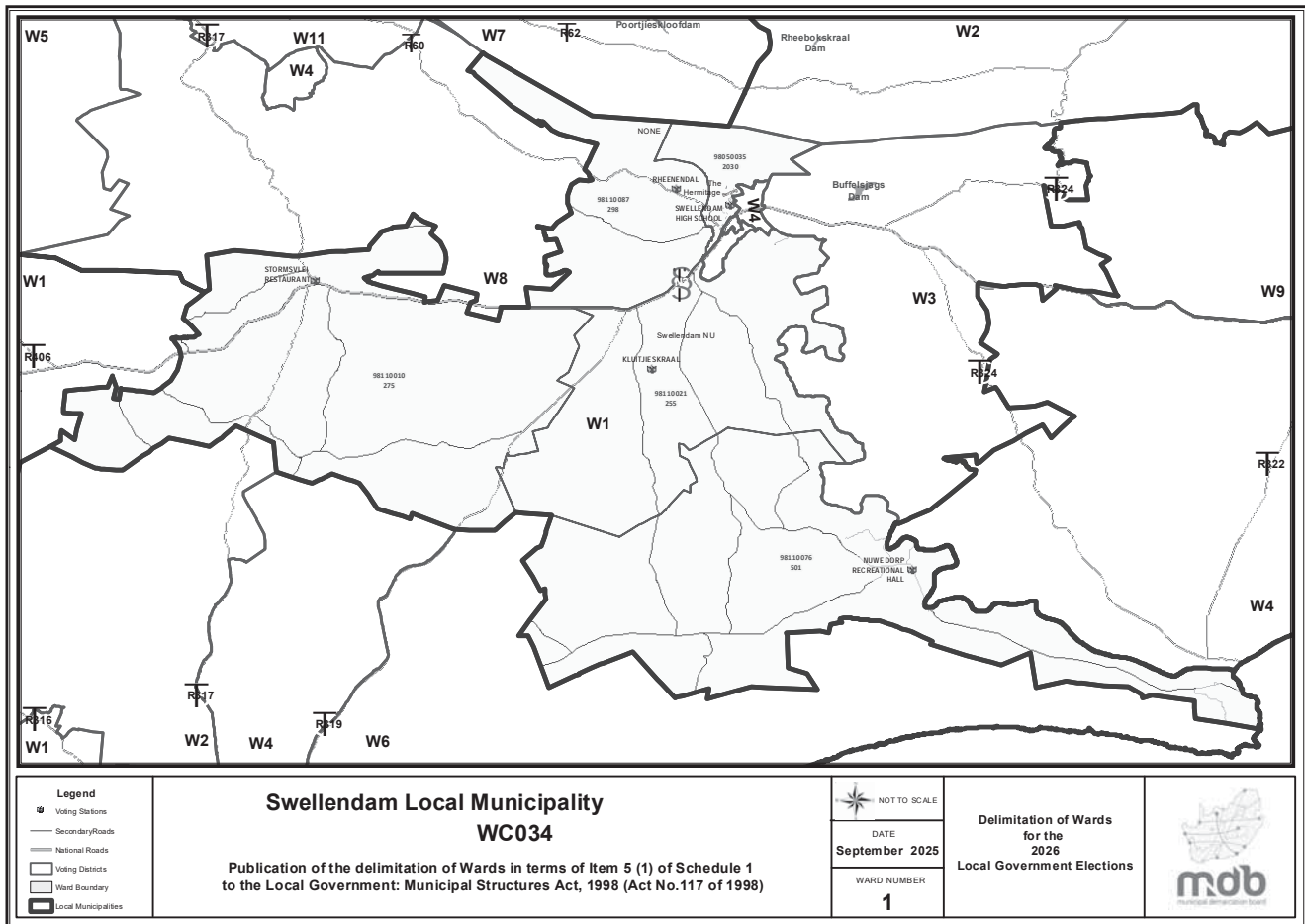
The number of registered voters in each ward does not vary by more than fifteen percent from the norm. The norm was determined by dividing the total number of voters on the municipal segment of the national common voters roll, namely **21822** voters in March 2024, by the number of wards in the municipality.

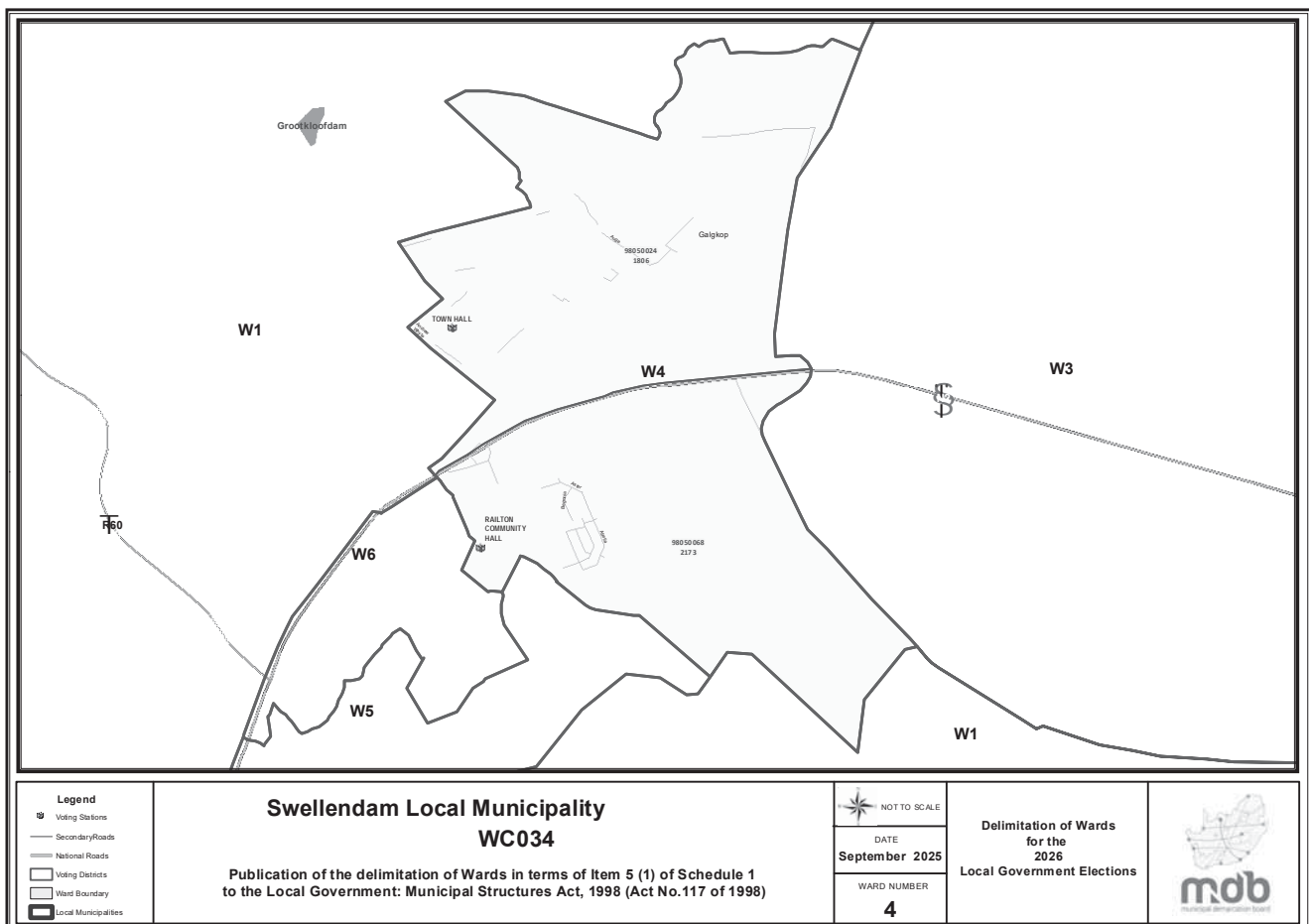
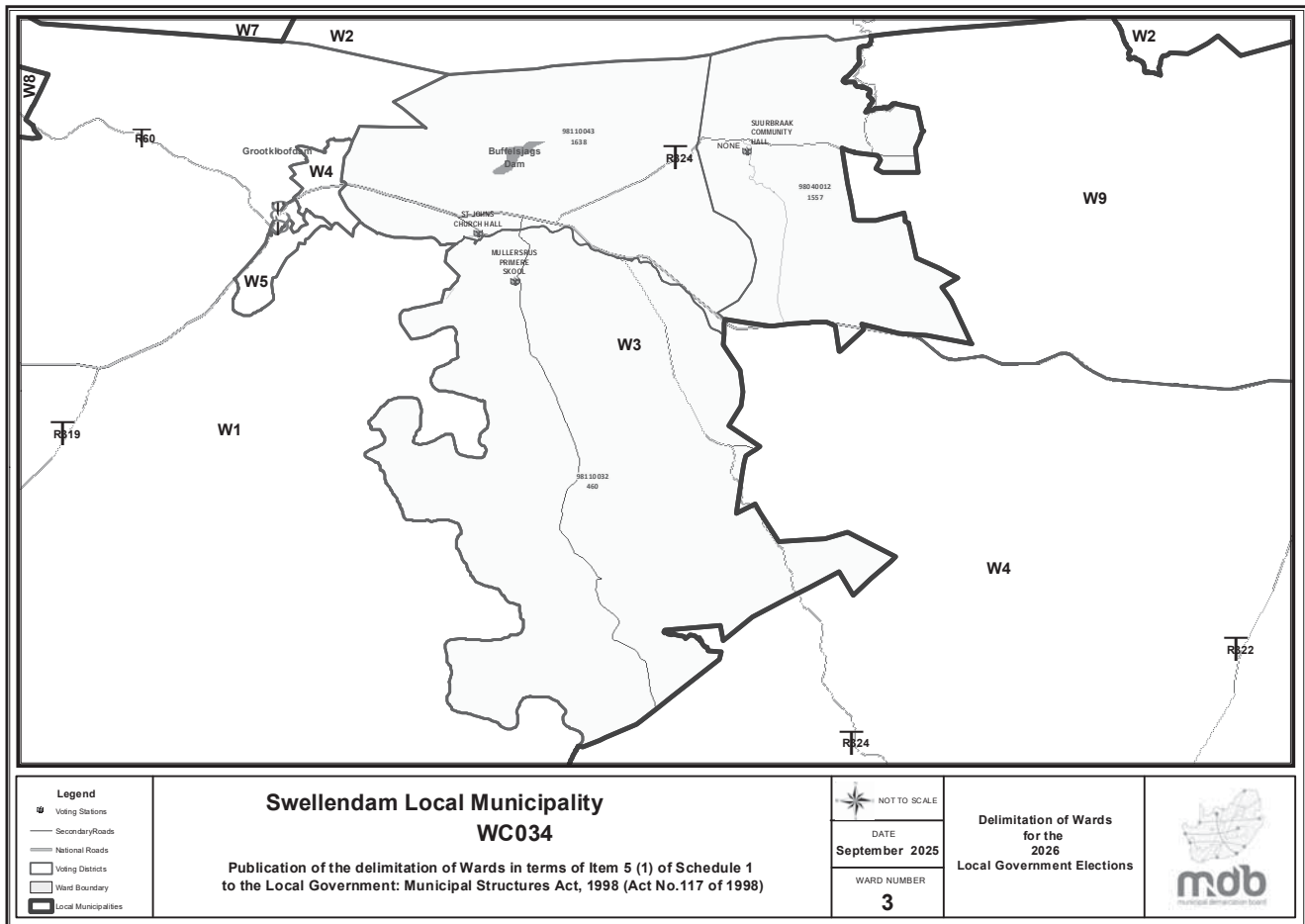
An overview map of the boundary of the municipality, with the boundaries of the wards within the municipality, and a map of each ward are attached. In case of a discrepancy between the map and this schedule, the map will prevail. The ward numbers, the voting districts and voting stations in each ward, and the number of voters are as follows:

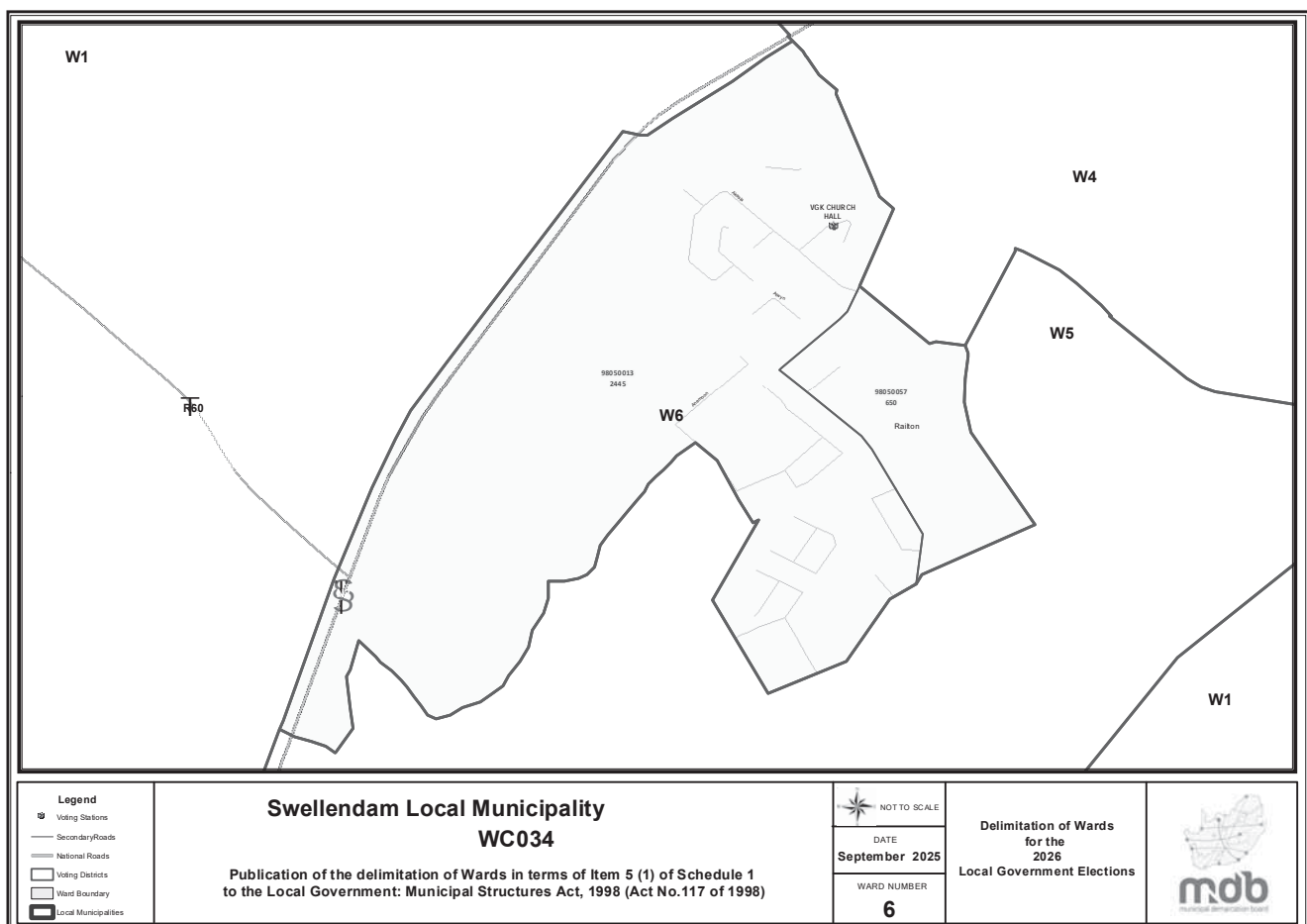
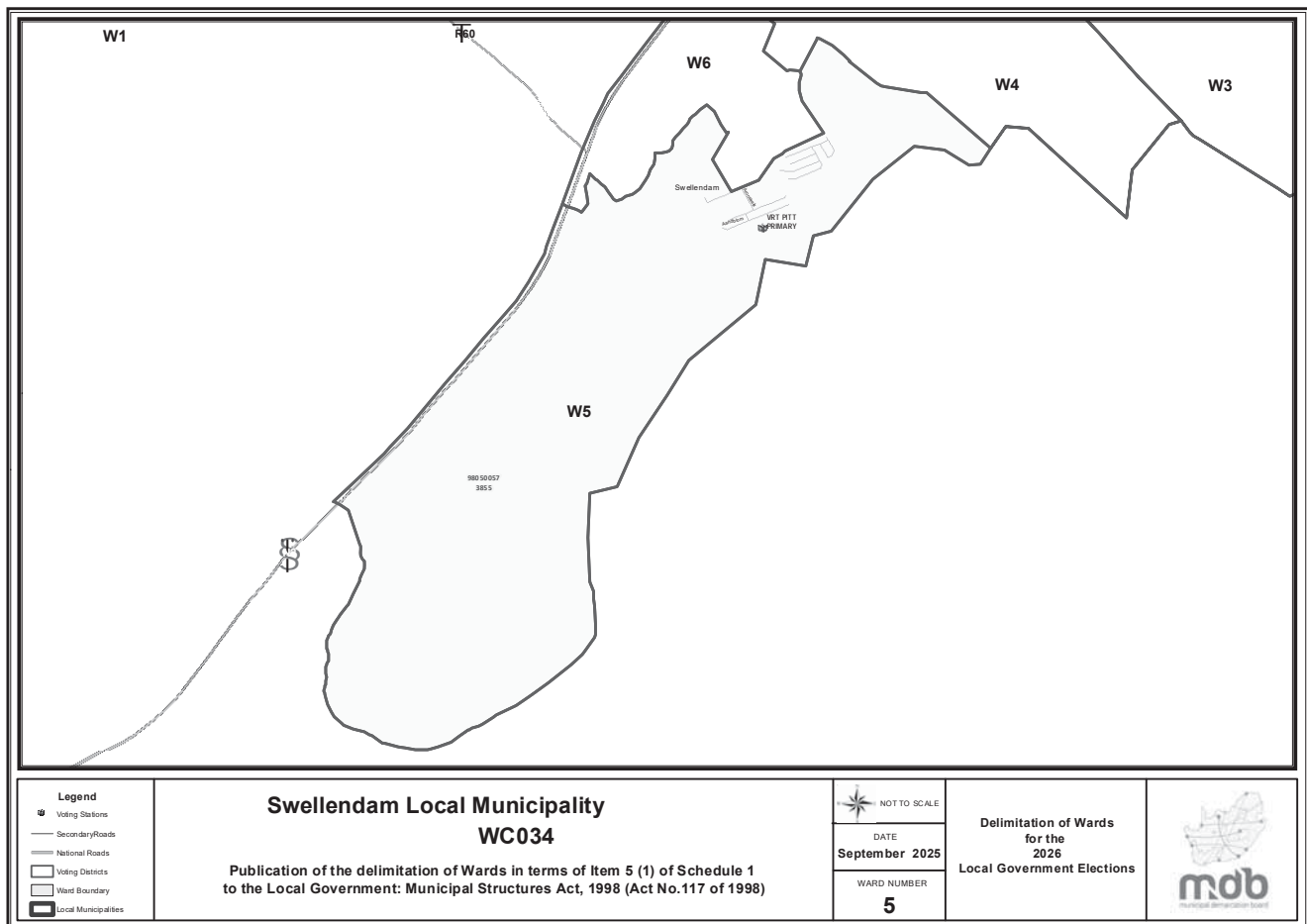
SCHEDULE

Ward 1 comprises of a total of 3359 registered voters.			
MIN VOTERS 3092	NORM 3637	MAX VOTERS 4182	
VOTING DISTRICT No.	VOTING STATION NAME	NUMBER OF VOTERS	VD SPLIT
98110076	NUWE DORP RECREATIONAL HALL	501	Y
98110021	KLUITJIESKRAAL	255	
98110087	RHEENENDAL	298	
98050035	SWELLENDAM HIGH SCHOOL	2030	
98110010	STORMSVLEI RESTAURANT	275	
Ward 2 comprises of a total of 3879 registered voters.			
MIN VOTERS 3092	NORM 3637	MAX VOTERS 4182	
VOTING DISTRICT No.	VOTING STATION NAME	NUMBER OF VOTERS	VD SPLIT
98110054	LEMOENSHOEK NGK PRIMARY SCHOOL	344	
98110065	VLEIPLAAS PRIMARY SCHOOL	705	
97880013	FORTSHAVEN HALL	2830	
Ward 3 comprises of a total of 3655 registered voters.			
MIN VOTERS 3092	NORM 3637	MAX VOTERS 4182	
VOTING DISTRICT No.	VOTING STATION NAME	NUMBER OF VOTERS	VD SPLIT
98110032	MULLERSRUS PRIMERE SKOOL	460	
98040012	SUURBRAAK COMMUNITY HALL	1557	
98110043	ST JOHNS CHURCH HALL	1638	
Ward 4 comprises of a total of 3979 registered voters.			
MIN VOTERS 3092	NORM 3637	MAX VOTERS 4182	
VOTING DISTRICT No.	VOTING STATION NAME	NUMBER OF VOTERS	VD SPLIT
98050068	RAILTON COMMUNITY HALL	2173	
98050024	TOWN HALL	1806	
Ward 5 comprises of a total of 3855 registered voters.			
MIN VOTERS 3092	NORM 3637	MAX VOTERS 4182	
VOTING DISTRICT No.	VOTING STATION NAME	NUMBER OF VOTERS	VD SPLIT
98050057	VRT PITT PRIMARY	3855	Y
Ward 6 comprises of a total of 3095 registered voters.			
MIN VOTERS 3092	NORM 3637	MAX VOTERS 4182	
VOTING DISTRICT No.	VOTING STATION NAME	NUMBER OF VOTERS	VD SPLIT

98050057	VRT PITT PRIMARY	650	Y
98050013	VGK CHURCH HALL	2445	







WESTERN CAPE PROVINCE

GENERAL NOTICE

**MUNICIPAL DEMARCATION BOARD : DELIMITATION OF
MUNICIPAL WARDS IN TERMS OF THE LOCAL
GOVERNMENT : MUNICIPAL STRUCTURES ACT, 1998.**

Kannaland Local Municipality WC041

In terms of Item 5 (1) of Schedule 1 to the Local Government: Municipal Structures Act, 1998 (Act No. 117 of 1998) (the Act) the Municipal Demarcation Board hereby publishes its delimitation of wards for the above-mentioned municipality. Particulars of the delimitation are listed in the Schedule.

In terms of Item 5 (2) of Schedule 1 to the Act, any person aggrieved by the delimitation may, within 14 days of publication of this notice, submit objections in writing to:

The Municipal Demarcation Board
Private Bag X123
Centurion
0046

Fax: 086 5248643
Email: registry@demarcation.org.za

The attached form MDB 5 must please be used to object. The form is also available on www.demarcation.org.za.

MR THABO MOSES MANYONI
CHAIRPERSON: MUNICIPAL DEMARCATION BOARD

In terms of section 18(3) of the Local Government: Municipal Structures Act, 1998 (Act 117 of 1998), the MEC responsible for local government has determined that the municipal council consists of **10** councillors.

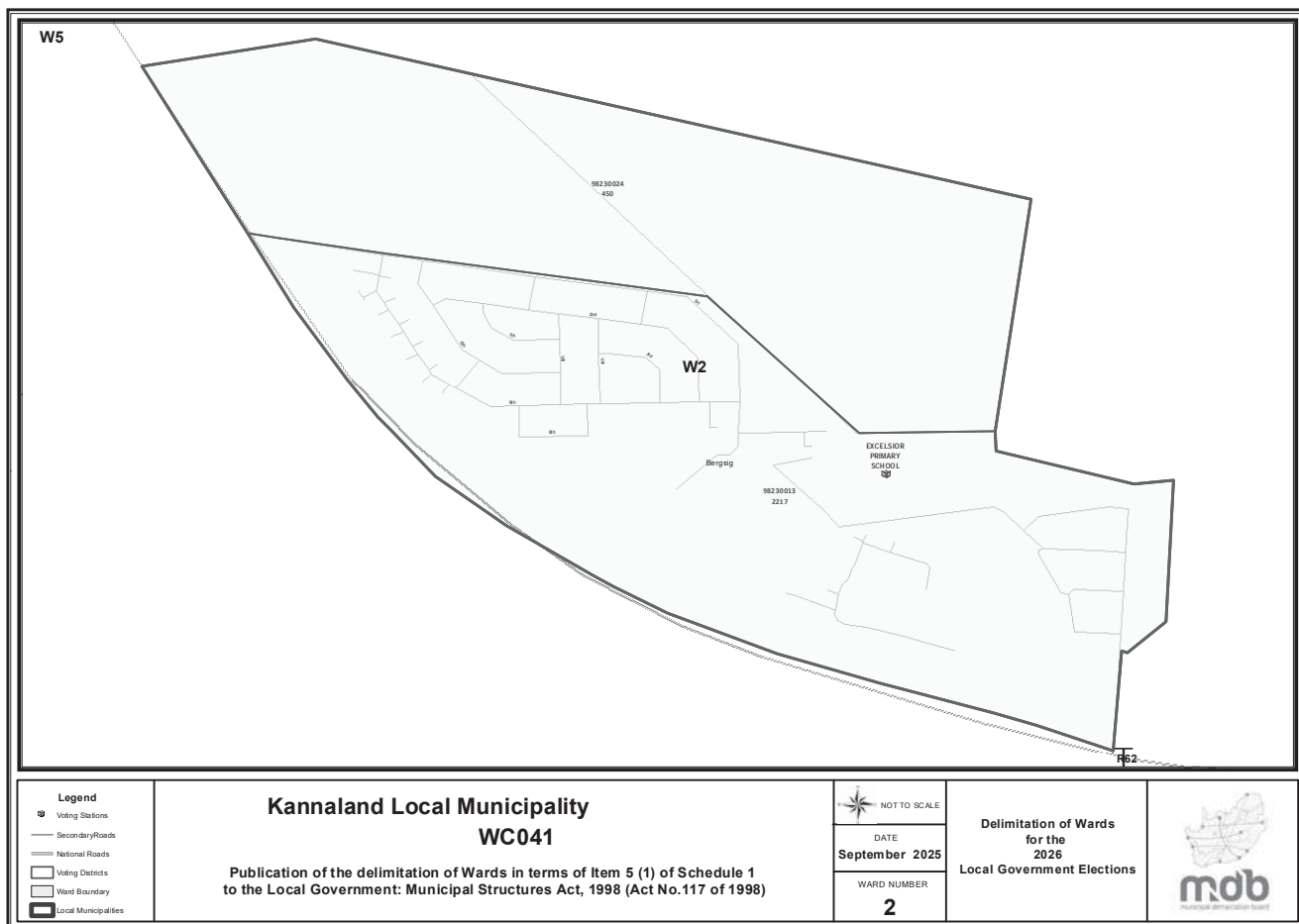
After having consulted the Independent Electoral Commission, The Municipal Demarcation Board has delimited the municipality into **5** wards in terms of Schedule 1 of the Act.

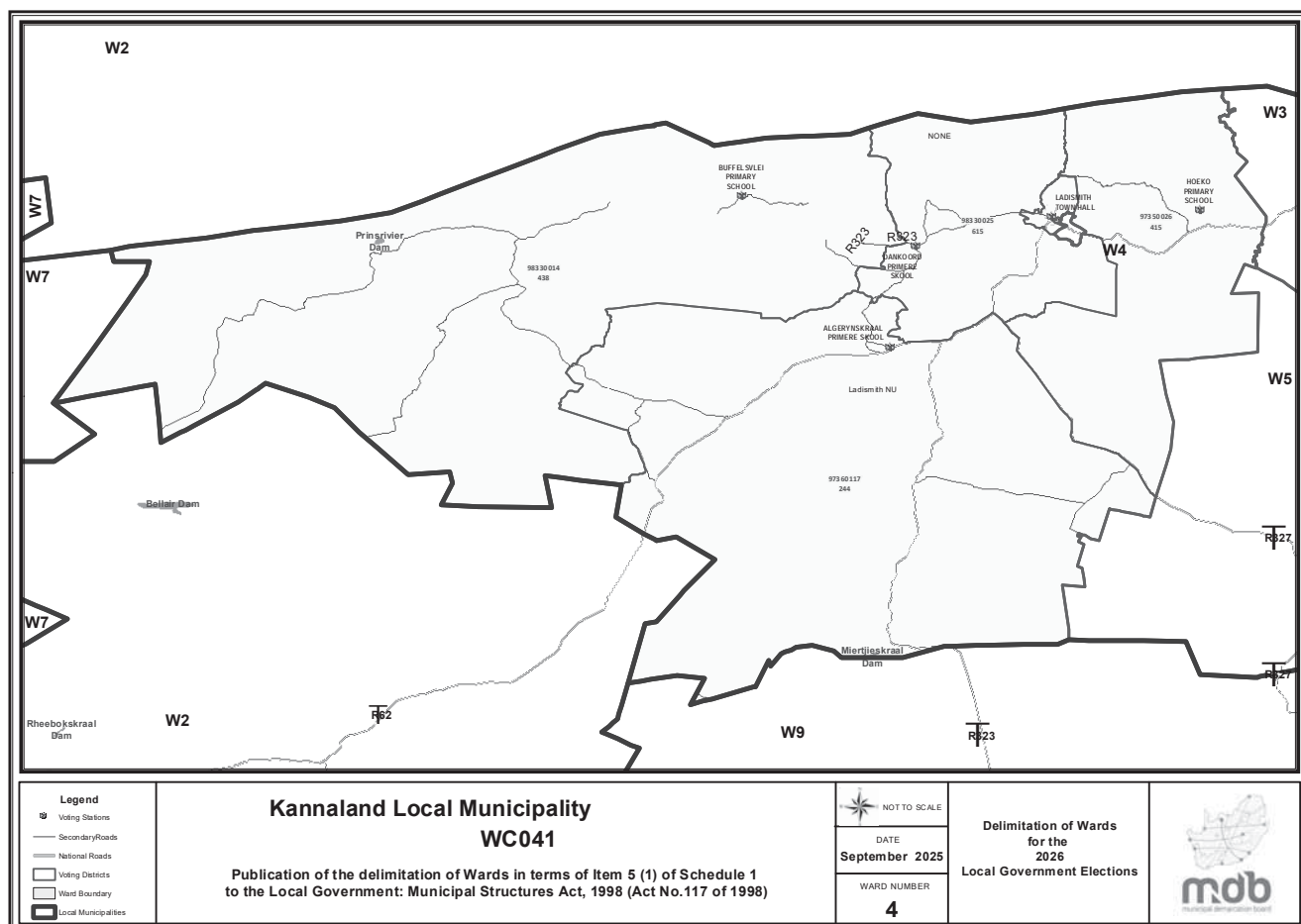
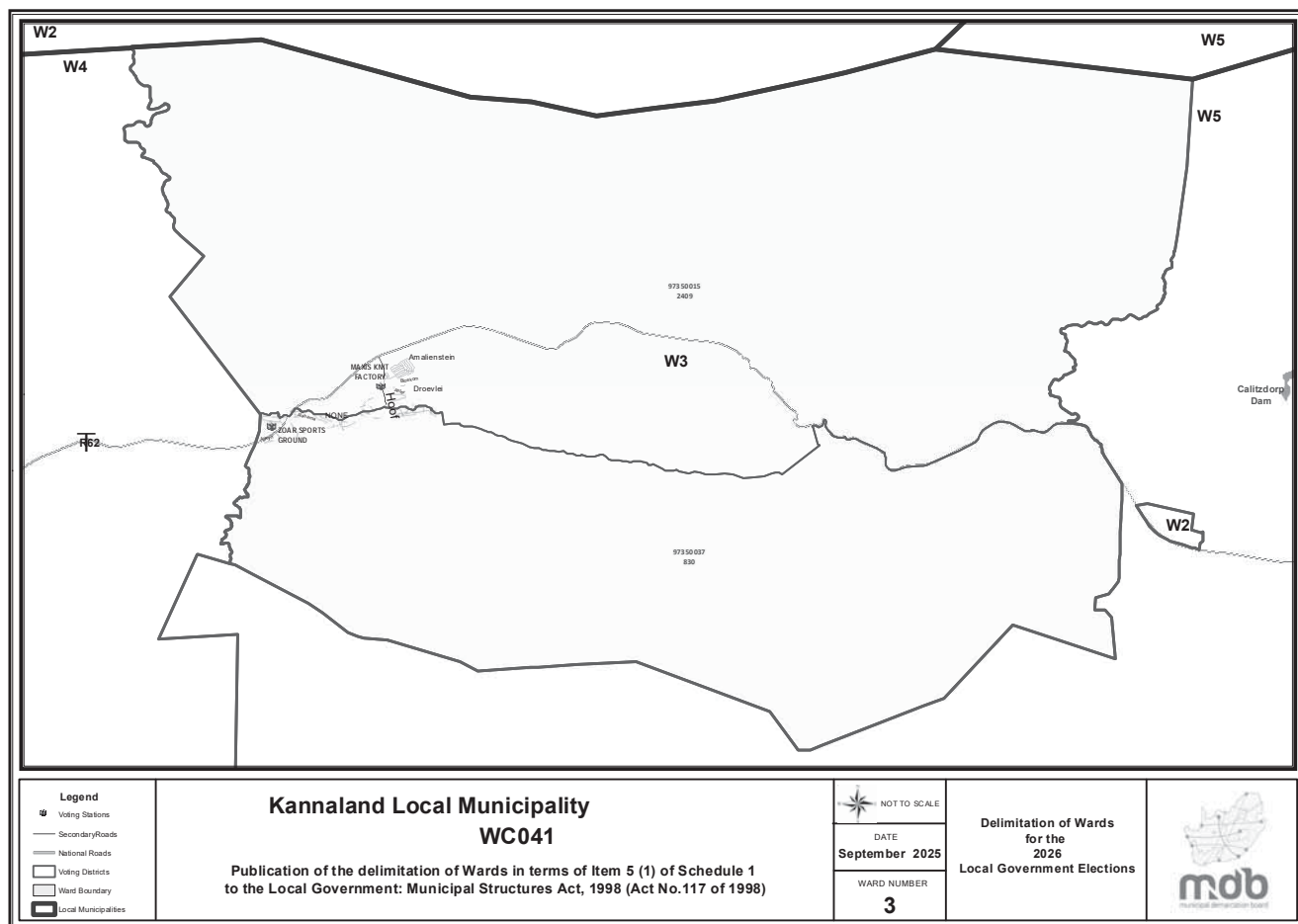
The number of registered voters in each ward does not vary by more than fifteen percent from the norm. The norm was determined by dividing the total number of voters on the municipal segment of the national common voters roll, namely **15287** voters in March 2024, by the number of wards in the municipality.

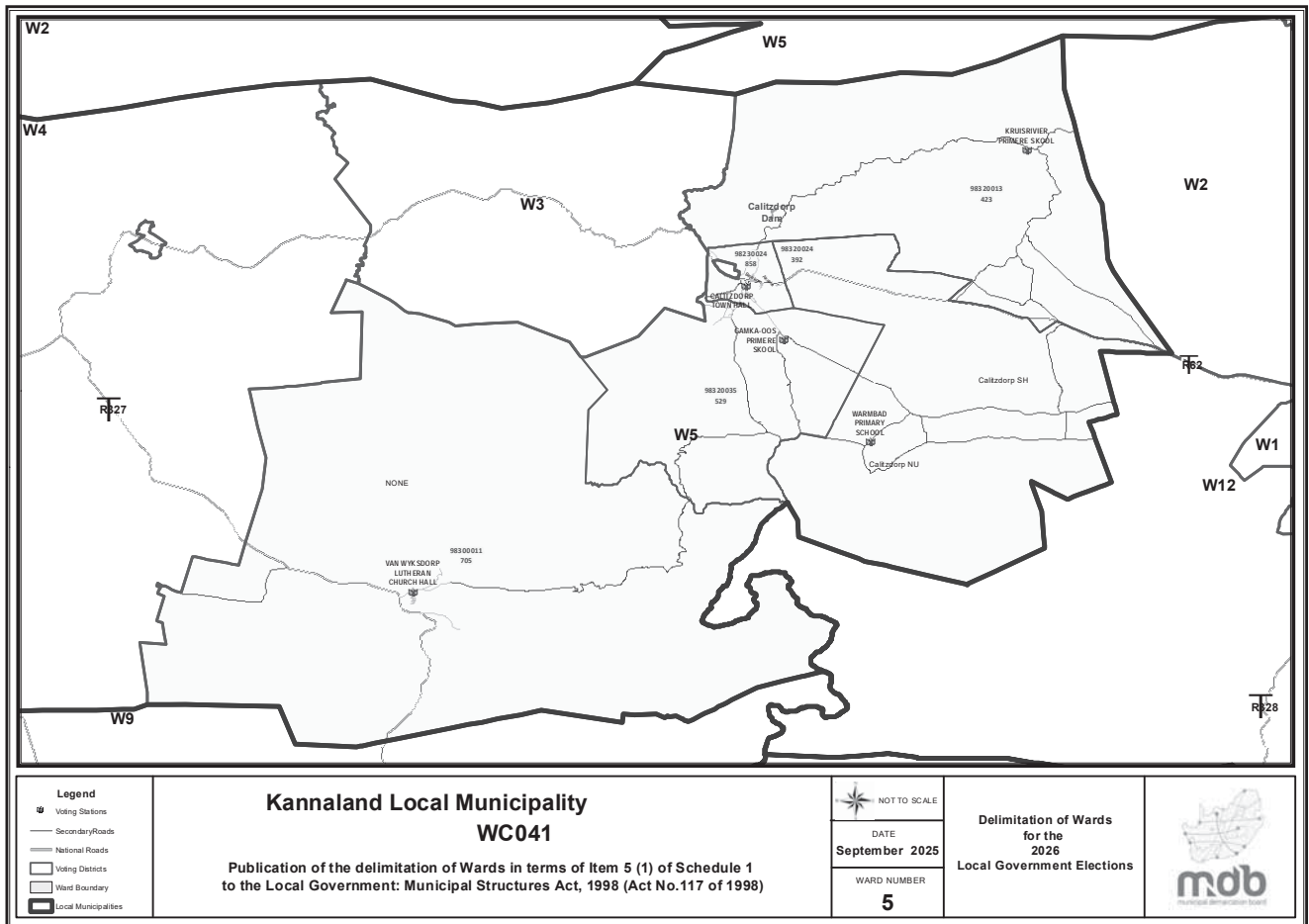
An overview map of the boundary of the municipality, with the boundaries of the wards within the municipality, and a map of each ward are attached. In case of a discrepancy between the map and this schedule, the map will prevail. The ward numbers, the voting districts and voting stations in each ward, and the number of voters are as follows:

SCHEDULE

Ward 1 comprises of a total of 3485 registered voters.			
MIN VOTERS 2599	NORM 3057	MAX VOTERS 3515	
VOTING DISTRICT No.	VOTING STATION NAME	NUMBER OF VOTERS	VD SPLIT
98270017	TOWERKOP PRIMARY SCHOOL	3485	Y
Ward 2 comprises of a total of 2667 registered voters.			
MIN VOTERS 2599	NORM 3057	MAX VOTERS 3515	
VOTING DISTRICT No.	VOTING STATION NAME	NUMBER OF VOTERS	VD SPLIT
98230024	CALITZDORP TOWN HALL	450	Y
98230013	EXCELSIOR PRIMARY SCHOOL	2217	
Ward 3 comprises of a total of 3239 registered voters.			
MIN VOTERS 2599	NORM 3057	MAX VOTERS 3515	
VOTING DISTRICT No.	VOTING STATION NAME	NUMBER OF VOTERS	VD SPLIT
97350015	MAXIS KNIT FACTORY	2409	
97350037	ZOAR SPORTS GROUND	830	
Ward 4 comprises of a total of 2989 registered voters.			
MIN VOTERS 2599	NORM 3057	MAX VOTERS 3515	
VOTING DISTRICT No.	VOTING STATION NAME	NUMBER OF VOTERS	VD SPLIT
98330014	BUFFELSVLEI PRIMARY SCHOOL	438	
98270028	LADISMITH TOWN HALL	1127	
98270017	TOWERKOP PRIMARY SCHOOL	150	Y
97350026	HOEKO PRIMARY SCHOOL	415	
97360117	ALGERYNSKRAAL PRIMERE SKOOL	244	
98330025	DANKOORD PRIMERE SKOOL	615	







WESTERN CAPE PROVINCE

GENERAL NOTICE

**MUNICIPAL DEMARCATION BOARD : DELIMITATION OF
MUNICIPAL WARDS IN TERMS OF THE LOCAL
GOVERNMENT : MUNICIPAL STRUCTURES ACT, 1998.**

Hessequa Local Municipality WC042

In terms of Item 5 (1) of Schedule 1 to the Local Government: Municipal Structures Act, 1998 (Act No. 117 of 1998) (the Act) the Municipal Demarcation Board hereby publishes its delimitation of wards for the above-mentioned municipality. Particulars of the delimitation are listed in the Schedule.

In terms of Item 5 (2) of Schedule 1 to the Act, any person aggrieved by the delimitation may, within 14 days of publication of this notice, submit objections in writing to:

The Municipal Demarcation Board
Private Bag X123
Centurion
0046

Fax: 086 5248643
Email: registry@demarcation.org.za

The attached form MDB 5 must please be used to object. The form is also available on www.demarcation.org.za.

MR THABO MOSES MANYONI
CHAIRPERSON: MUNICIPAL DEMARCATION BOARD

In terms of section 18(3) of the Local Government: Municipal Structures Act, 1998 (Act 117 of 1998), the MEC responsible for local government has determined that the municipal council consists of **17** councillors.

After having consulted the Independent Electoral Commission, The Municipal Demarcation Board has delimited the municipality into **9** wards in terms of Schedule 1 of the Act.

The number of registered voters in each ward does not vary by more than fifteen percent from the norm. The norm was determined by dividing the total number of voters on the municipal segment of the national common voters roll, namely **35487** voters in March 2024, by the number of wards in the municipality.

An overview map of the boundary of the municipality, with the boundaries of the wards within the municipality, and a map of each ward are attached. In case of a discrepancy between the map and this schedule, the map will prevail. The ward numbers, the voting districts and voting stations in each ward, and the number of voters are as follows:

SCHEDULE

Ward 1 comprises of a total of 3997 registered voters.			
MIN VOTERS 3352	NORM 3943	MAX VOTERS 4534	
VOTING DISTRICT No.	VOTING STATION NAME	NUMBER OF VOTERS	VD SPLIT
97330024	MELKHOUTFONTEIN COMMUNITY HALL	2291	
97210010	GOURITSMOND GEMEENSKAPSAAL	749	
97360128	PUTTSTOP KAFEE DROEVLAKTE	467	
97330035	STILBAAI BOWLING HALL	490	Y
Ward 2 comprises of a total of 4293 registered voters.			
MIN VOTERS 3352	NORM 3943	MAX VOTERS 4534	
VOTING DISTRICT No.	VOTING STATION NAME	NUMBER OF VOTERS	VD SPLIT
97160014	OKER PRIMARY - SCHOOL	4293	
Ward 3 comprises of a total of 4202 registered voters.			
MIN VOTERS 3352	NORM 3943	MAX VOTERS 4534	
VOTING DISTRICT No.	VOTING STATION NAME	NUMBER OF VOTERS	VD SPLIT
97330013	STILBAAI COMMUNITY HALL	2793	
97330035	STILBAAI BOWLING HALL	1409	Y
Ward 4 comprises of a total of 3790 registered voters.			
MIN VOTERS 3352	NORM 3943	MAX VOTERS 4534	
VOTING DISTRICT No.	VOTING STATION NAME	NUMBER OF VOTERS	VD SPLIT
97360050	MISSION SCHOOL VERMAAKLIKHEID	608	
97320012	SLANGRIVIER COMMUNITY HALL	2355	
97360027	VONDELING SKOOL	425	
97240035	WITSAND BOWLING CLUB	402	
Ward 5 comprises of a total of 4320 registered voters.			
MIN VOTERS 3352	NORM 3943	MAX VOTERS 4534	
VOTING DISTRICT No.	VOTING STATION NAME	NUMBER OF VOTERS	VD SPLIT
97240046	DIEPKLOOF CENTRE	1350	
97240024	DUIVENHOKS COMMUNITY CENTRE	2970	
Ward 6 comprises of a total of 4130 registered voters.			
MIN VOTERS 3352	NORM 3943	MAX VOTERS 4534	
VOTING DISTRICT No.	VOTING STATION NAME	NUMBER OF VOTERS	VD SPLIT
97360072	KRUISRIVIER PRIMERE SKOOL	528	Y

97360061	AGLIME STOOR	190
97360038	KLIPFONTEIN FARM (OLD SCHOOL BUILDING)	396
97300010	RIVERVILLE STADIUM HALL	3016

Ward 7 comprises of a total of 3675 registered voters.

MIN VOTERS 3352

NORM 3943

MAX VOTERS 4534

VOTING DISTRICT No.	VOTING STATION NAME	NUMBER OF VOTERS	VD SPLIT
---------------------	---------------------	------------------	----------

97300032	RIVERSDAL BURGERSENTRUM	2030
----------	-------------------------	------

97300054	KWANOKUTHULA COMMUNITY HALL	1645
----------	-----------------------------	------

Ward 8 comprises of a total of 3712 registered voters.

MIN VOTERS 3352

NORM 3943

MAX VOTERS 4534

VOTING DISTRICT No.	VOTING STATION NAME	NUMBER OF VOTERS	VD SPLIT
---------------------	---------------------	------------------	----------

97300021	BOLLIE KONYN KLEUTERSKOOL	1308
----------	---------------------------	------

97300065	HA QUA YOUTH CENTRE	1083
----------	---------------------	------

97300043	VERENIGENDE GEREFORMEERDE KERKSAAL	1321
----------	------------------------------------	------

Ward 9 comprises of a total of 3368 registered voters.

MIN VOTERS 3352

NORM 3943

MAX VOTERS 4534

VOTING DISTRICT No.	VOTING STATION NAME	NUMBER OF VOTERS	VD SPLIT
---------------------	---------------------	------------------	----------

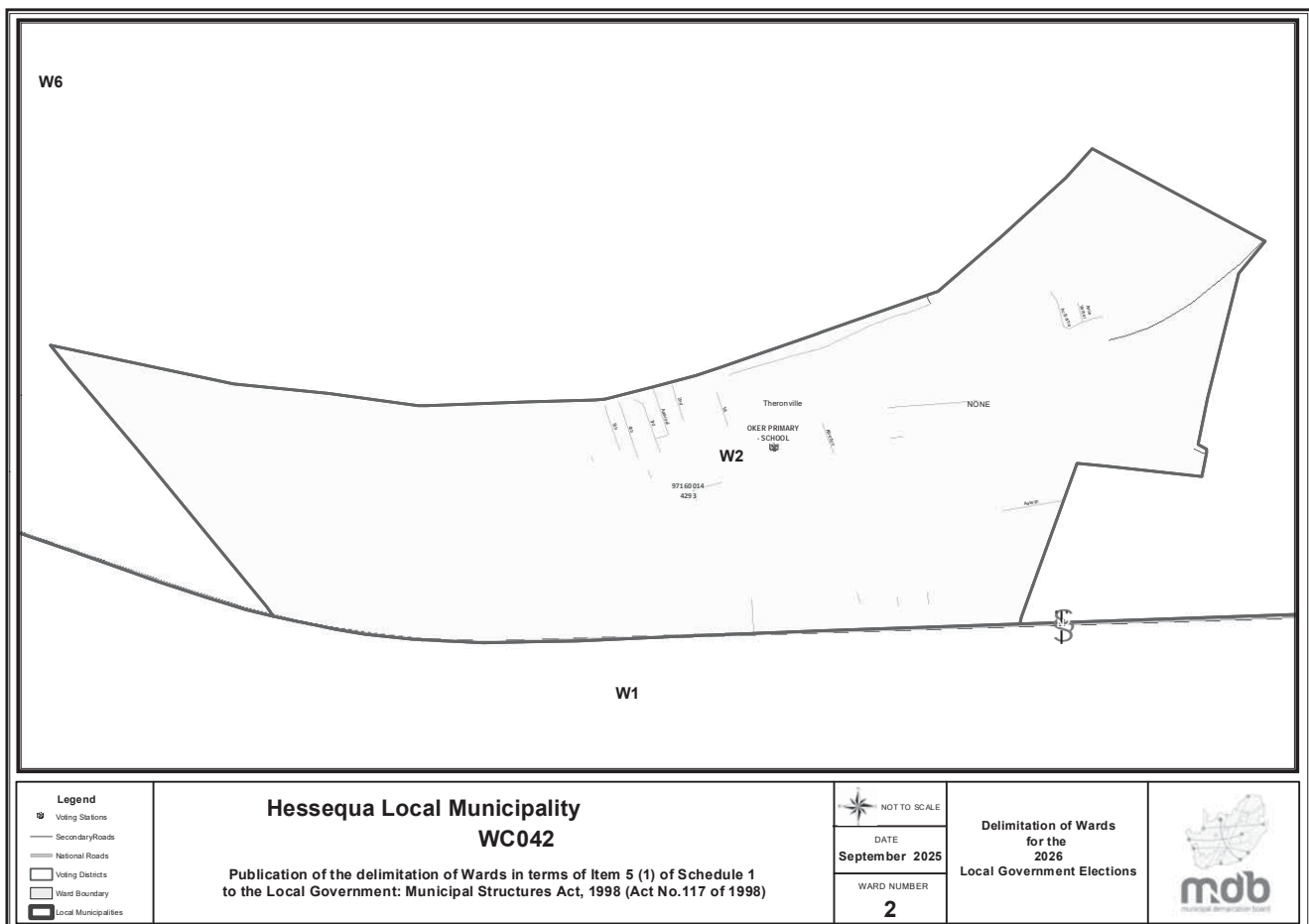
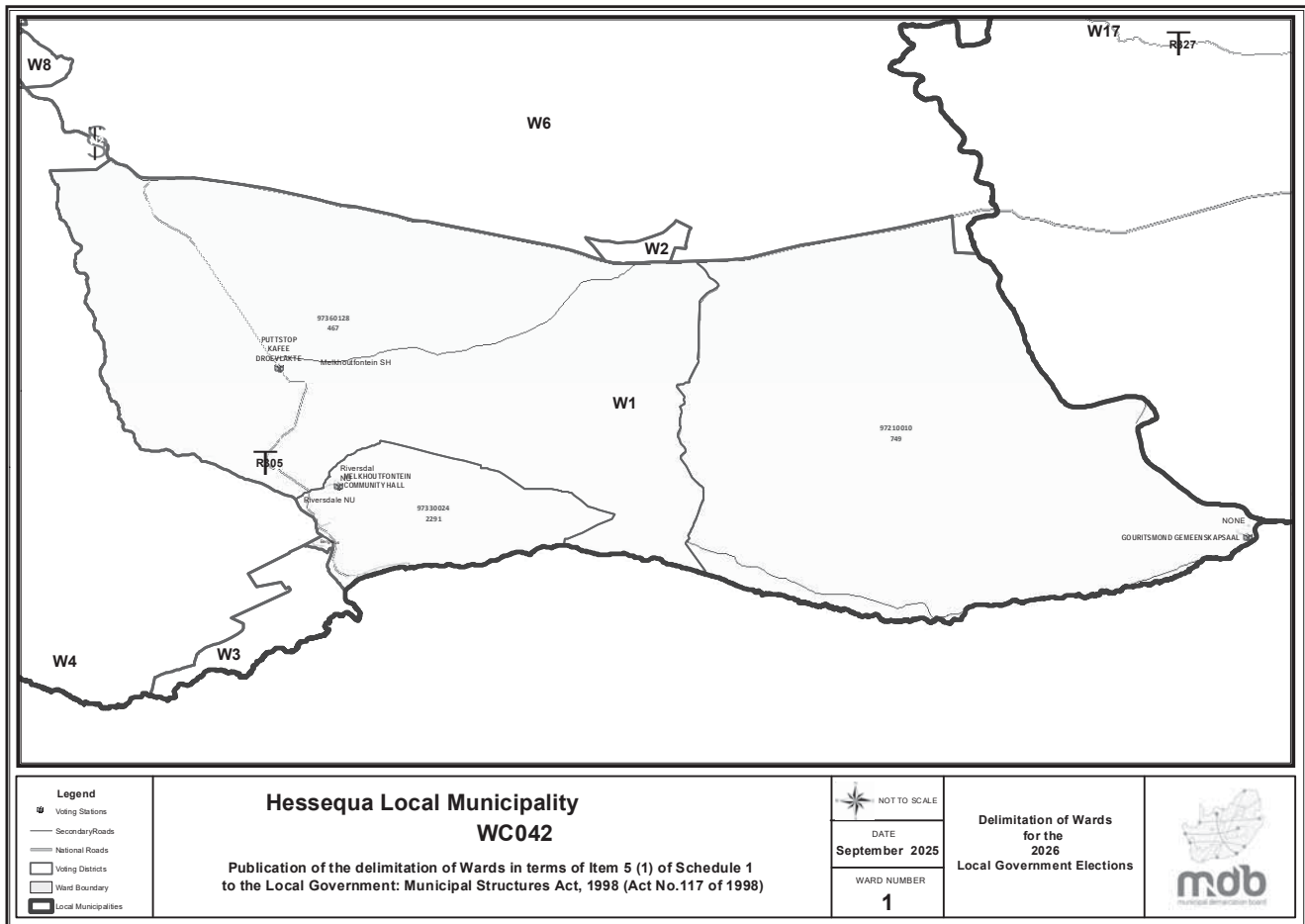
97360072	KRUISRIVIER PRIMERE SKOOL	250	Y
----------	---------------------------	-----	---

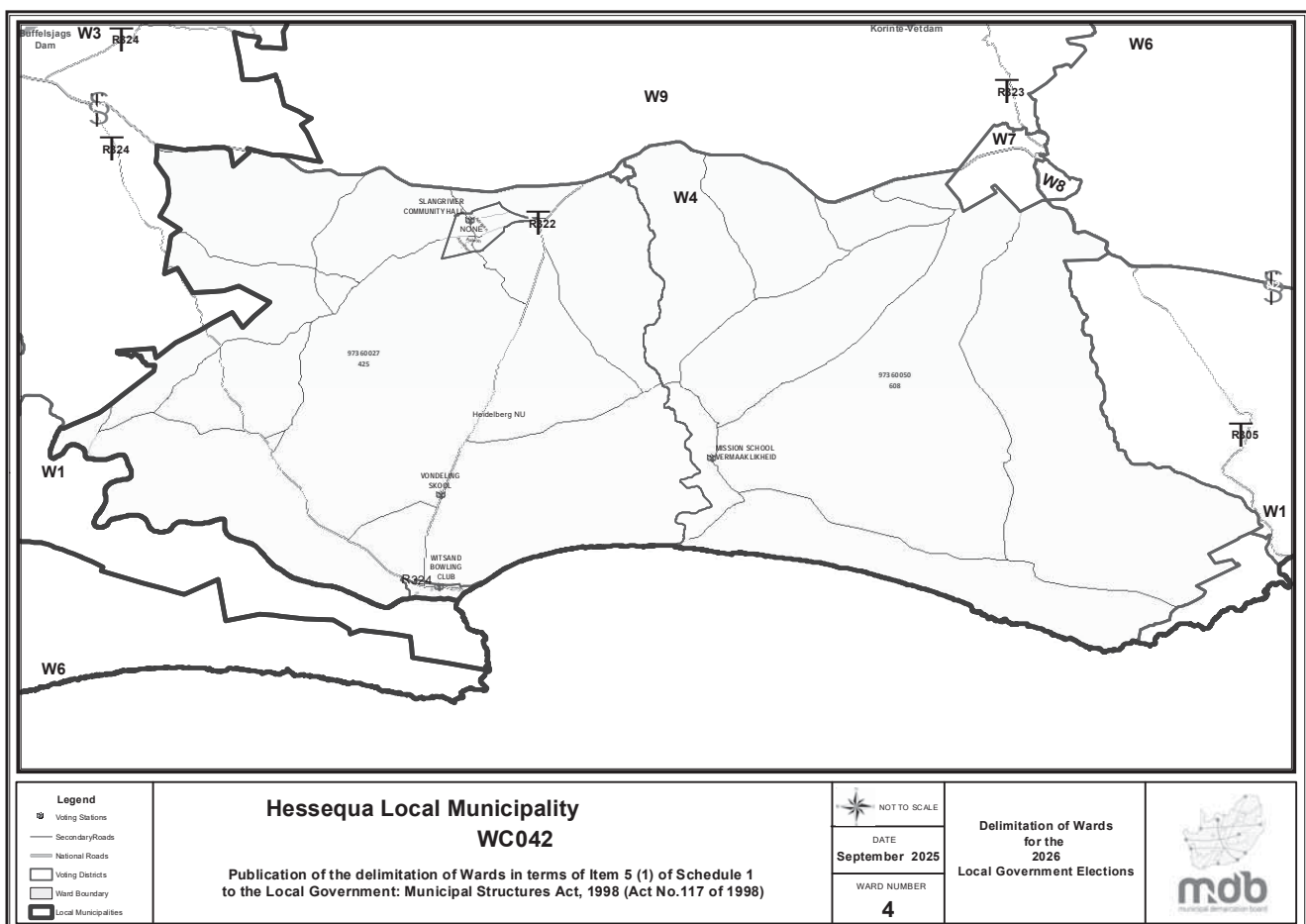
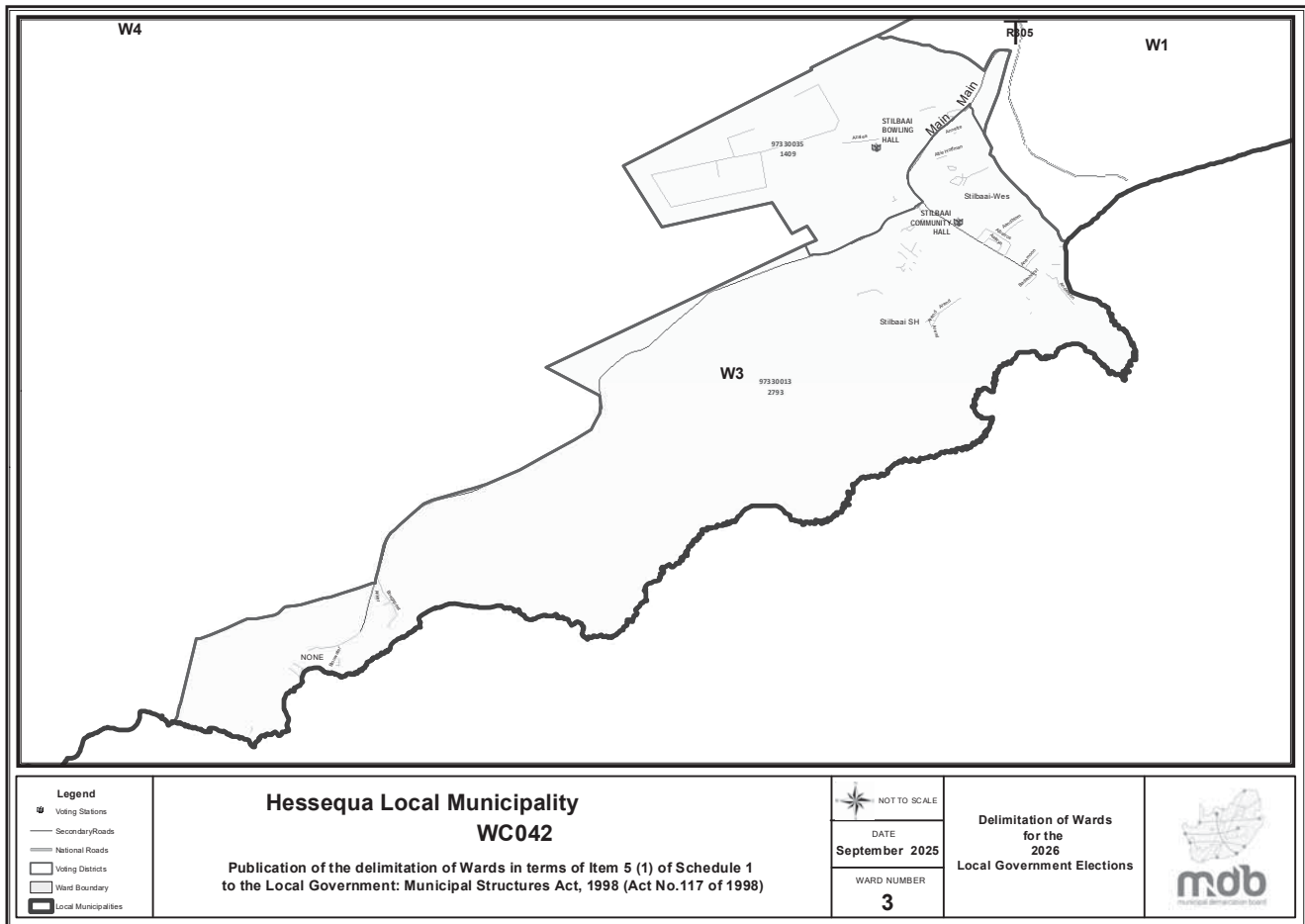
97360139	ONVERWACHT FARM	82
----------	-----------------	----

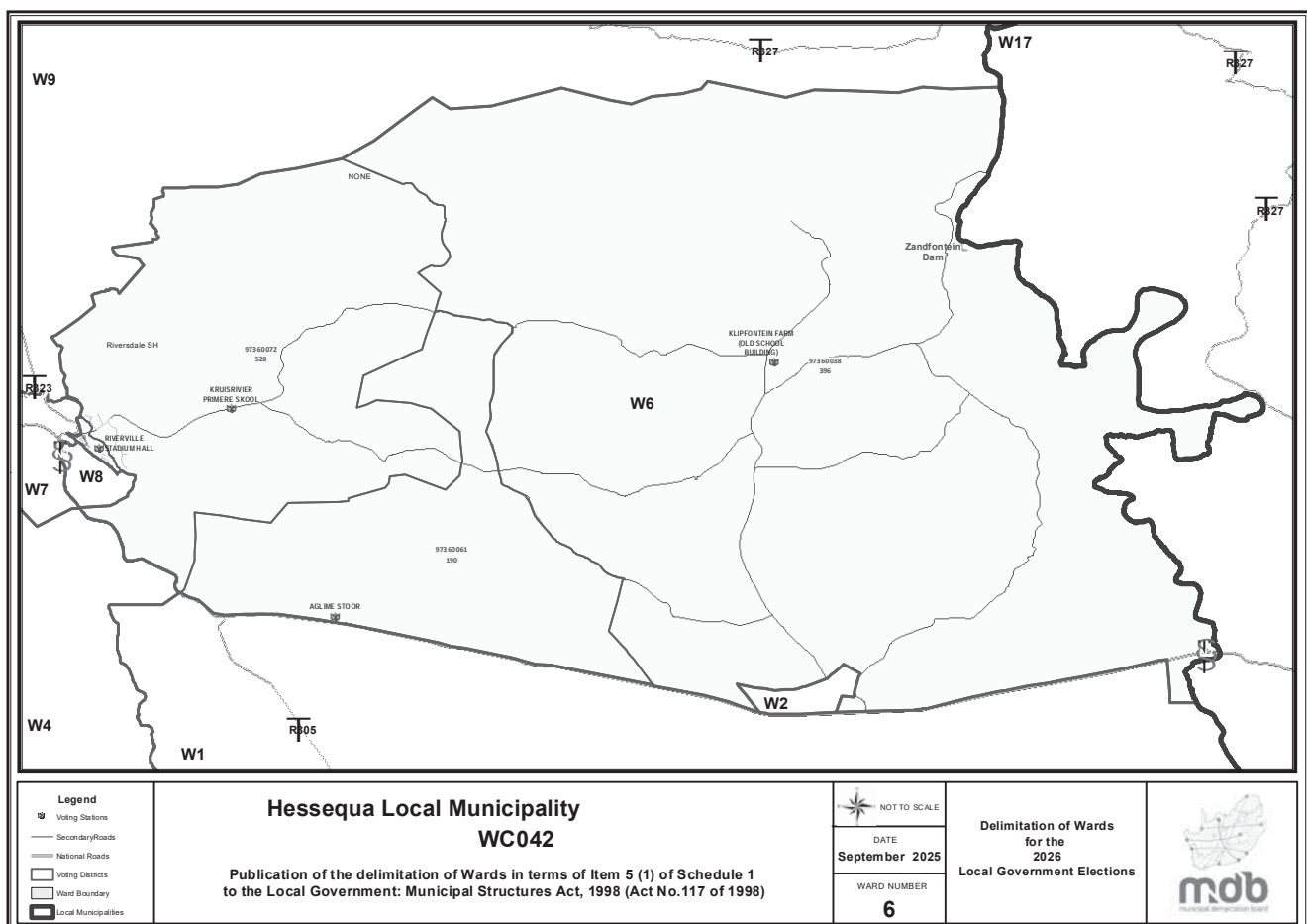
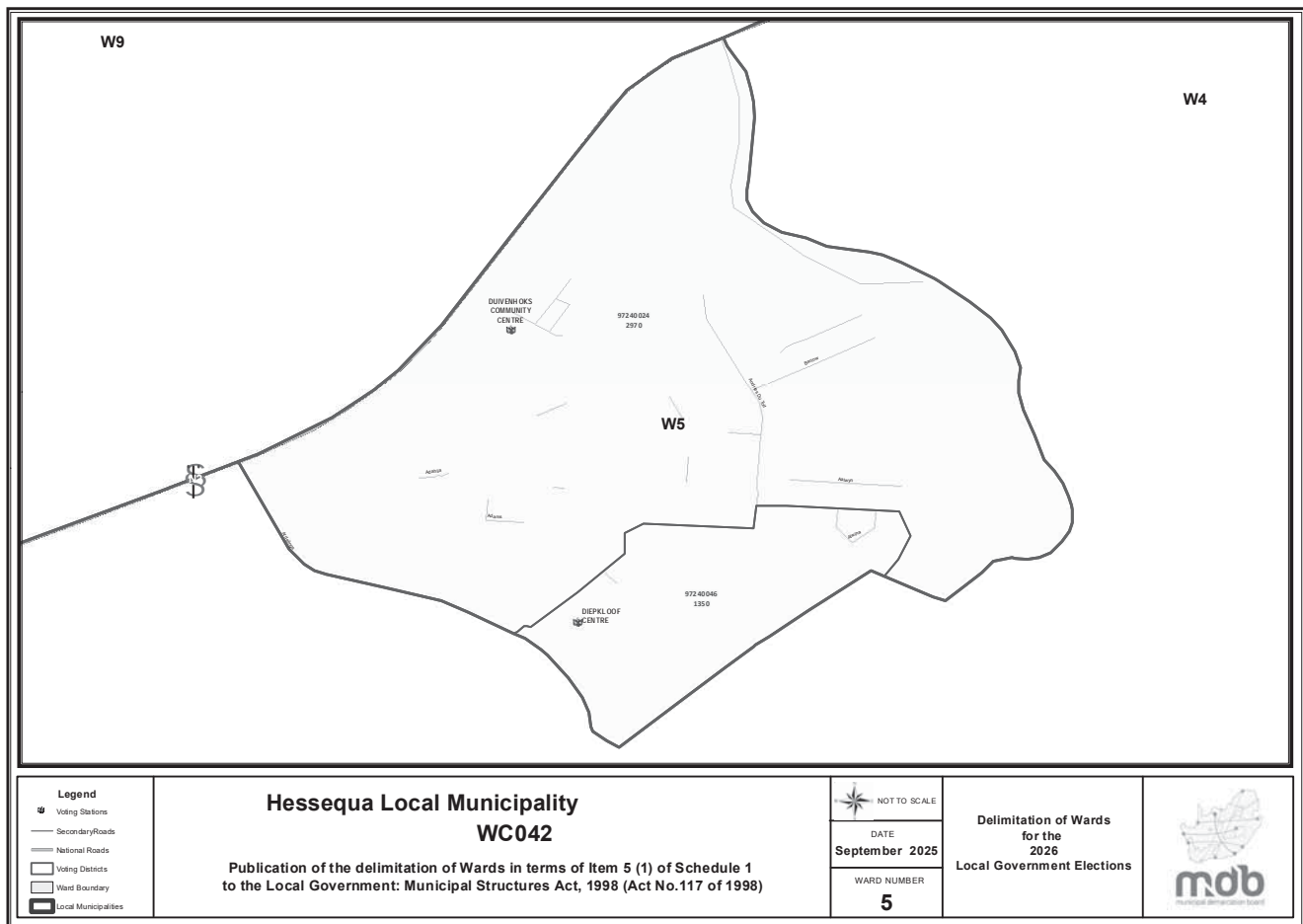
97360083	MOLEN-RIVIER PRIMARY SCHOOL	484
----------	-----------------------------	-----

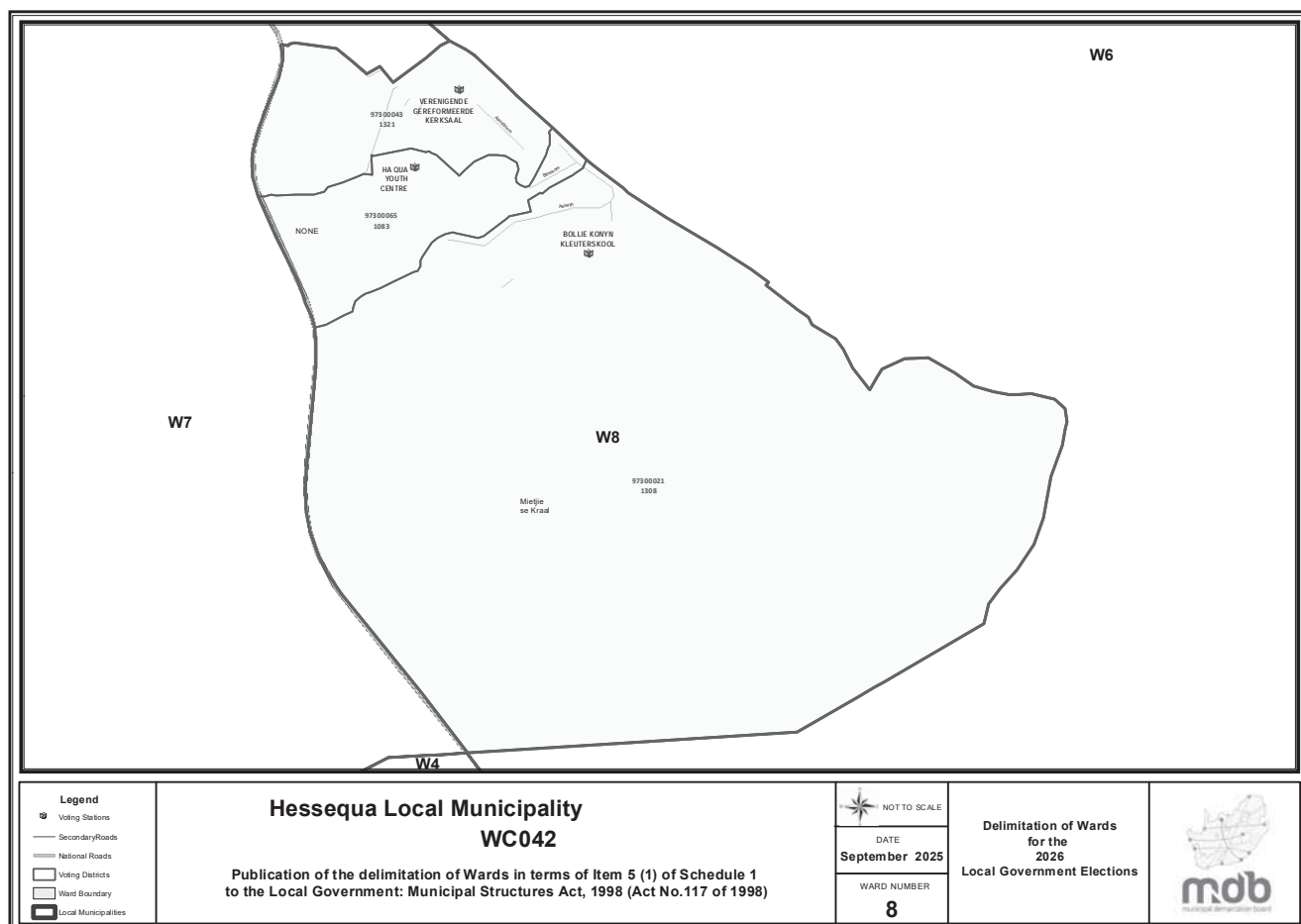
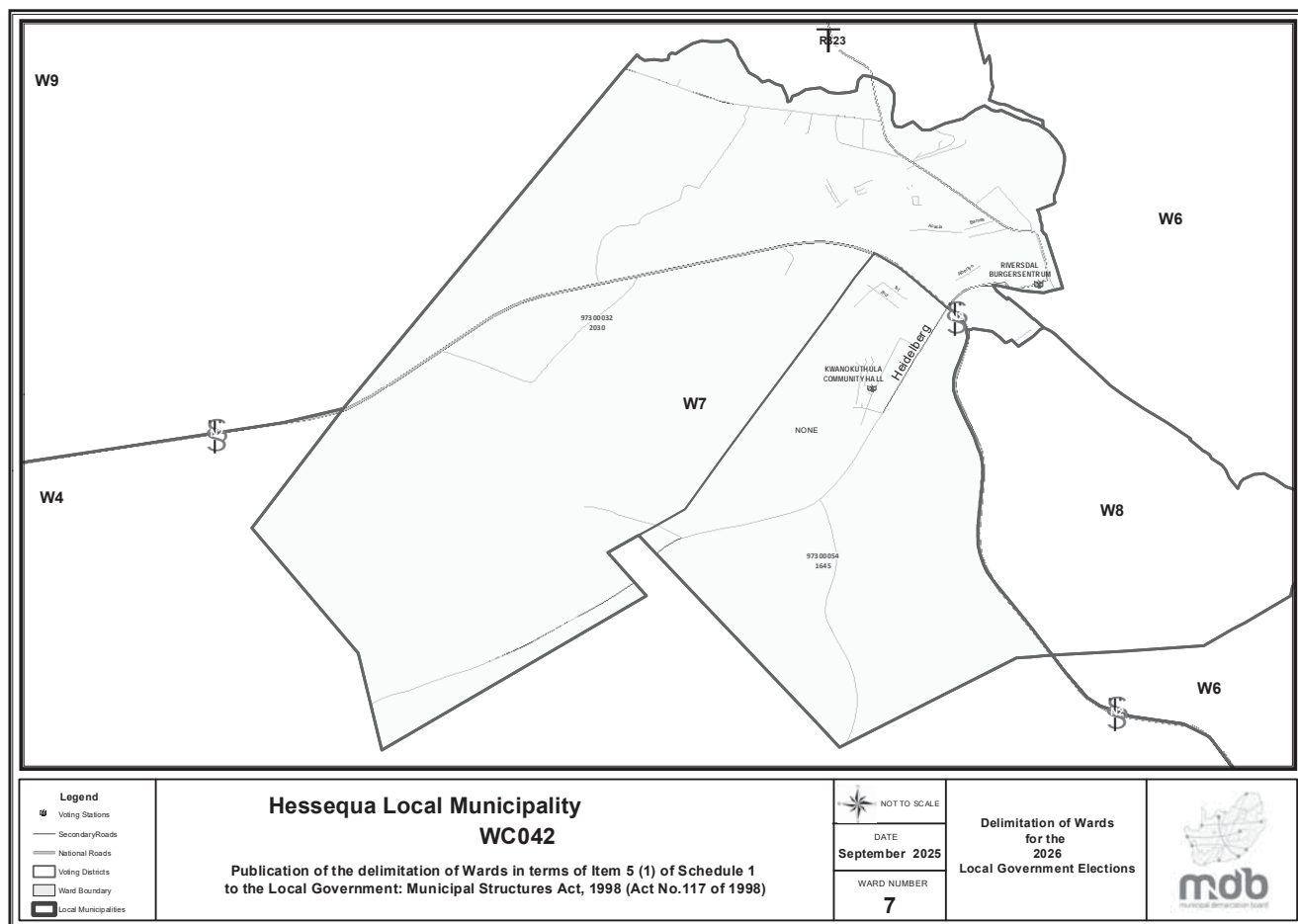
97240013	HEIDELBERG TOWN HALL	2414
----------	----------------------	------

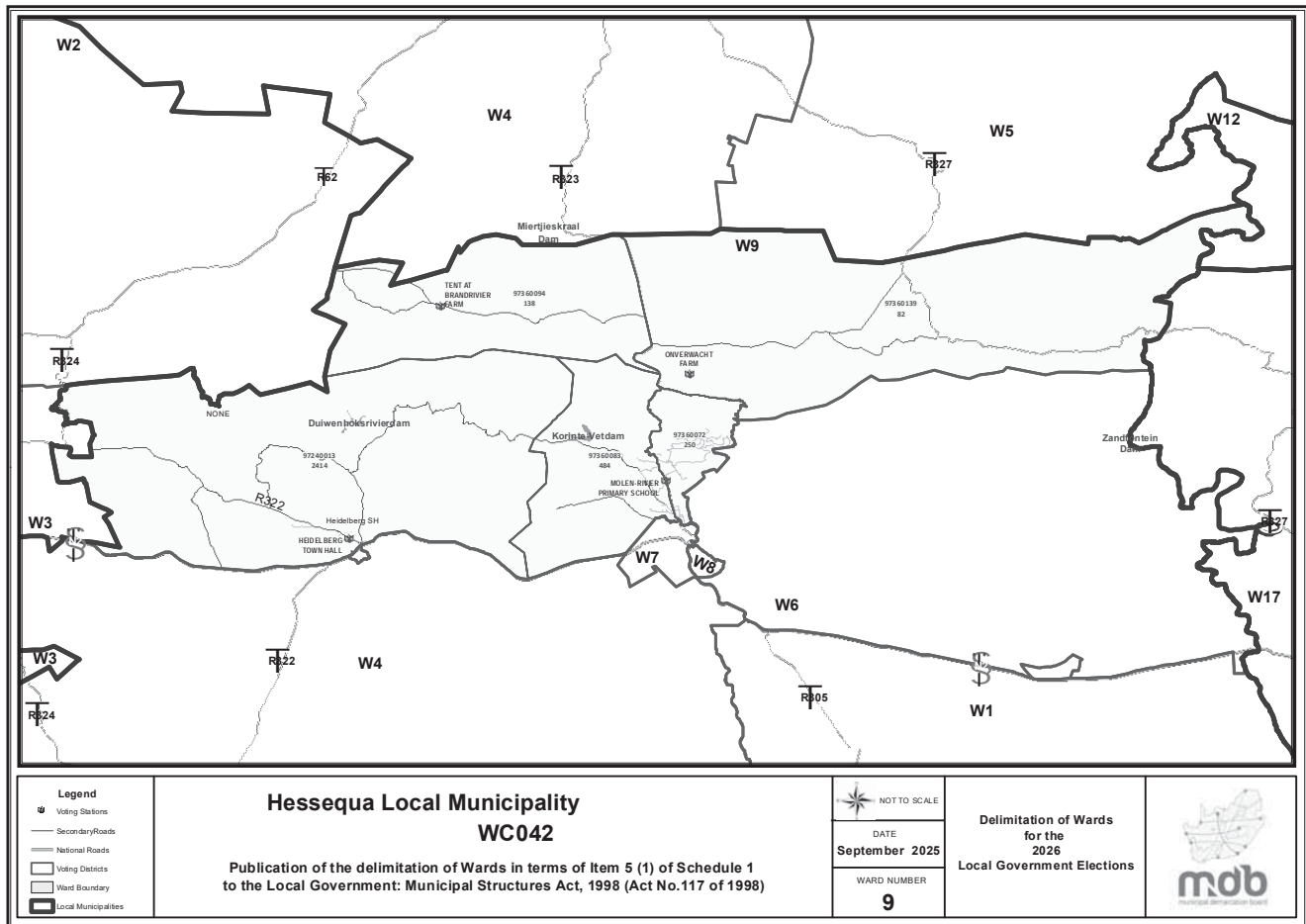
97360094	TENT AT BRANDRIVIER FARM	138
----------	--------------------------	-----











WESTERN CAPE PROVINCE

GENERAL NOTICE

**MUNICIPAL DEMARCATION BOARD : DELIMITATION OF
MUNICIPAL WARDS IN TERMS OF THE LOCAL
GOVERNMENT : MUNICIPAL STRUCTURES ACT, 1998.**

Mossel Bay Local Municipality WC043

In terms of Item 5 (1) of Schedule 1 to the Local Government: Municipal Structures Act, 1998 (Act No. 117 of 1998) (the Act) the Municipal Demarcation Board hereby publishes its delimitation of wards for the above-mentioned municipality. Particulars of the delimitation are listed in the Schedule.

In terms of Item 5 (2) of Schedule 1 to the Act, any person aggrieved by the delimitation may, within 14 days of publication of this notice, submit objections in writing to:

The Municipal Demarcation Board
Private Bag X123
Centurion
0046

Fax: 086 5248643

Email: registry@demarcation.org.za

The attached form MDB 5 must please be used to object. The form is also available on www.demarcation.org.za.

**MR THABO MOSES MANYONI
CHAIRPERSON: MUNICIPAL DEMARCATION BOARD**

In terms of section 18(3) of the Local Government: Municipal Structures Act, 1998 (Act 117 of 1998), the MEC responsible for local government has determined that the municipal council consists of **33** councillors.

After having consulted the Independent Electoral Commission, The Municipal Demarcation Board has delimited the municipality into **17** wards in terms of Schedule 1 of the Act.

The number of registered voters in each ward does not vary by more than fifteen percent from the norm. The norm was determined by dividing the total number of voters on the municipal segment of the national common voters roll, namely **73657** voters in March 2024, by the number of wards in the municipality.

An overview map of the boundary of the municipality, with the boundaries of the wards within the municipality, and a map of each ward are attached. In case of a discrepancy between the map and this schedule, the map will prevail. The ward numbers, the voting districts and voting stations in each ward, and the number of voters are as follows:

SCHEDULE

Ward 1 comprises of a total of 4932 registered voters.			
MIN VOTERS 3683	NORM 4332	MAX VOTERS 4981	
VOTING DISTRICT No.	VOTING STATION NAME	NUMBER OF VOTERS	VD SPLIT
97280051	INDWE SECONDARY SCHOOL	3223	
97280264	SIPUCILE CRECHE	1709	
Ward 2 comprises of a total of 3722 registered voters.			
MIN VOTERS 3683	NORM 4332	MAX VOTERS 4981	
VOTING DISTRICT No.	VOTING STATION NAME	NUMBER OF VOTERS	VD SPLIT
97280141	RIETVLEI PRIMERE SKOOL	150	Y
97280130	ASLA PARK THUSONG CENTRE	458	Y
97280196	7DE LAAN UNITY CRECHE	1518	
97280040	KWA-NONQABA COMMUNITY HALL	1596	
Ward 3 comprises of a total of 4288 registered voters.			
MIN VOTERS 3683	NORM 4332	MAX VOTERS 4981	
VOTING DISTRICT No.	VOTING STATION NAME	NUMBER OF VOTERS	VD SPLIT
97280141	RIETVLEI PRIMERE SKOOL	1650	Y
97280130	ASLA PARK THUSONG CENTRE	200	Y
97280185	MOSSELBAAI BINNEHUIS SPORTSENTRUM	438	Y
97280130	ASLA PARK THUSONG CENTRE	2000	Y
Ward 4 comprises of a total of 4103 registered voters.			
MIN VOTERS 3683	NORM 4332	MAX VOTERS 4981	
VOTING DISTRICT No.	VOTING STATION NAME	NUMBER OF VOTERS	VD SPLIT
97380018	BRANDWACHT COMMUNITY HALL	1268	
97280242	KLEINBRAK COMMUNITY HALL	2100	Y
97280242	KLEINBRAK COMMUNITY HALL	735	Y
Ward 5 comprises of a total of 4093 registered voters.			
MIN VOTERS 3683	NORM 4332	MAX VOTERS 4981	
VOTING DISTRICT No.	VOTING STATION NAME	NUMBER OF VOTERS	VD SPLIT
97230012	GREATBRAK MUNICIPALITY	2741	
97280129	RHEEBOK COMMUNITY HALL	1352	Y
Ward 6 comprises of a total of 4828 registered voters.			
MIN VOTERS 3683	NORM 4332	MAX VOTERS 4981	

VOTING DISTRICT No.	VOTING STATION NAME	NUMBER OF VOTERS	VD SPLIT
97280208	NEW LIFE CHURCH	2071	
97280084	VOORTREKKERSAAL MOSSEL BAY	2257	Y
97280107	DANABAAI COMMUNITY HALL	500	Y

Ward 7 comprises of a total of 3890 registered voters.

MIN VOTERS 3683

NORM 4332

MAX VOTERS 4981

VOTING DISTRICT No.	VOTING STATION NAME	NUMBER OF VOTERS	VD SPLIT
97280163	SONSKYNVALLEI COMMUNITY HALL	2368	Y
97280039	HARTENBOS BOWLING CLUB	1522	Y

Ward 8 comprises of a total of 4843 registered voters.

MIN VOTERS 3683

NORM 4332

MAX VOTERS 4981

VOTING DISTRICT No.	VOTING STATION NAME	NUMBER OF VOTERS	VD SPLIT
97280084	VOORTREKKERSAAL MOSSEL BAY	600	Y
97280073	MOSSEL BAY TOWN HALL	4243	

Ward 9 comprises of a total of 4357 registered voters.

MIN VOTERS 3683

NORM 4332

MAX VOTERS 4981

VOTING DISTRICT No.	VOTING STATION NAME	NUMBER OF VOTERS	VD SPLIT
97280174	EL SHADDAI CHURCH	1104	
97280028	D ALMEIDA COMMUNITY HALL	2293	
97280231	SAO BRASS SECONDARY	960	

Ward 10 comprises of a total of 4301 registered voters.

MIN VOTERS 3683

NORM 4332

MAX VOTERS 4981

VOTING DISTRICT No.	VOTING STATION NAME	NUMBER OF VOTERS	VD SPLIT
97280039	HARTENBOS BOWLING CLUB	4301	Y

Ward 11 comprises of a total of 4579 registered voters.

MIN VOTERS 3683

NORM 4332

MAX VOTERS 4981

VOTING DISTRICT No.	VOTING STATION NAME	NUMBER OF VOTERS	VD SPLIT
97280107	DANABAAI COMMUNITY HALL	4579	Y

Ward 12 comprises of a total of 3950 registered voters.

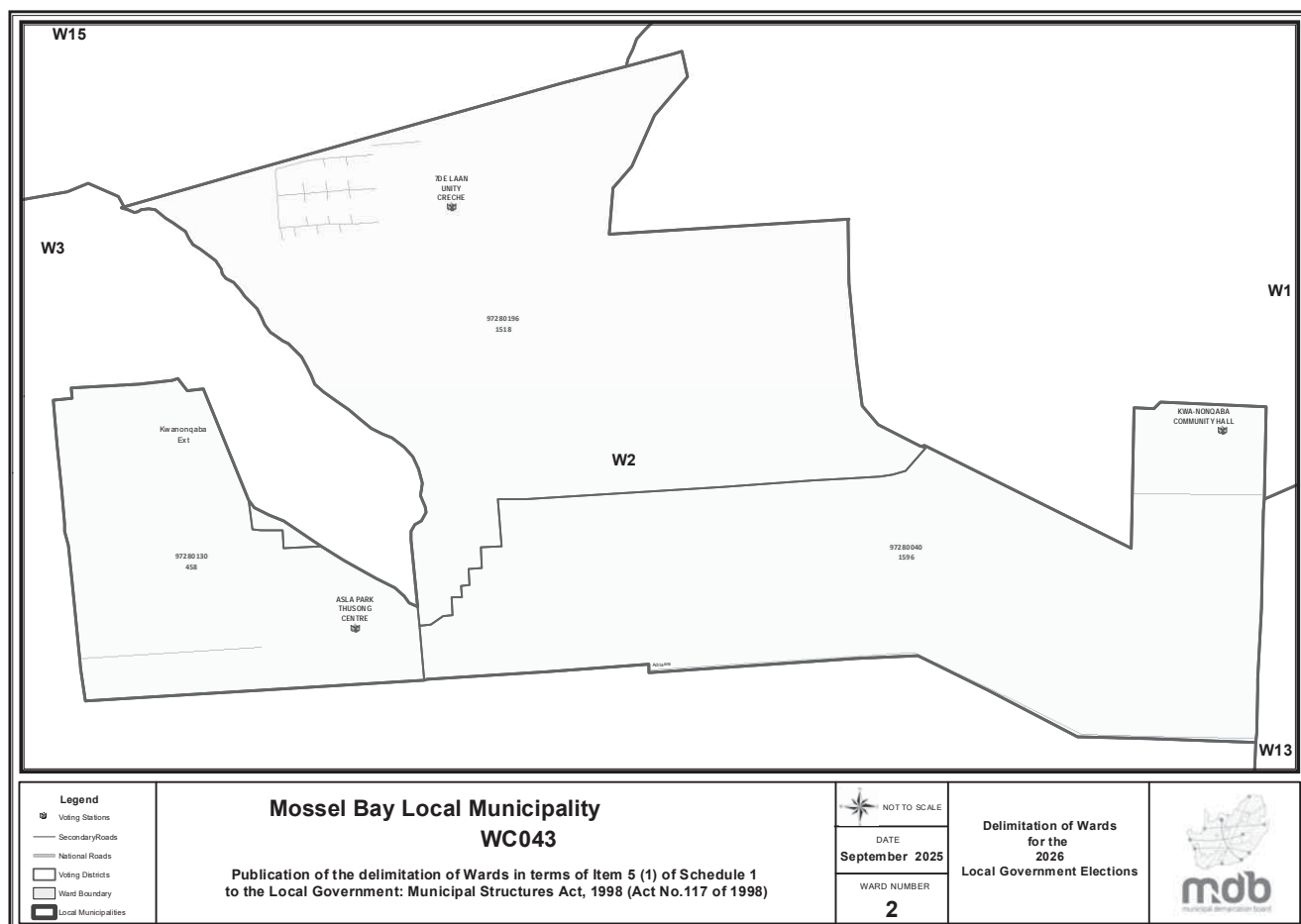
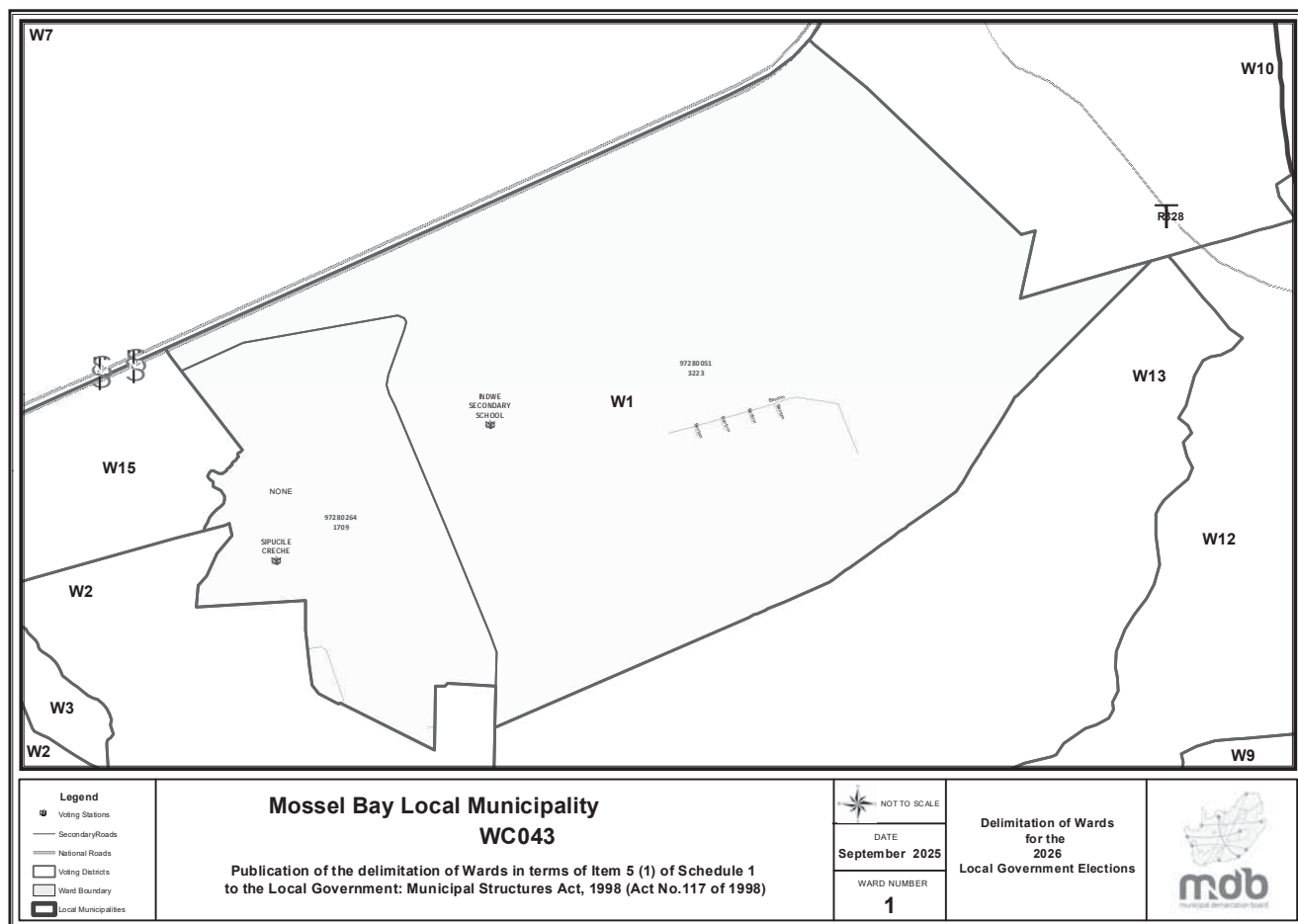
MIN VOTERS 3683

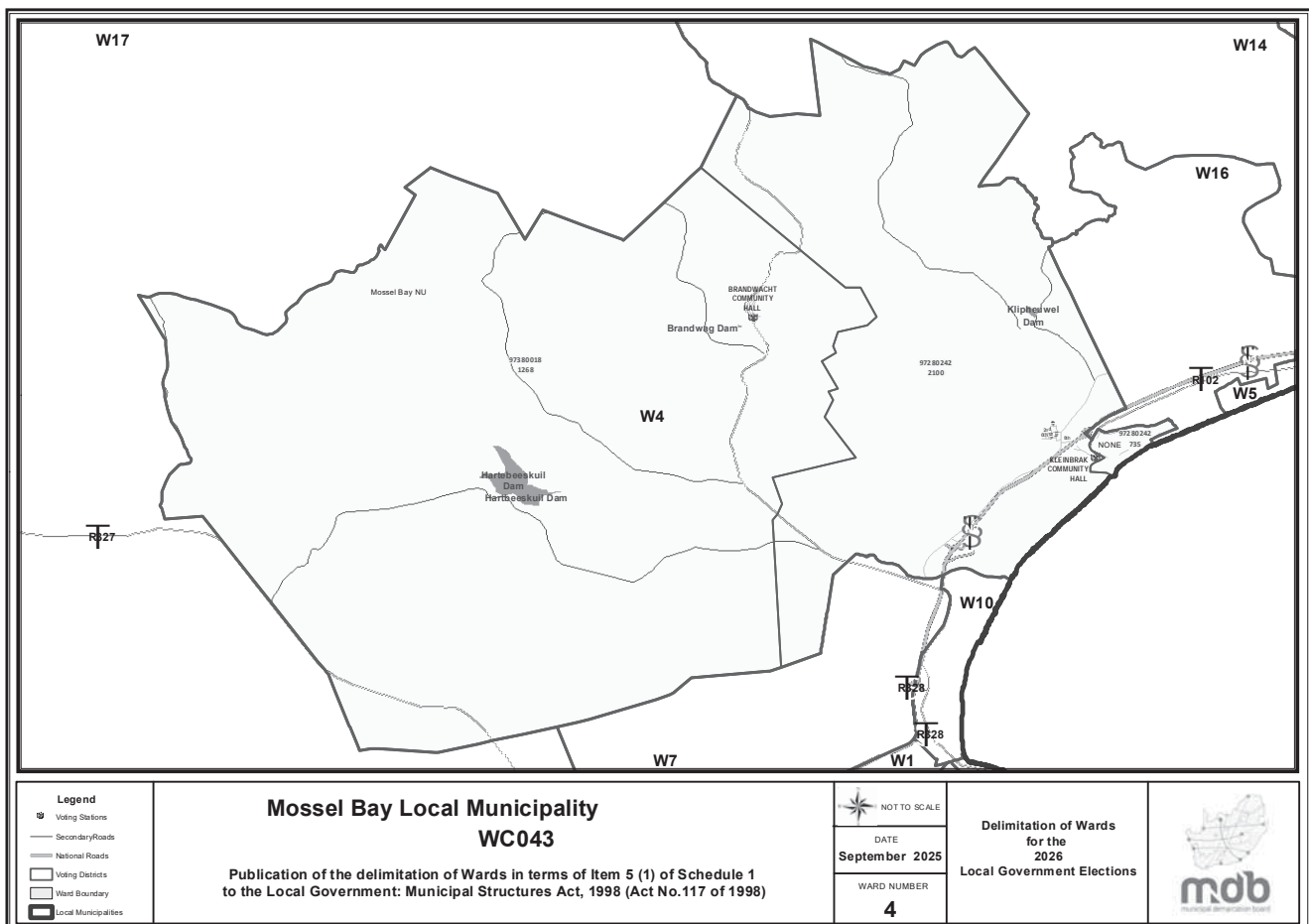
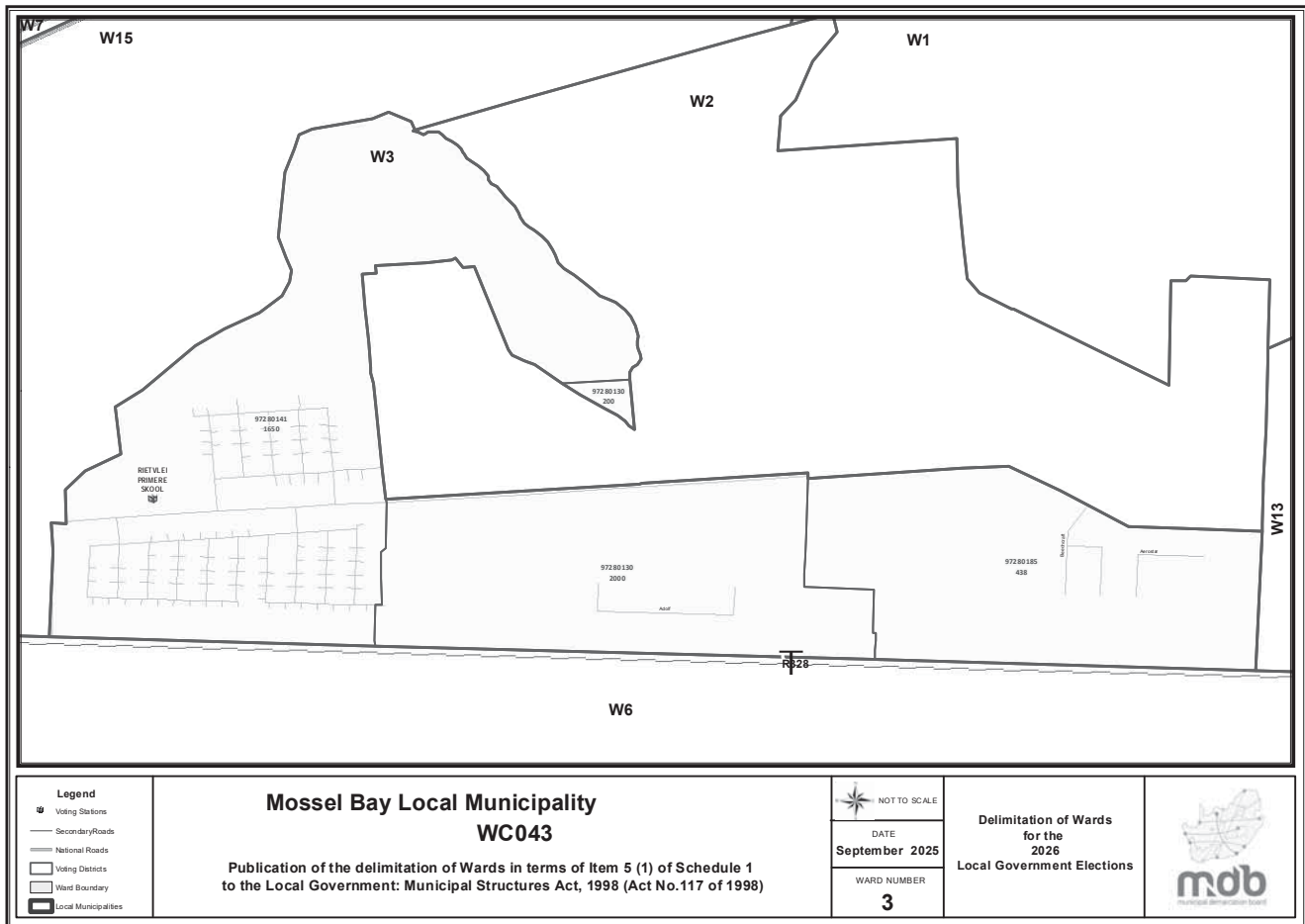
NORM 4332

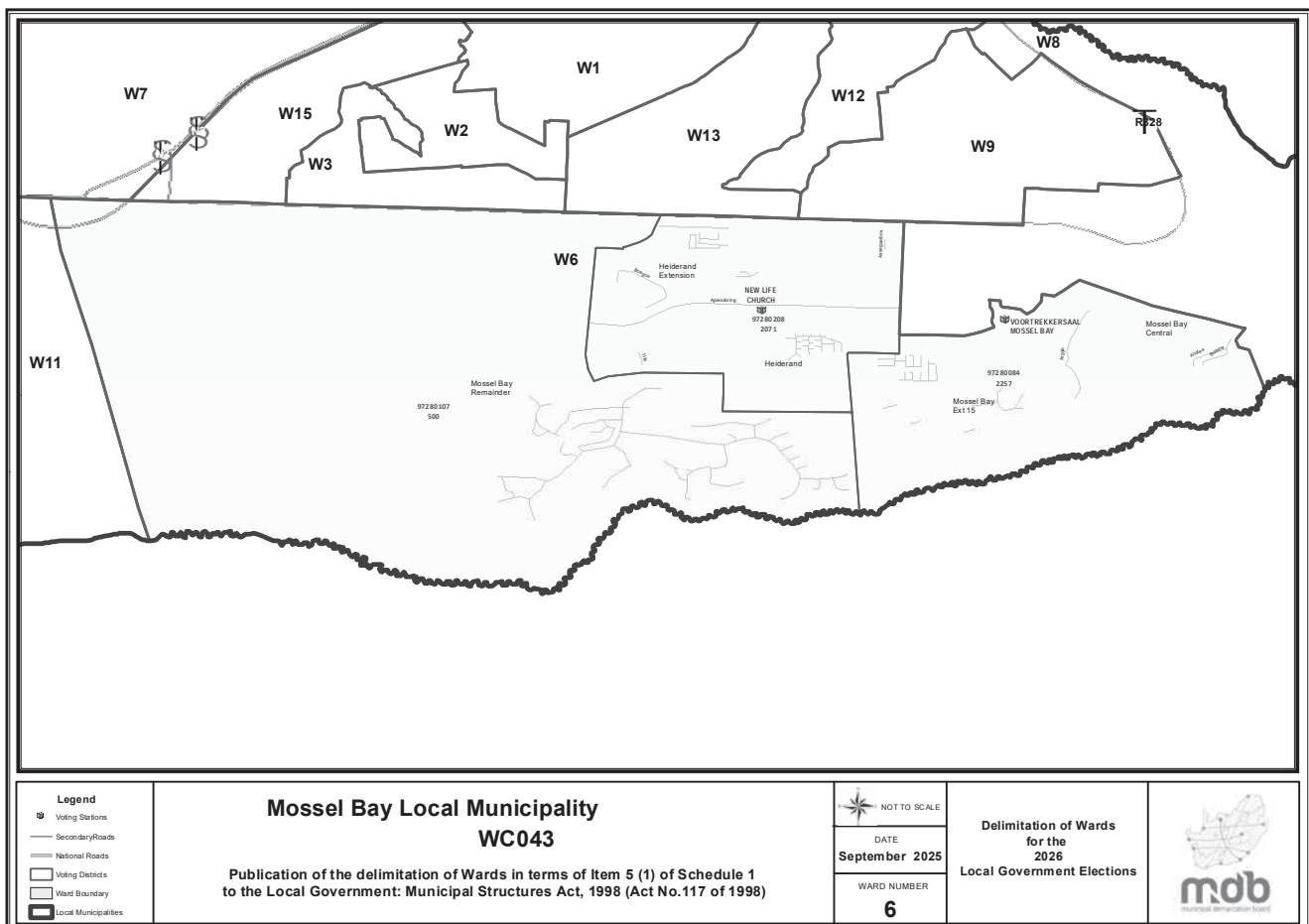
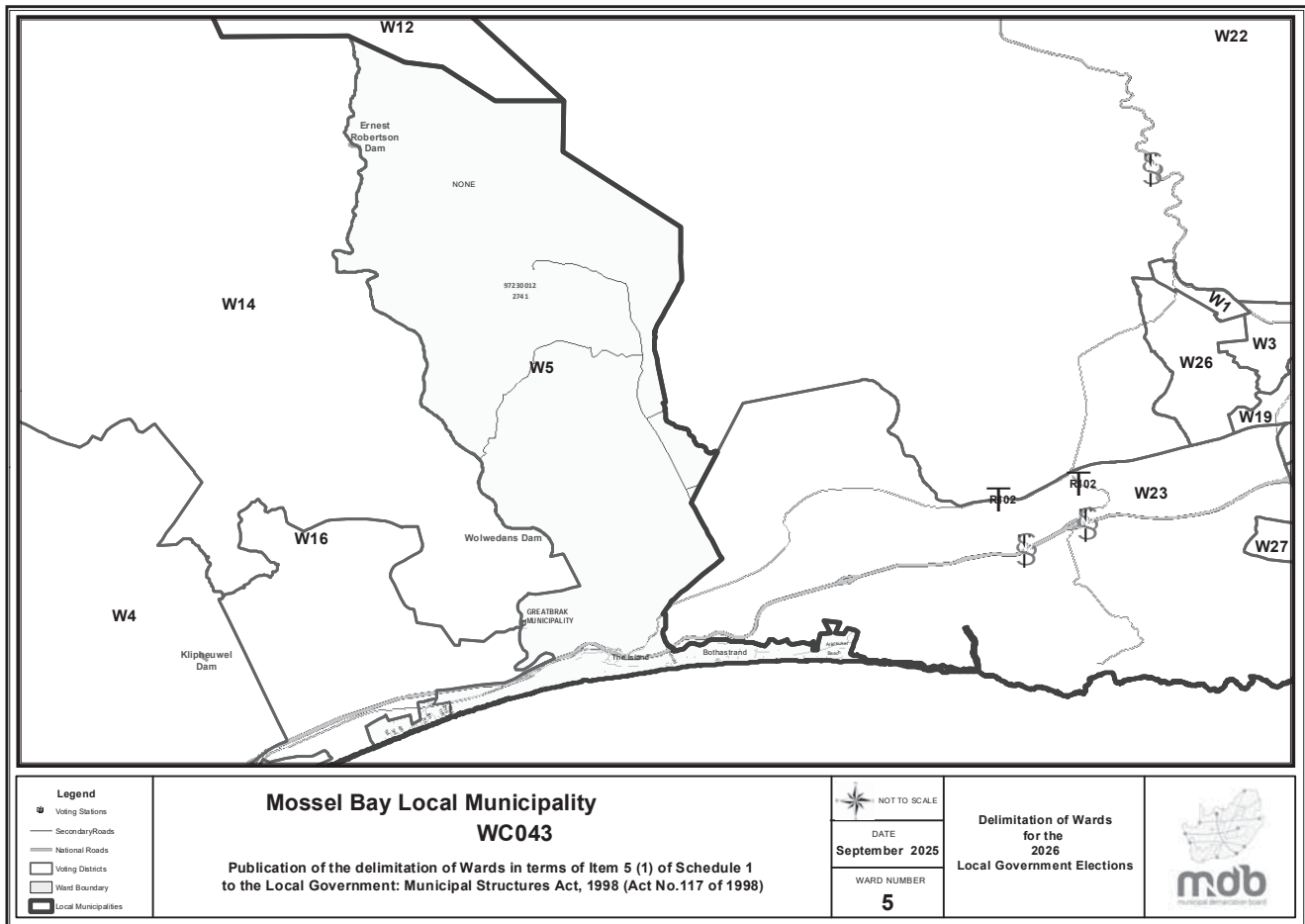
MAX VOTERS 4981

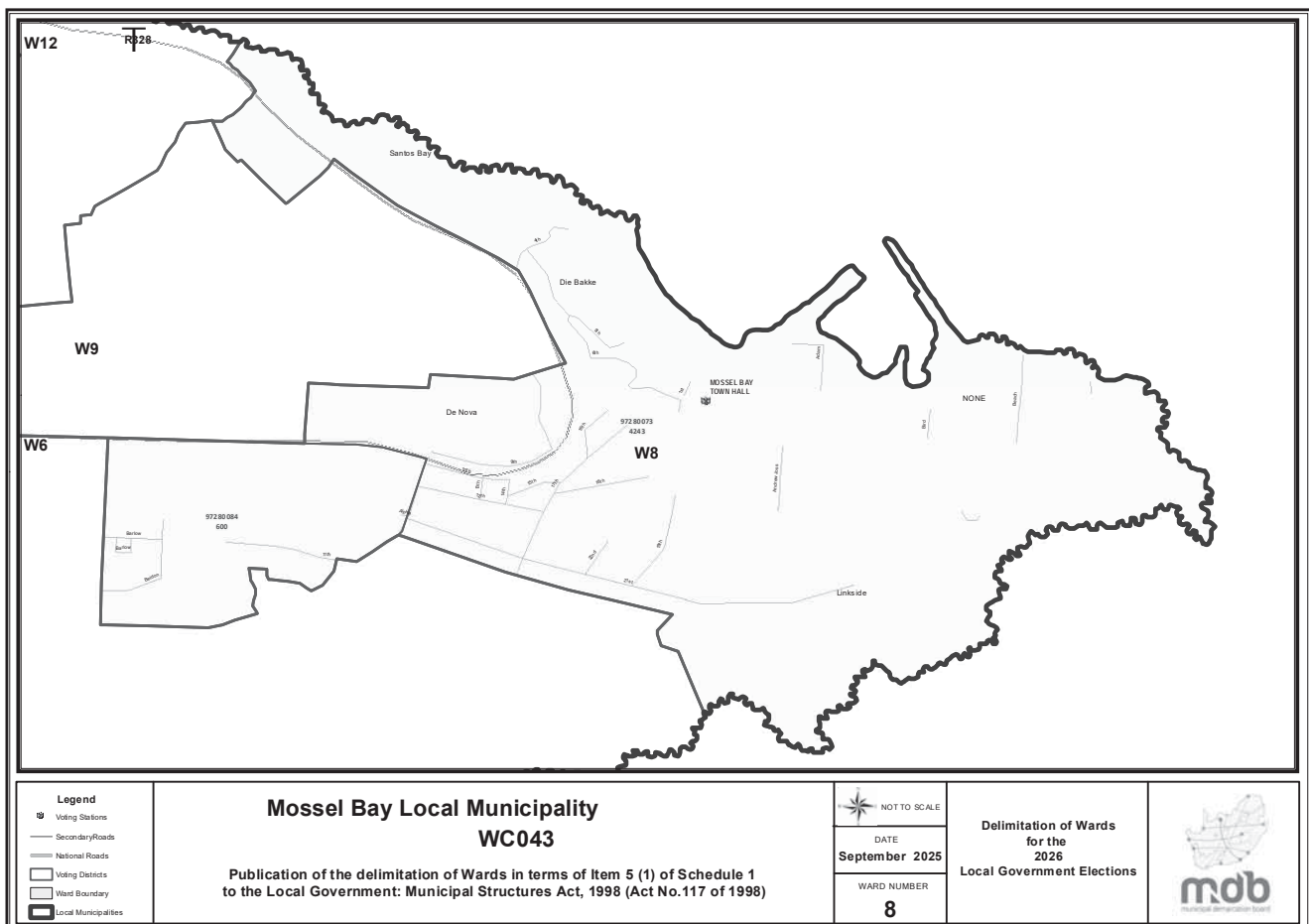
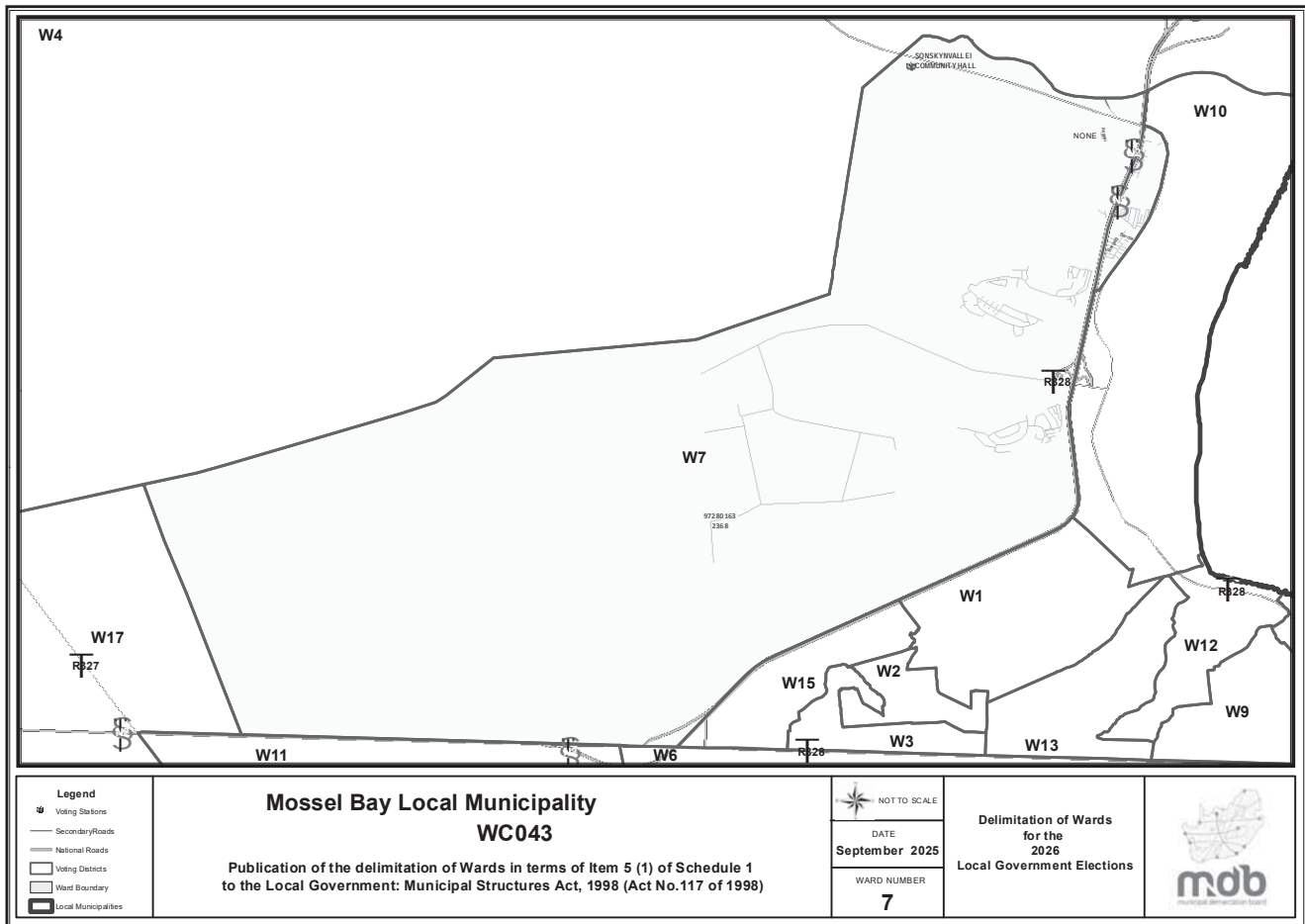
VOTING DISTRICT No.	VOTING STATION NAME	NUMBER OF VOTERS	VD SPLIT
97280062	FAMILY WORSHIP CHURCH	1600	Y

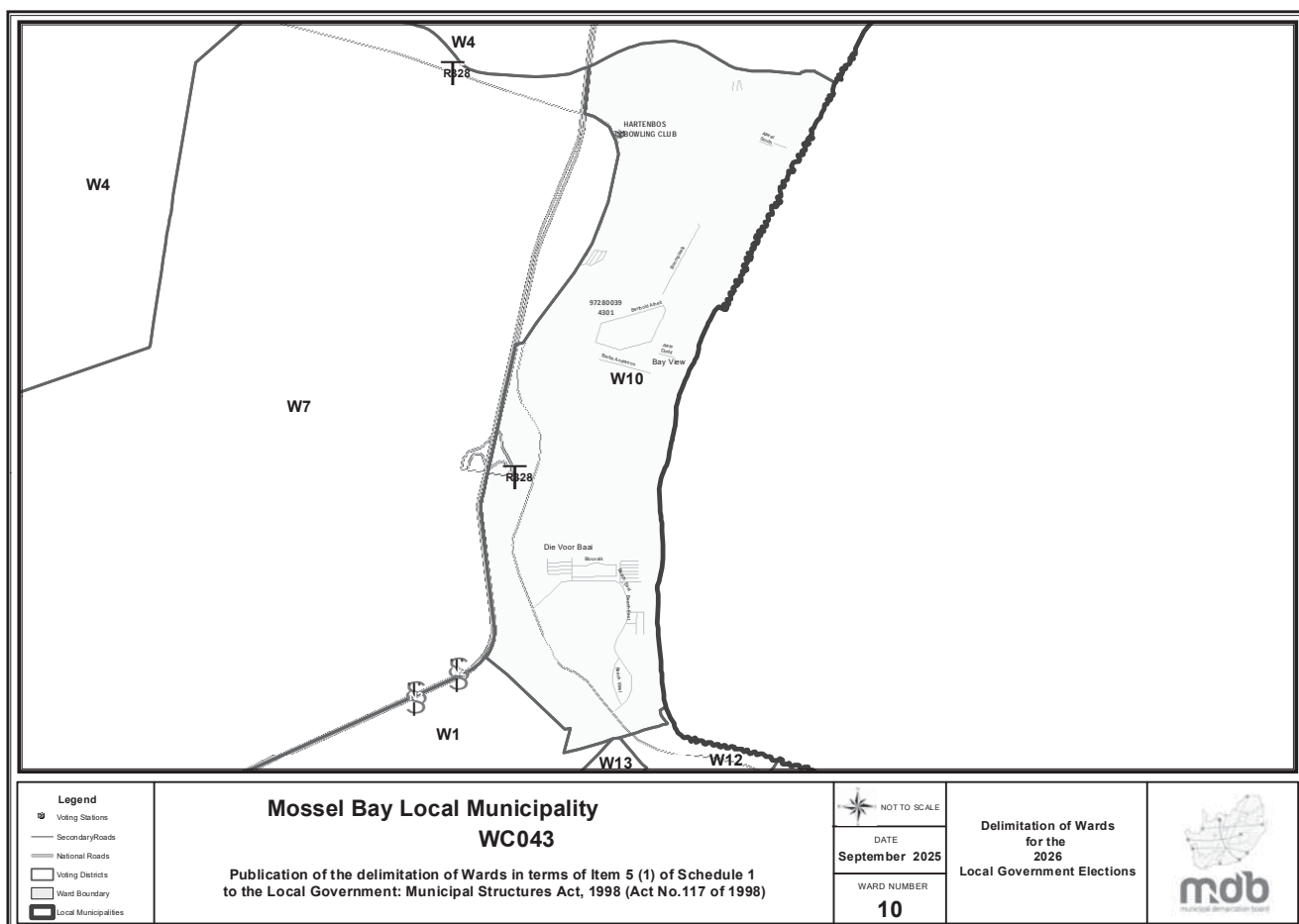
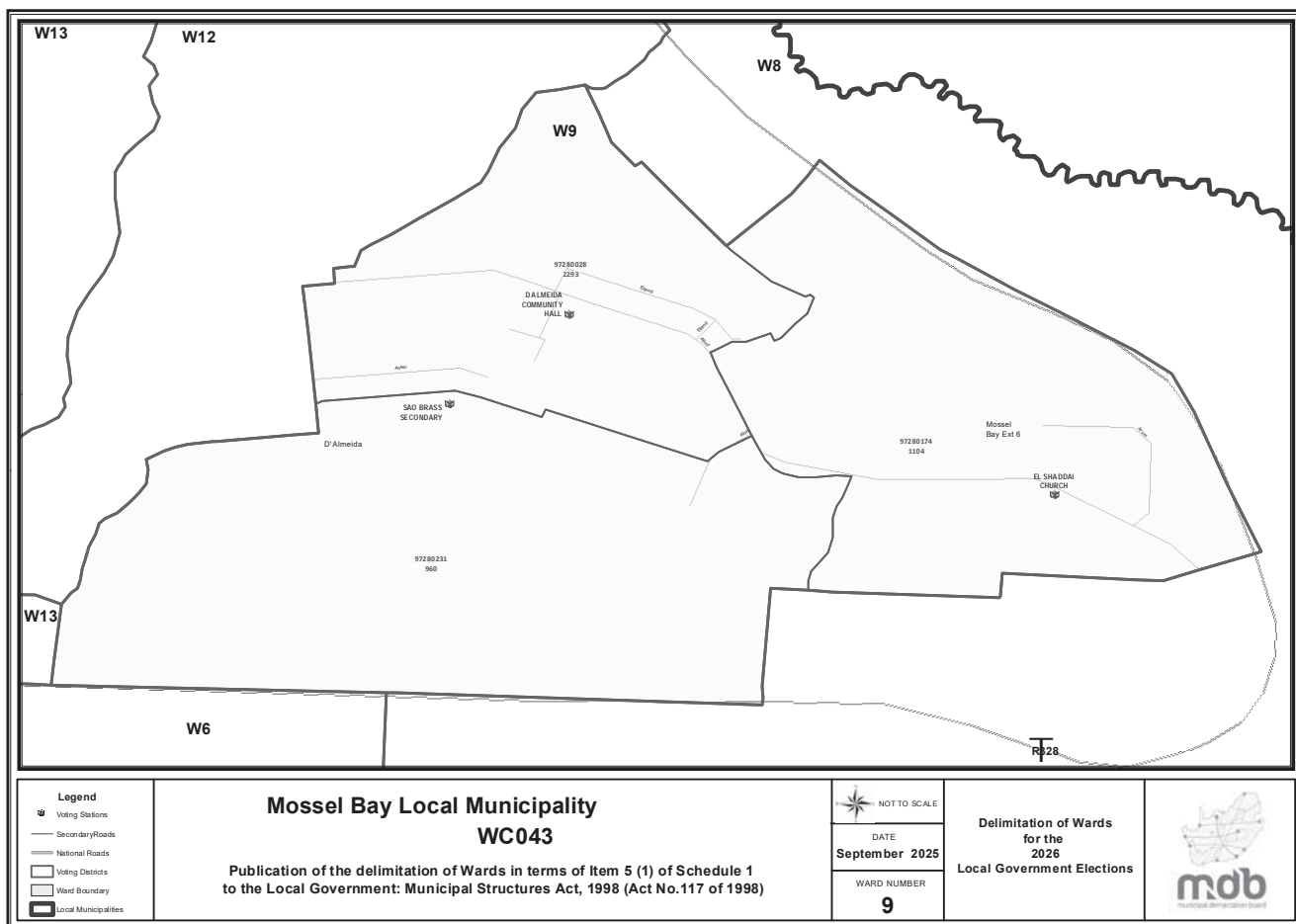
97280220	JOE SLOVO COMMUNITY HALL	2350	
Ward 13 comprises of a total of 4230 registered voters.			
MIN VOTERS 3683	NORM 4332	MAX VOTERS 4981	
VOTING DISTRICT No.	VOTING STATION NAME	NUMBER OF VOTERS	VD SPLIT
97280185	MOSSELBAAI BINNEHUIS SPORTSENTRUM	1400	Y
97280017	ERIKA PRIMARY SCHOOL	2538	
97280062	FAMILY WORSHIP CHURCH	292	Y
Ward 14 comprises of a total of 4847 registered voters.			
MIN VOTERS 3683	NORM 4332	MAX VOTERS 4981	
VOTING DISTRICT No.	VOTING STATION NAME	NUMBER OF VOTERS	VD SPLIT
97230045	MULTI PURPOSE CENTRE	1782	
97380030	DENNEPRAG PRIMARY SCHOOL	594	
97230023	NG CHURCH HALL	1679	
97190017	FRIEMERSHEIM COMMUNITY HALL	792	
Ward 15 comprises of a total of 4207 registered voters.			
MIN VOTERS 3683	NORM 4332	MAX VOTERS 4981	
VOTING DISTRICT No.	VOTING STATION NAME	NUMBER OF VOTERS	VD SPLIT
97280152	ASLA COMMUNITY HALL	2585	
97280253	IMIZAMO YETHU CRECHE	1622	

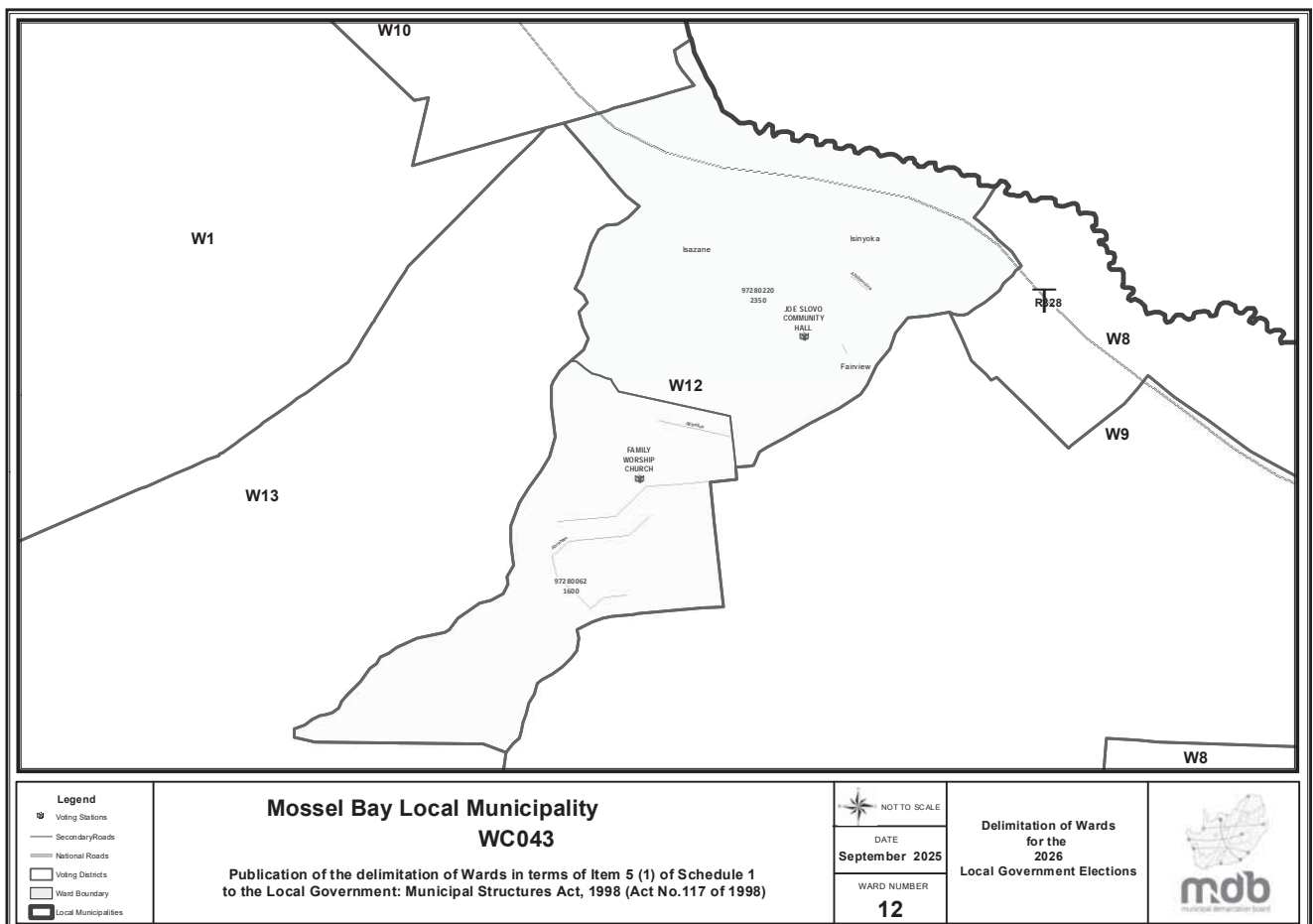
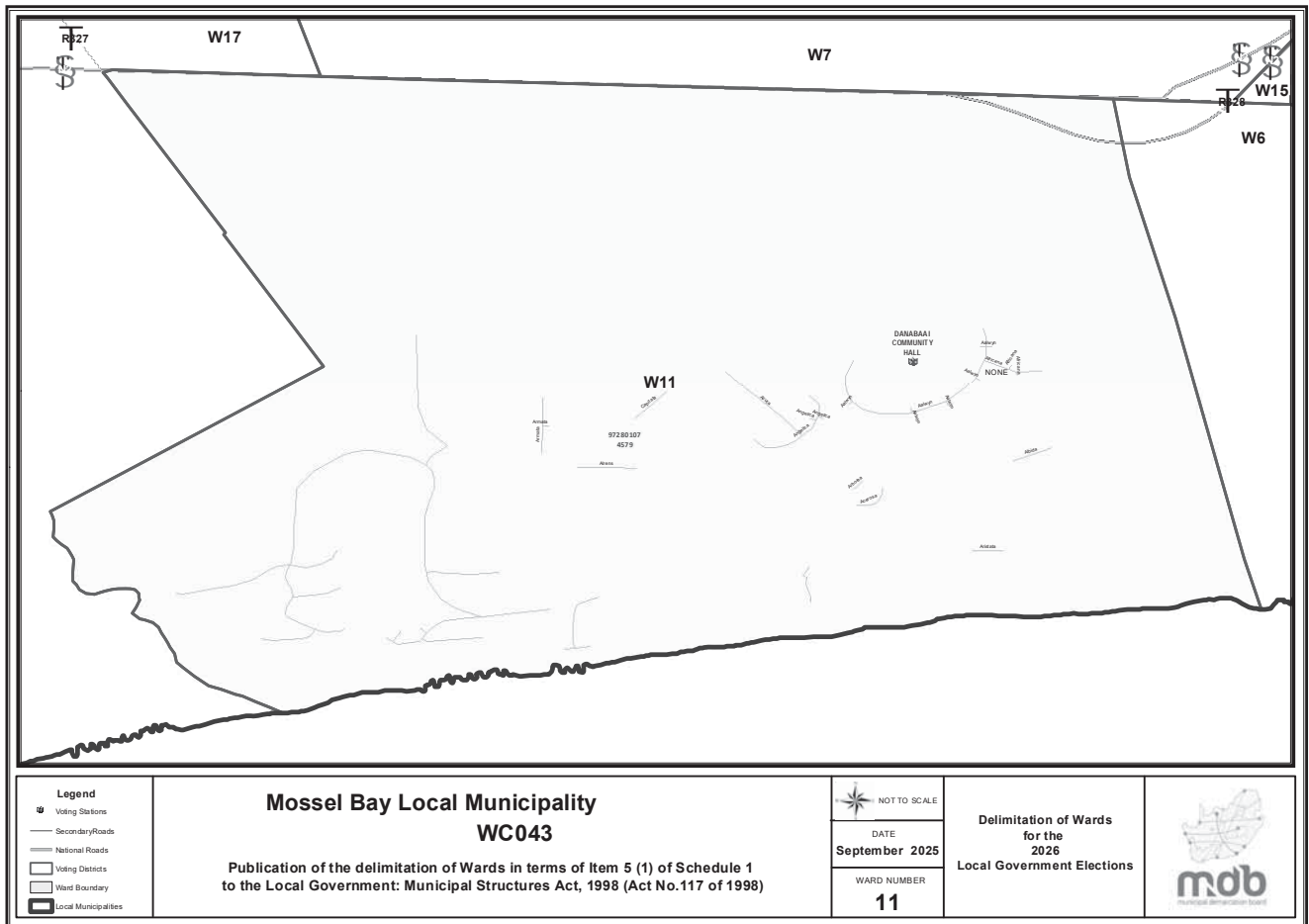


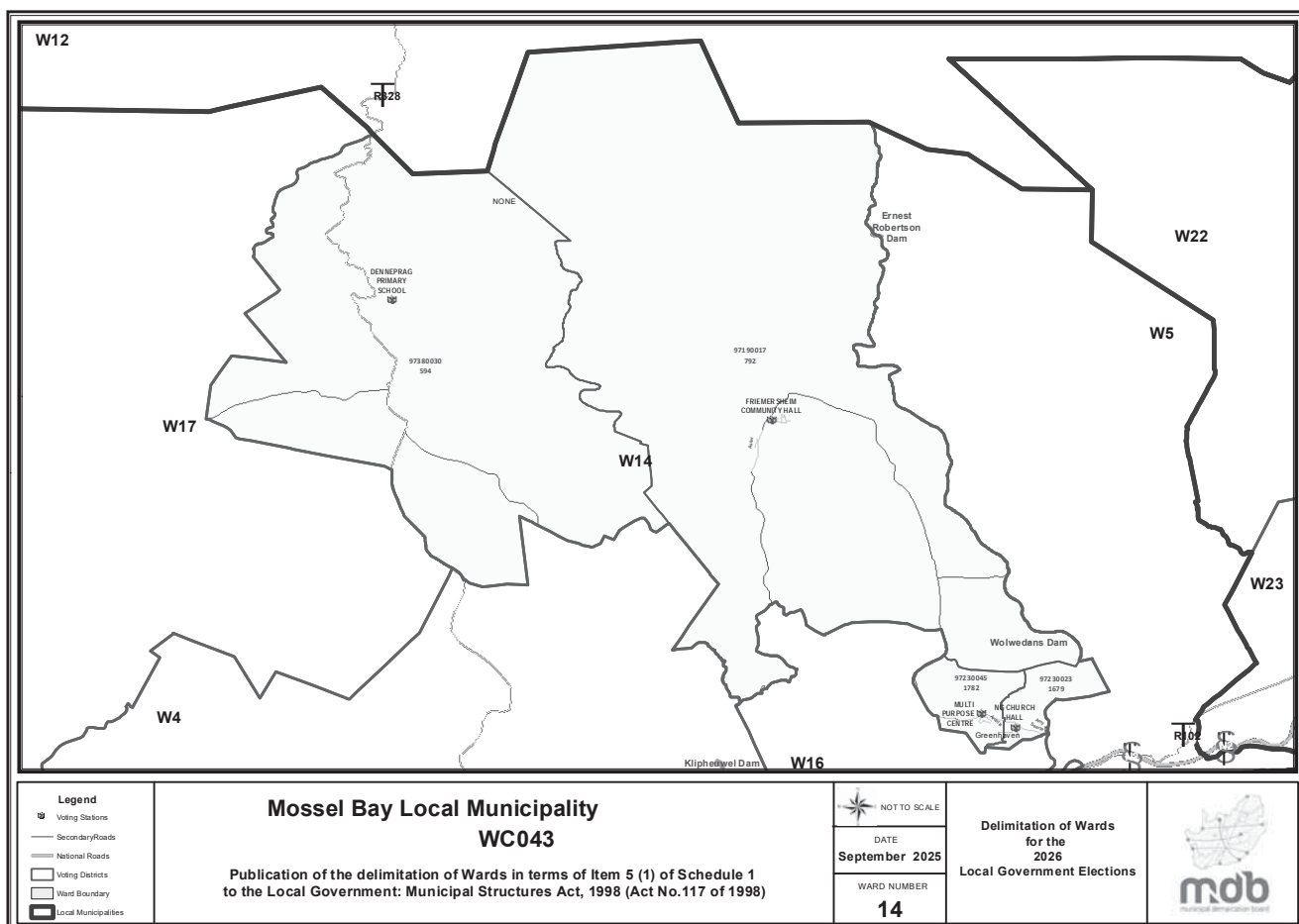
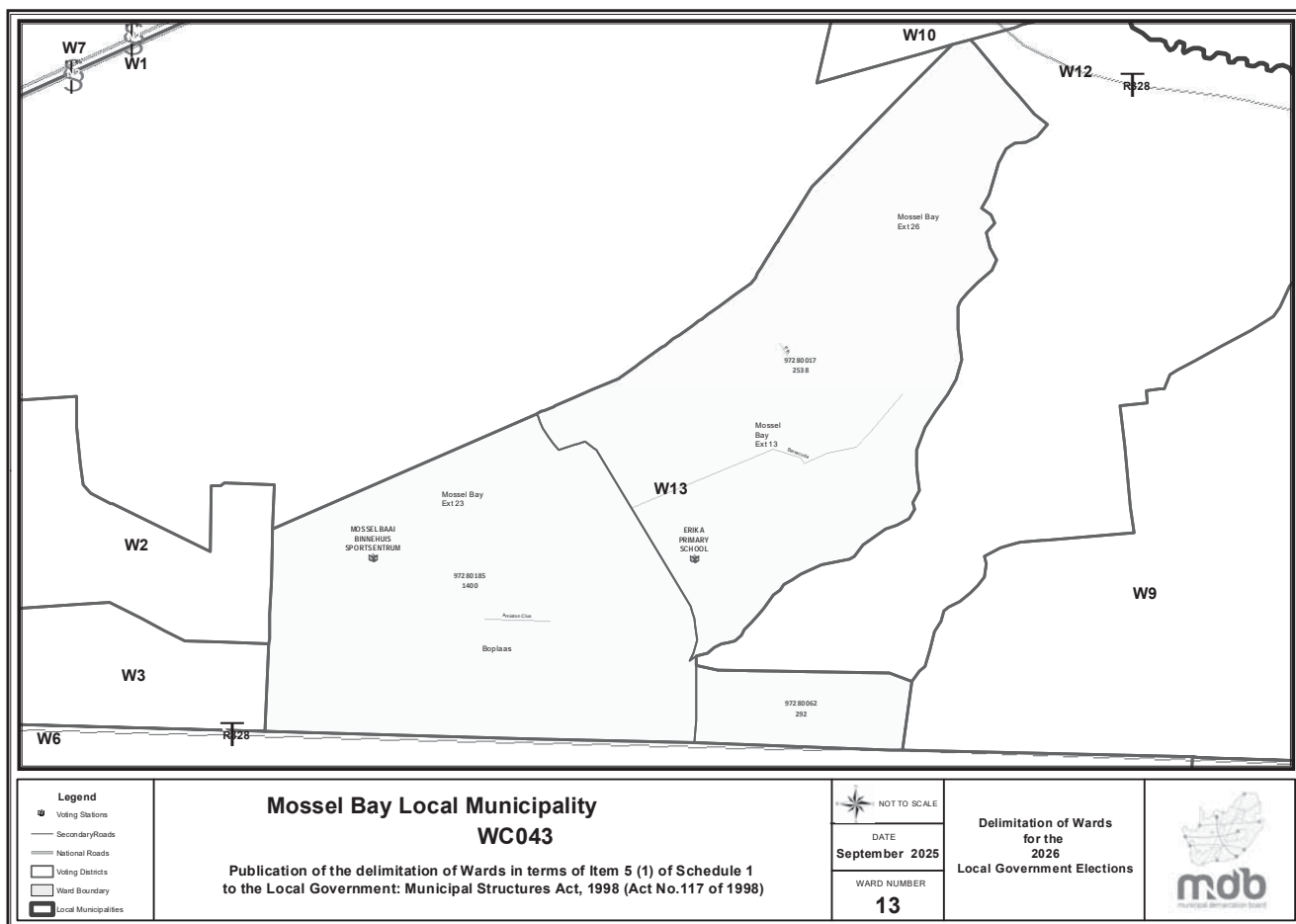


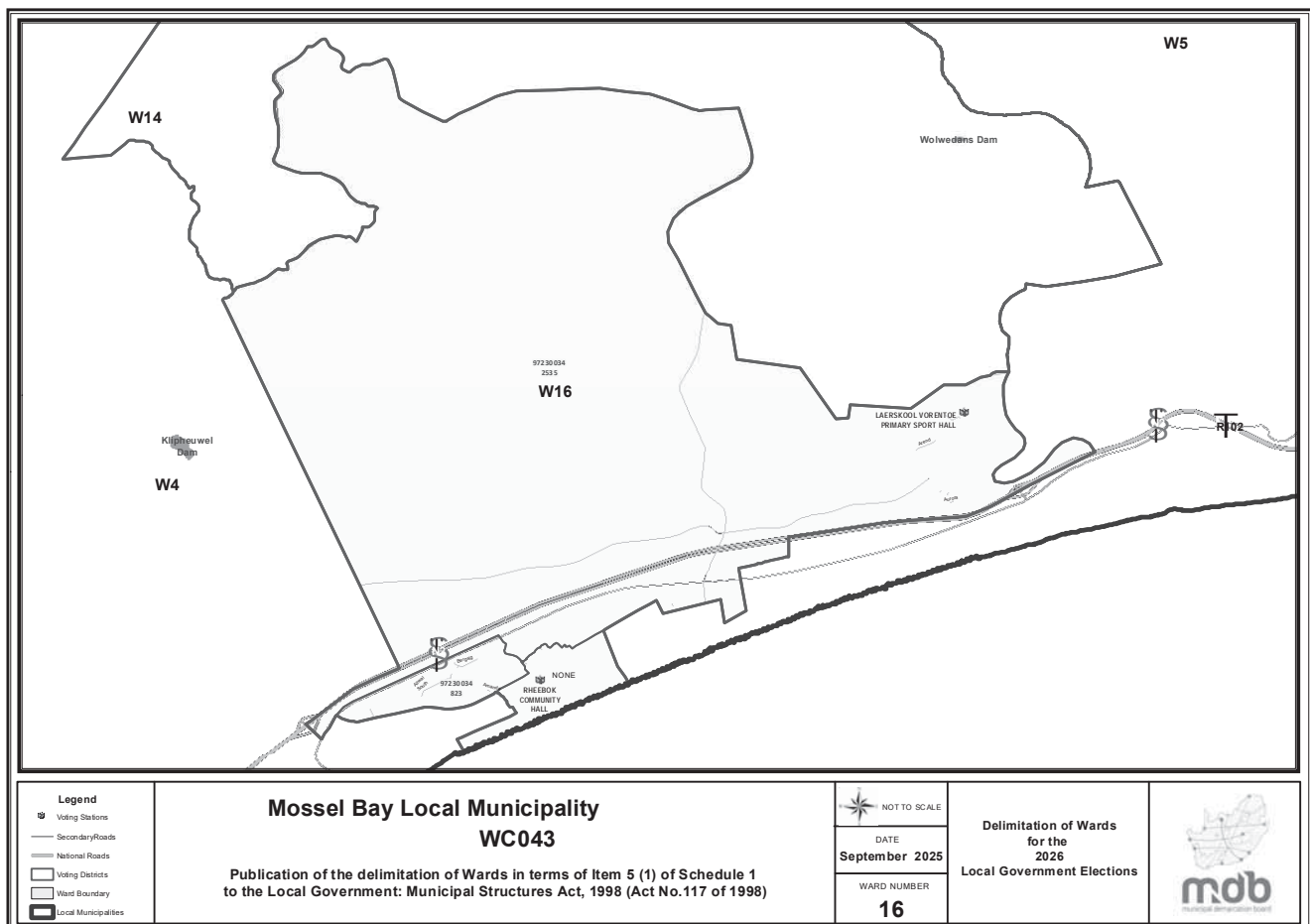
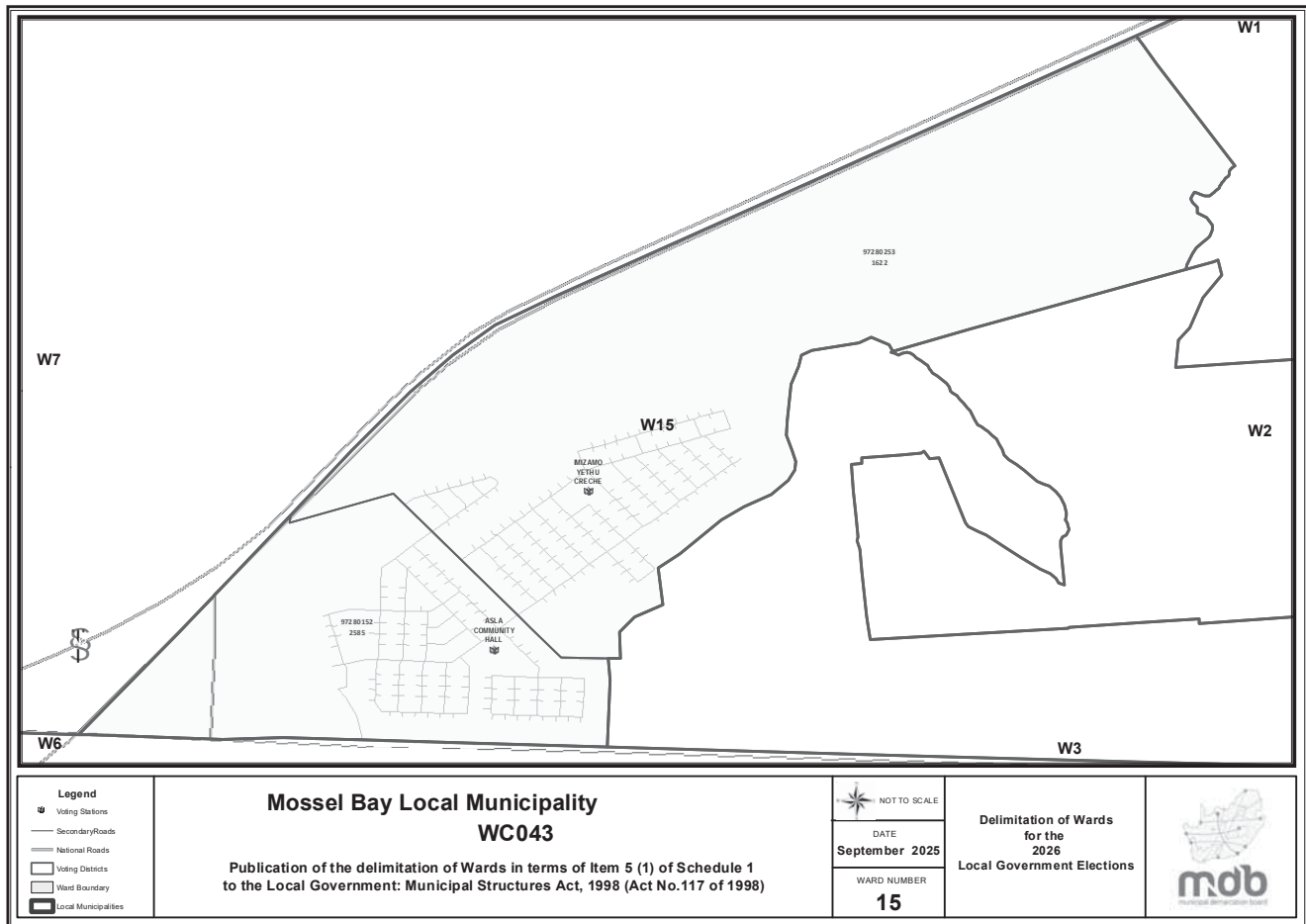


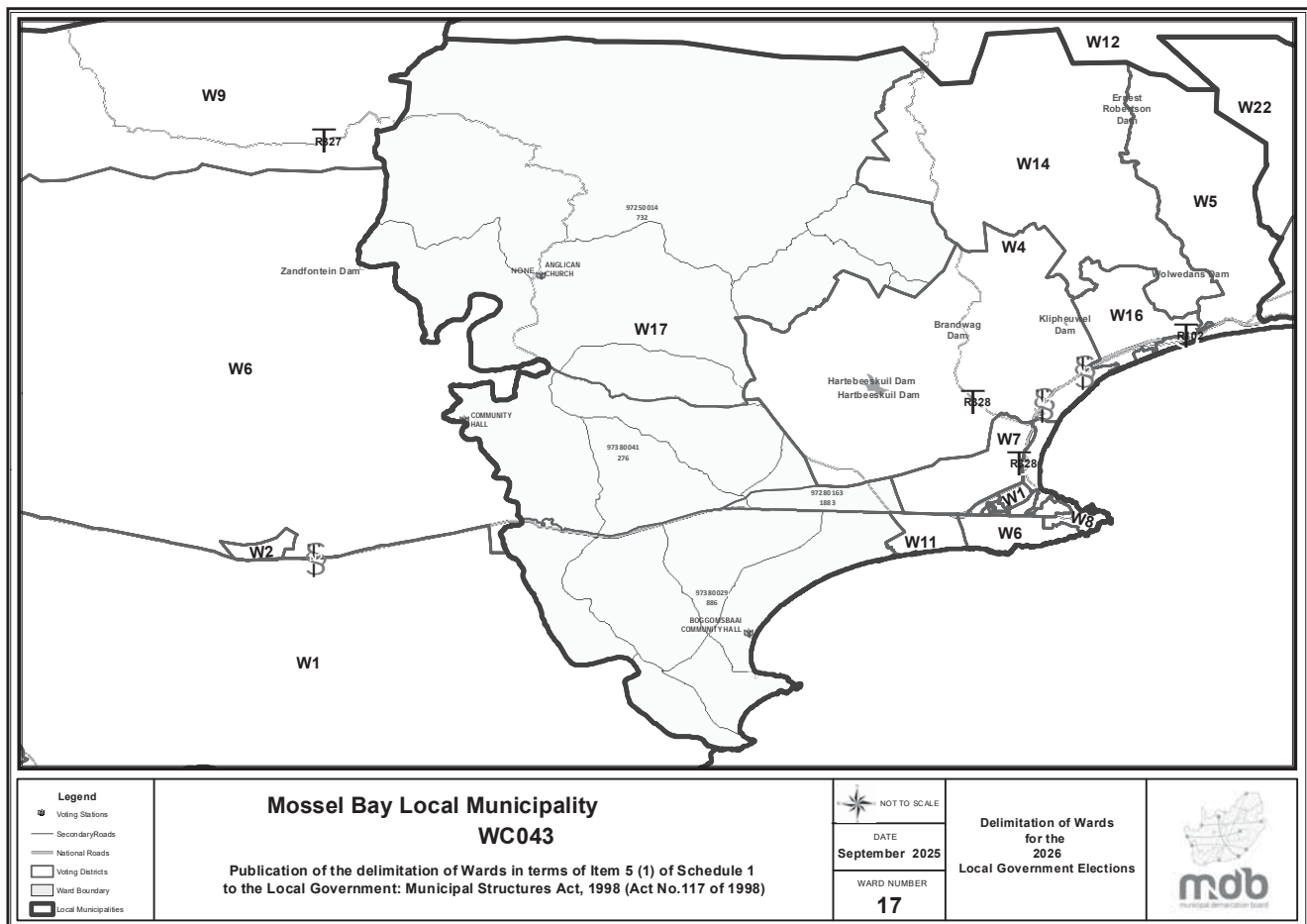












WESTERN CAPE PROVINCE

GENERAL NOTICE

MUNICIPAL DEMARCATION BOARD : DELIMITATION OF MUNICIPAL WARDS IN TERMS OF THE LOCAL GOVERNMENT : MUNICIPAL STRUCTURES ACT, 1998.

George Local Municipality WC044

In terms of Item 5 (1) of Schedule 1 to the Local Government: Municipal Structures Act, 1998 (Act No. 117 of 1998) (the Act) the Municipal Demarcation Board hereby publishes its delimitation of wards for the above-mentioned municipality. Particulars of the delimitation are listed in the Schedule.

In terms of Item 5 (2) of Schedule 1 to the Act, any person aggrieved by the delimitation may, within 14 days of publication of this notice, submit objections in writing to:

The Municipal Demarcation Board
Private Bag X123
Centurion
0046

Fax: 086 5248643
Email: registry@demarcation.org.za

The attached form MDB 5 must please be used to object. The form is also available on www.demarcation.org.za.

MR THABO MOSES MANYONI
CHAIRPERSON: MUNICIPAL DEMARCATION BOARD

In terms of section 18(3) of the Local Government: Municipal Structures Act, 1998 (Act 117 of 1998), the MEC responsible for local government has determined that the municipal council consists of **55** councillors.

After having consulted the Independent Electoral Commission, The Municipal Demarcation Board has delimited the municipality into **28** wards in terms of Schedule 1 of the Act.

The number of registered voters in each ward does not vary by more than fifteen percent from the norm. The norm was determined by dividing the total number of voters on the municipal segment of the national common voters roll, namely **116028** voters in March 2024, by the number of wards in the municipality.

An overview map of the boundary of the municipality, with the boundaries of the wards within the municipality, and a map of each ward are attached. In case of a discrepancy between the map and this schedule, the map will prevail. The ward numbers, the voting districts and voting stations in each ward, and the number of voters are as follows:

SCHEDULE

Ward 1 comprises of a total of 3581 registered voters.			
MIN VOTERS 3522	NORM 4143	MAX VOTERS 4764	
VOTING DISTRICT No.	VOTING STATION NAME	NUMBER OF VOTERS	VD SPLIT
97200019	BLANCO COMMUNITY HALL	3581	
Ward 2 comprises of a total of 3664 registered voters.			
MIN VOTERS 3522	NORM 4143	MAX VOTERS 4764	
VOTING DISTRICT No.	VOTING STATION NAME	NUMBER OF VOTERS	VD SPLIT
97200097	DENNEOORD PRIMARY SCHOOL	3544	
97200378	VAN KERVEL SCHOOL	120	Y
Ward 3 comprises of a total of 3800 registered voters.			
MIN VOTERS 3522	NORM 4143	MAX VOTERS 4764	
VOTING DISTRICT No.	VOTING STATION NAME	NUMBER OF VOTERS	VD SPLIT
97200031	HEATHERLANDS HIGH	3800	
Ward 4 comprises of a total of 4764 registered voters.			
MIN VOTERS 3522	NORM 4143	MAX VOTERS 4764	
VOTING DISTRICT No.	VOTING STATION NAME	NUMBER OF VOTERS	VD SPLIT
97340014	NATIONAL SEA RESCUE INSTITUTE	2374	
97340025	TOUWSRANTEN COMMUNITY HALL	1835	Y
97340036	KLEINKRANZ CRECHE	555	
Ward 5 comprises of a total of 4703 registered voters.			
MIN VOTERS 3522	NORM 4143	MAX VOTERS 4764	
VOTING DISTRICT No.	VOTING STATION NAME	NUMBER OF VOTERS	VD SPLIT
97200378	VAN KERVEL SCHOOL	2589	Y
97200132	ROSEMOORE SPORTS GROUND	2114	
Ward 6 comprises of a total of 4268 registered voters.			
MIN VOTERS 3522	NORM 4143	MAX VOTERS 4764	
VOTING DISTRICT No.	VOTING STATION NAME	NUMBER OF VOTERS	VD SPLIT
97200154	ROSEMOORE COMMUNITY HALL	2378	
97200165	GEORGE CONGREGATIONAL CHURCH	1890	
Ward 7 comprises of a total of 4108 registered voters.			
MIN VOTERS 3522	NORM 4143	MAX VOTERS 4764	
VOTING DISTRICT No.	VOTING STATION NAME	NUMBER OF VOTERS	VD SPLIT

97200266	PARKDENE SENIOR SECONDARY SCHOOL	2508	
97200413	LAWAAIKAMP COMMUNITY HALL	1600	
Ward 8 comprises of a total of 4029 registered voters.			
MIN VOTERS 3522	NORM 4143	MAX VOTERS 4764	
VOTING DISTRICT No.	VOTING STATION NAME	NUMBER OF VOTERS	VD SPLIT
97200277	PARKDENE COMMUNITY HALL	2424	
97200200	PARKDENE CONGREGATIONAL CHURCH	1605	
Ward 9 comprises of a total of 3911 registered voters.			
MIN VOTERS 3522	NORM 4143	MAX VOTERS 4764	
VOTING DISTRICT No.	VOTING STATION NAME	NUMBER OF VOTERS	VD SPLIT
97200323	NEW TYOLORA PRIMARY SCHOOL	1931	
97200424	ISISEKO EDUCARE CENTRE	1980	
Ward 10 comprises of a total of 3536 registered voters.			
MIN VOTERS 3522	NORM 4143	MAX VOTERS 4764	
VOTING DISTRICT No.	VOTING STATION NAME	NUMBER OF VOTERS	VD SPLIT
97200446	BONGOLWETHU CRECHE	920	Y
97200312	ILINGELETHU CRECHE	2616	
Ward 11 comprises of a total of 4141 registered voters.			
MIN VOTERS 3522	NORM 4143	MAX VOTERS 4764	
VOTING DISTRICT No.	VOTING STATION NAME	NUMBER OF VOTERS	VD SPLIT
97370040	GATEWAY LODGE	1488	
97200301	CHRIST THE REDEEMER ANGLICAN CHURCH	2653	
Ward 12 comprises of a total of 3645 registered voters.			
MIN VOTERS 3522	NORM 4143	MAX VOTERS 4764	
VOTING DISTRICT No.	VOTING STATION NAME	NUMBER OF VOTERS	VD SPLIT
97200345	TABATA PRIMARY SCHOOL	3645	
Ward 13 comprises of a total of 4046 registered voters.			
MIN VOTERS 3522	NORM 4143	MAX VOTERS 4764	
VOTING DISTRICT No.	VOTING STATION NAME	NUMBER OF VOTERS	VD SPLIT
97200367	THEMBALETHU COMMUNITY HALL	1482	
97200288	MUNICIPAL OFFICE THEMBALETHU	2564	

Ward 14 comprises of a total of 3685 registered voters.			
MIN VOTERS 3522	NORM 4143	MAX VOTERS 4764	
VOTING DISTRICT No.	VOTING STATION NAME	NUMBER OF VOTERS	VD SPLIT
97200468	ROSEDALE NURSERY	2576	
97200222	PACALTSDORP COMMUNITY HALL	1109	
Ward 15 comprises of a total of 4666 registered voters.			
MIN VOTERS 3522	NORM 4143	MAX VOTERS 4764	
VOTING DISTRICT No.	VOTING STATION NAME	NUMBER OF VOTERS	VD SPLIT
97200390	WORD OF FAITH TEMPLE MINISTRIES INTERNATIONA	2341	
97200053	KWAKHANYA CRECHE	2325	
Ward 16 comprises of a total of 4757 registered voters.			
MIN VOTERS 3522	NORM 4143	MAX VOTERS 4764	
VOTING DISTRICT No.	VOTING STATION NAME	NUMBER OF VOTERS	VD SPLIT
97200255	NEW DAWN PARK PRIMARY SCHOOL	4757	Y
Ward 17 comprises of a total of 4044 registered voters.			
MIN VOTERS 3522	NORM 4143	MAX VOTERS 4764	
VOTING DISTRICT No.	VOTING STATION NAME	NUMBER OF VOTERS	VD SPLIT
97200176	CONVILLE COMMUNITY HALL	2958	
97200143	ROSEMOOR CENTRE	1086	
Ward 18 comprises of a total of 4069 registered voters.			
MIN VOTERS 3522	NORM 4143	MAX VOTERS 4764	
VOTING DISTRICT No.	VOTING STATION NAME	NUMBER OF VOTERS	VD SPLIT
97200121	MOTH HALL	2046	
97370107	PINE LODGE RESORT	300	Y
97200402	NG KERK DENNEOORD	1723	
Ward 19 comprises of a total of 4211 registered voters.			
MIN VOTERS 3522	NORM 4143	MAX VOTERS 4764	
VOTING DISTRICT No.	VOTING STATION NAME	NUMBER OF VOTERS	VD SPLIT
97200064	CARPE DIEM SCHOOL	230	Y
97200389	GEORGE PRESBETERIAN CHURCH	1753	
97200064	CARPE DIEM SCHOOL	400	Y
97200042	GEORGE COMMUNITY HALL	1828	

Ward 20 comprises of a total of 4196 registered voters.			
MIN VOTERS 3522	NORM 4143	MAX VOTERS 4764	
VOTING DISTRICT No.	VOTING STATION NAME	NUMBER OF VOTERS	VD SPLIT
97200187	YOUTH FOR CHRIST KIDS STOP	1301	
97200110	HEIDEDAL PRIMARY SCHOOL	2895	
Ward 21 comprises of a total of 3949 registered voters.			
MIN VOTERS 3522	NORM 4143	MAX VOTERS 4764	
VOTING DISTRICT No.	VOTING STATION NAME	NUMBER OF VOTERS	VD SPLIT
97200435	JONGA STREET HIGH SCHOOL	2642	
97200446	BONGOLWETHU CRECHE	1307	Y
Ward 22 comprises of a total of 4616 registered voters.			
MIN VOTERS 3522	NORM 4143	MAX VOTERS 4764	
VOTING DISTRICT No.	VOTING STATION NAME	NUMBER OF VOTERS	VD SPLIT
98310078	WABOOMSKRAAL MULTIPURPOSE CENTRE	468	
97370051	GEELHOUTBOOM PRIMERE SKOOL	966	
98310045	NG KERKSAAL HEROLD	434	
97370107	PINE LODGE RESORT	2748	Y
Ward 23 comprises of a total of 4761 registered voters.			
MIN VOTERS 3522	NORM 4143	MAX VOTERS 4764	
VOTING DISTRICT No.	VOTING STATION NAME	NUMBER OF VOTERS	VD SPLIT
97370017	NG KERK OUTENIQUA LAND	822	
97200064	CARPE DIEM SCHOOL	614	Y
97200334	NG KERK HEROLDS BAY	1286	
97200211	EAGLES NEST MINISTRIES	2039	
Ward 24 comprises of a total of 4369 registered voters.			
MIN VOTERS 3522	NORM 4143	MAX VOTERS 4764	
VOTING DISTRICT No.	VOTING STATION NAME	NUMBER OF VOTERS	VD SPLIT
98350049	ONGELEGEN UCC PRIMERE SKOOL	319	
98350050	BASSOU PLASE	190	
98310034	NEDERDUITS GEREFORMEERDE KERKSAAL NOLL	606	
97340025	TOUWSRANTEN COMMUNITY HALL	792	Y
97370062	LUTHERAN CHURCH RONDEVLEI	419	

98260016	HAARLEM GEMEENSKAPSAAL	1340
98350016	GEMEENSKAPSAAL MATT ZONDAGH LANDGOED	703

Ward 25 comprises of a total of 3957 registered voters.

MIN VOTERS 3522 **NORM** 4143 **MAX VOTERS** 4764

VOTING DISTRICT No.	VOTING STATION NAME	NUMBER OF VOTERS	VD SPLIT
98350038	HARTEBEESSRIVER UCC PRIMERE SKOOL	111	
98290019	LYONVILLE GEMEENSKAPSAAL	3214	
98310023	EZELJACHT URC PRIMARY SCHOOL	333	
98350027	DIEPKLOOF VOORSKOOL	299	

Ward 26 comprises of a total of 3991 registered voters.

MIN VOTERS 3522 **NORM** 4143 **MAX VOTERS** 4764

VOTING DISTRICT No.	VOTING STATION NAME	NUMBER OF VOTERS	VD SPLIT
97200020	NEDERDUITS GEREFORMEERDE KERK BLANCO	3991	

Ward 27 comprises of a total of 4226 registered voters.

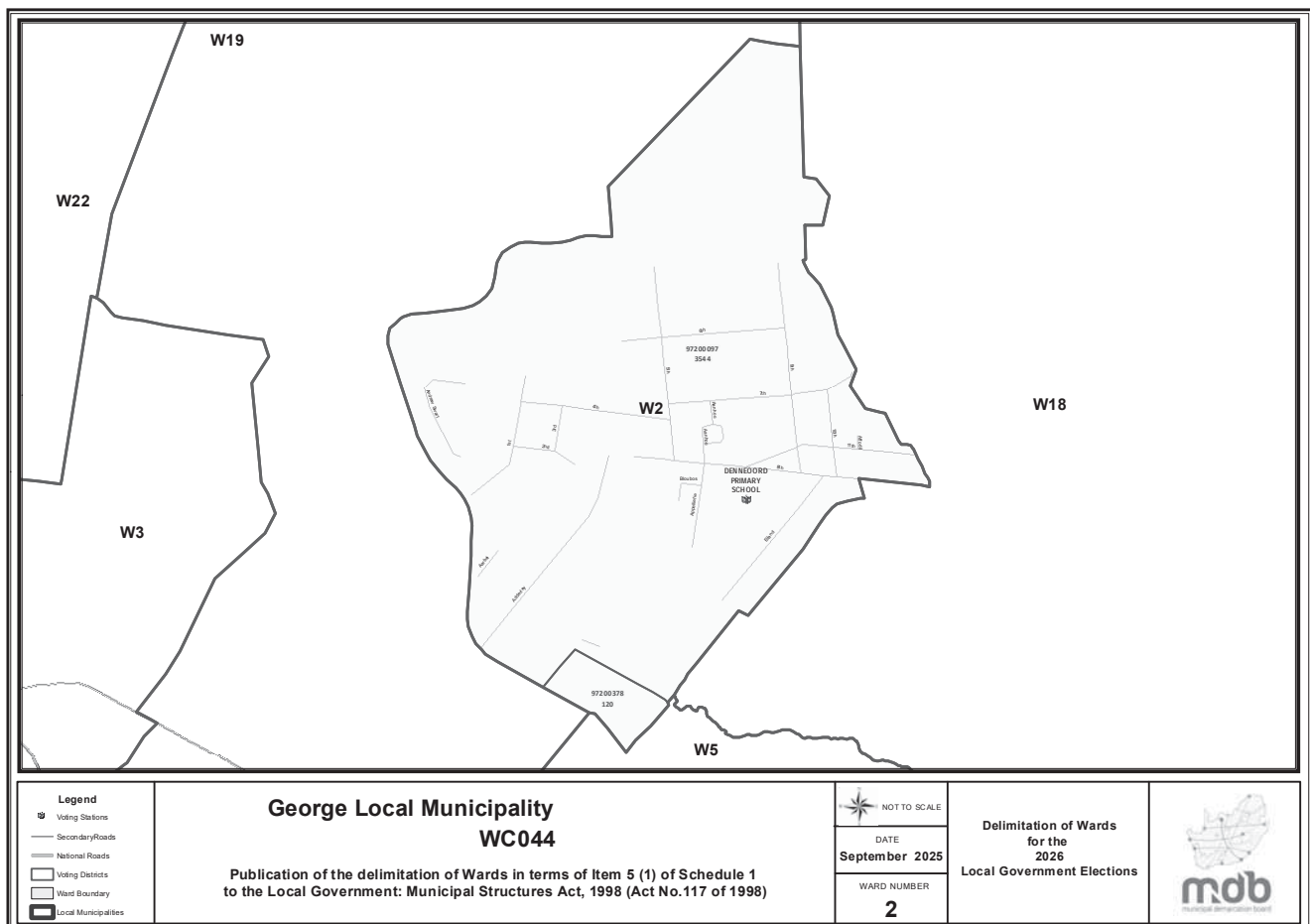
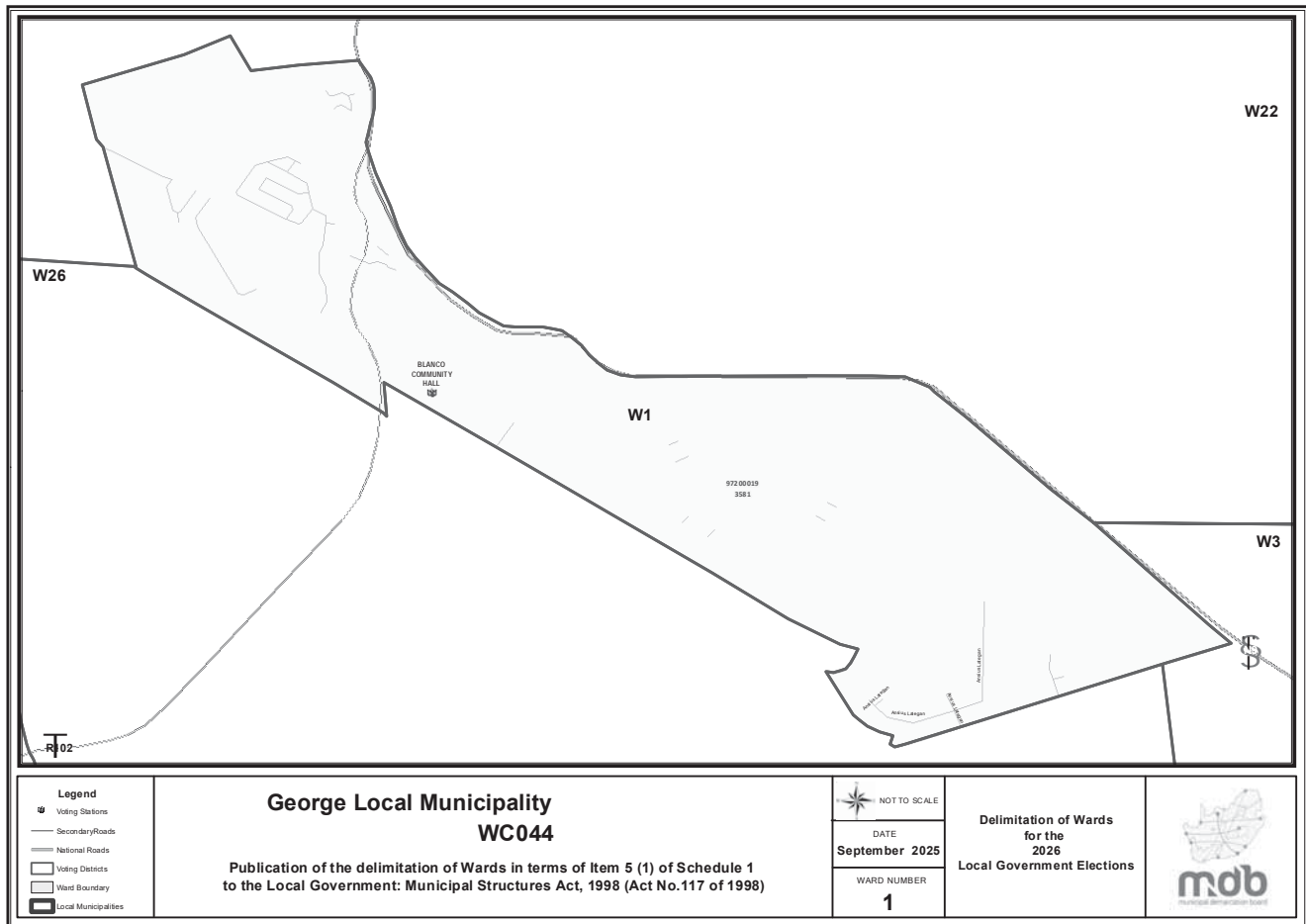
MIN VOTERS 3522 **NORM** 4143 **MAX VOTERS** 4764

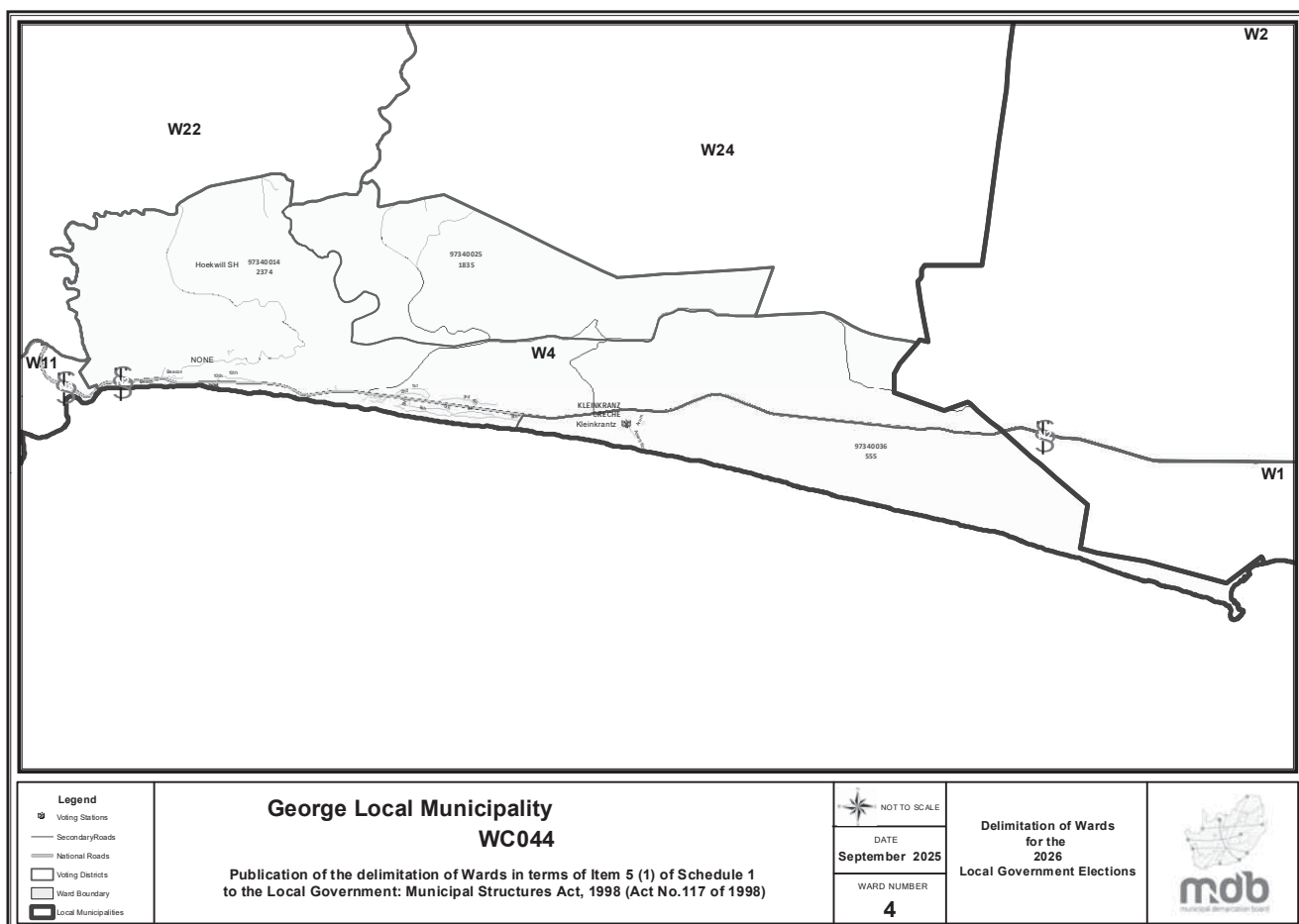
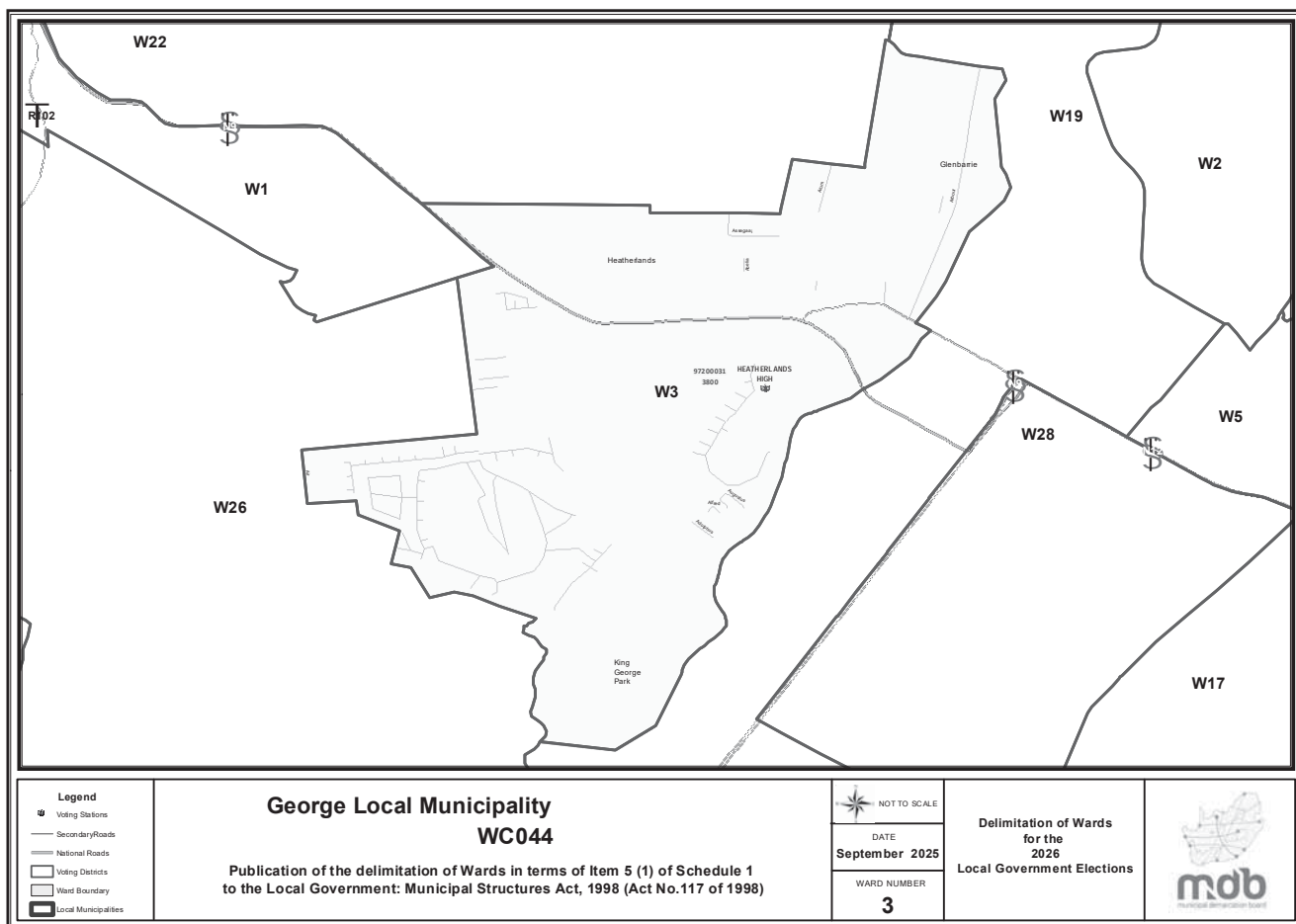
VOTING DISTRICT No.	VOTING STATION NAME	NUMBER OF VOTERS	VD SPLIT
97200244	VGK PACALTS DORP	2075	
97200233	ST VINCENT PALOTTI CATHOLIC CHURCH	1631	
97200255	NEW DAWN PARK PRIMARY SCHOOL	520	Y

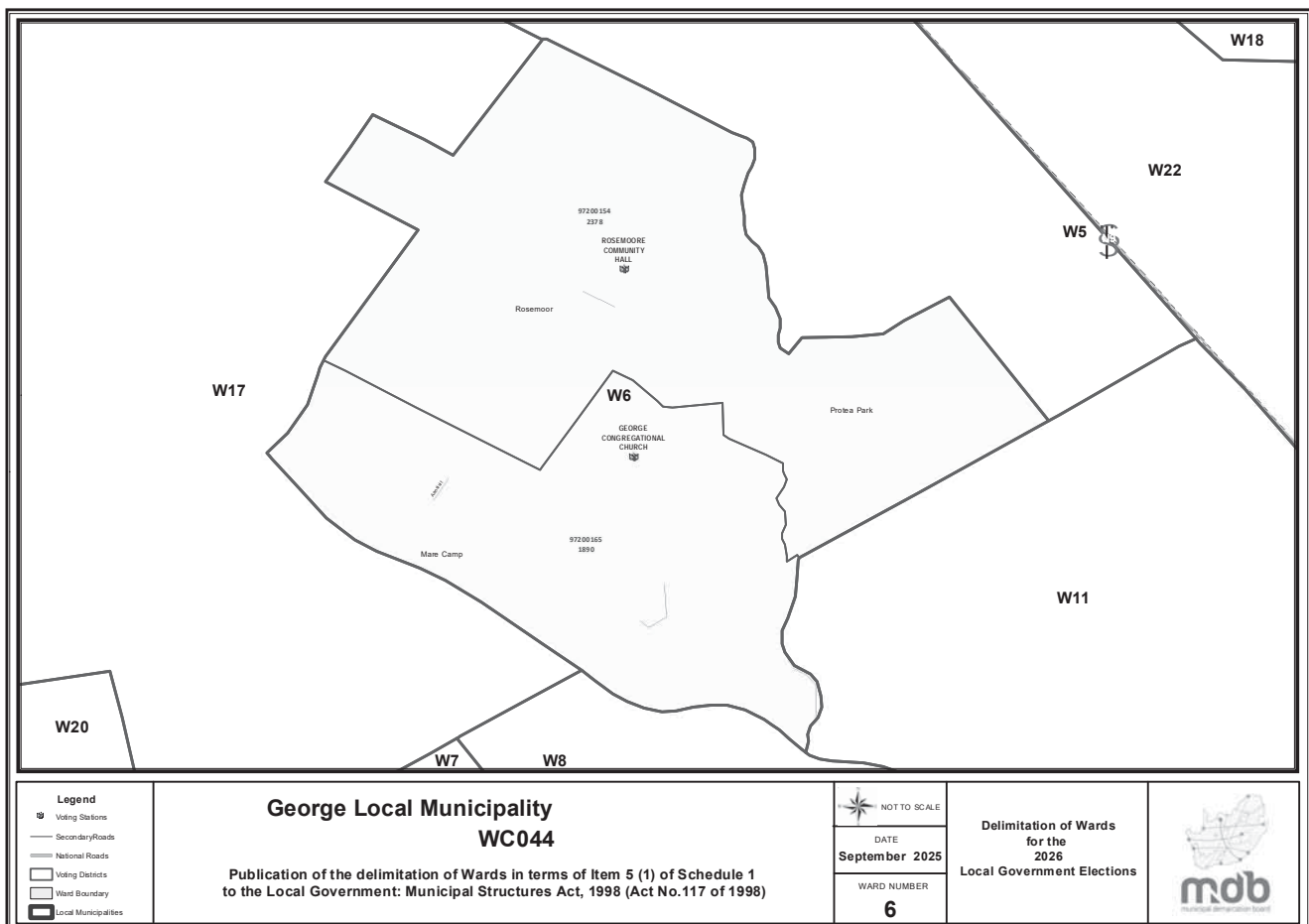
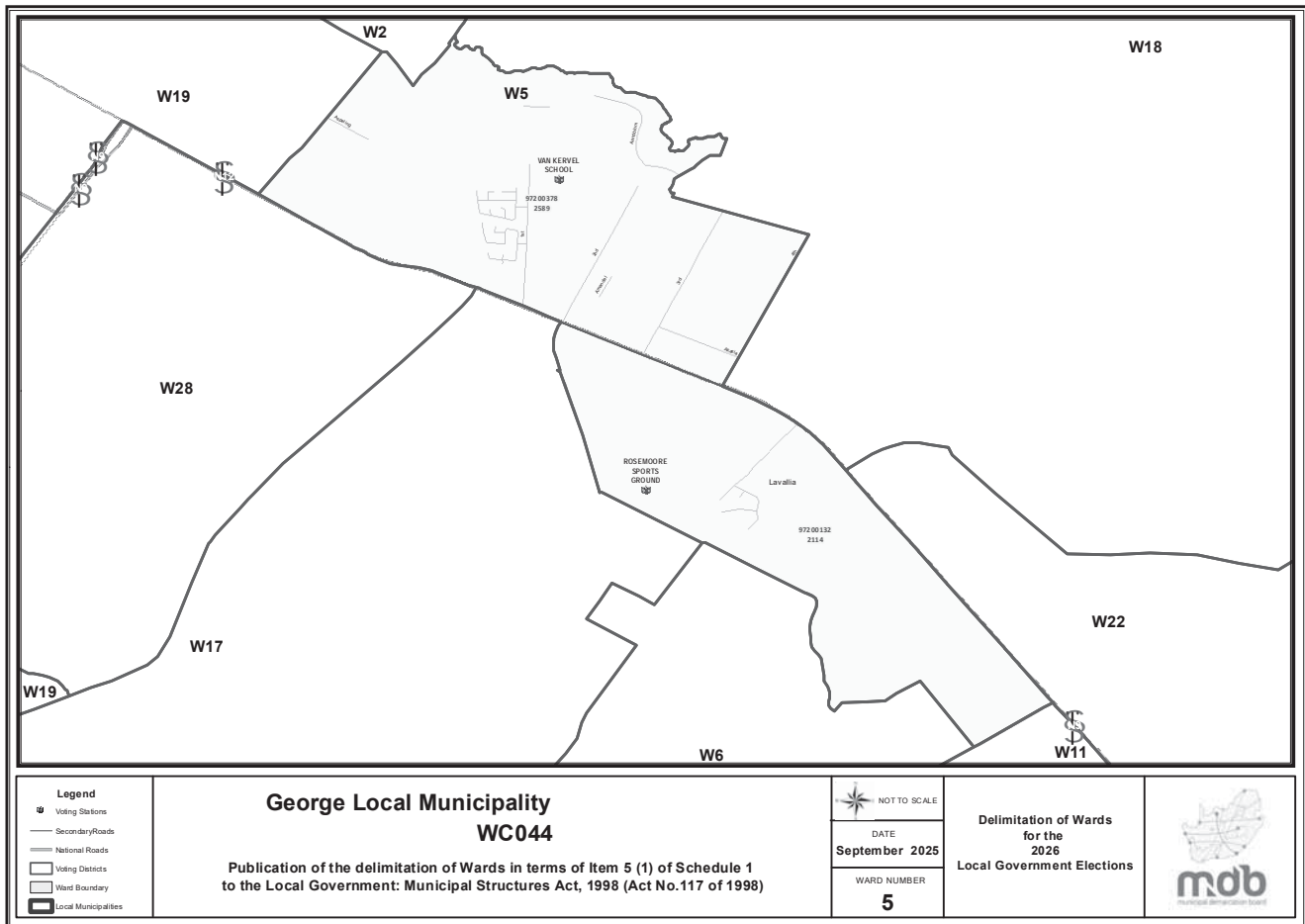
Ward 28 comprises of a total of 4335 registered voters.

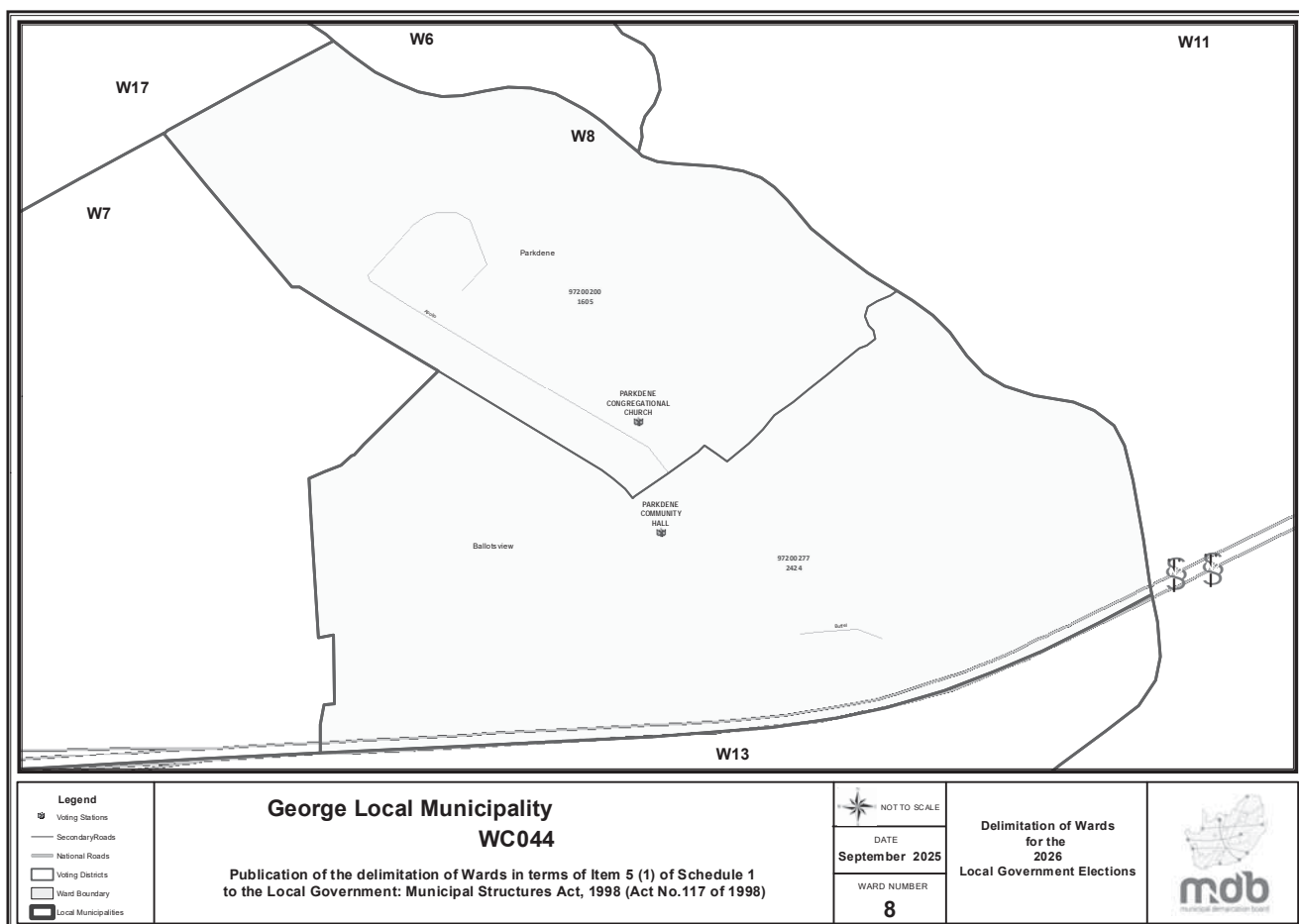
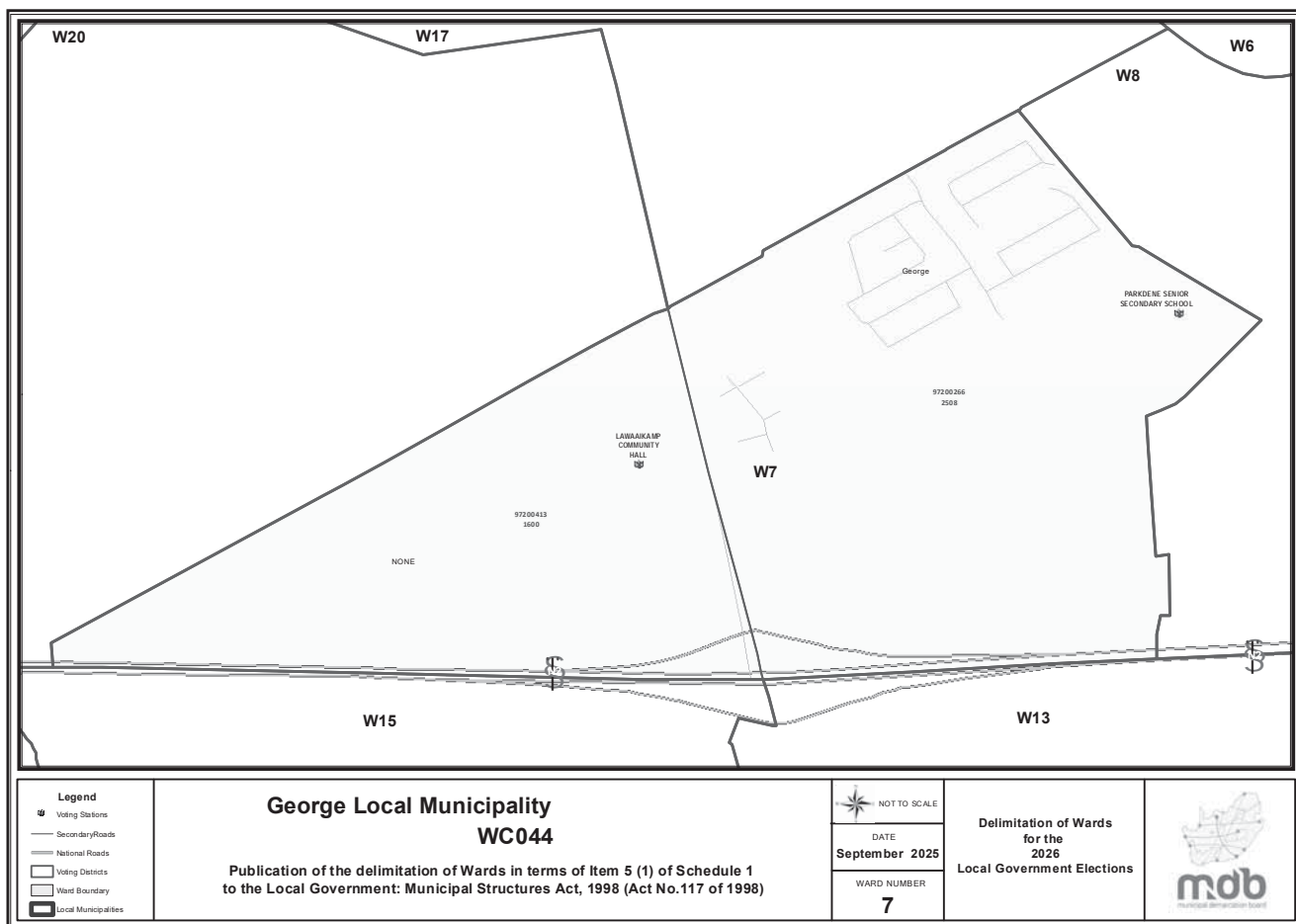
MIN VOTERS 3522 **NORM** 4143 **MAX VOTERS** 4764

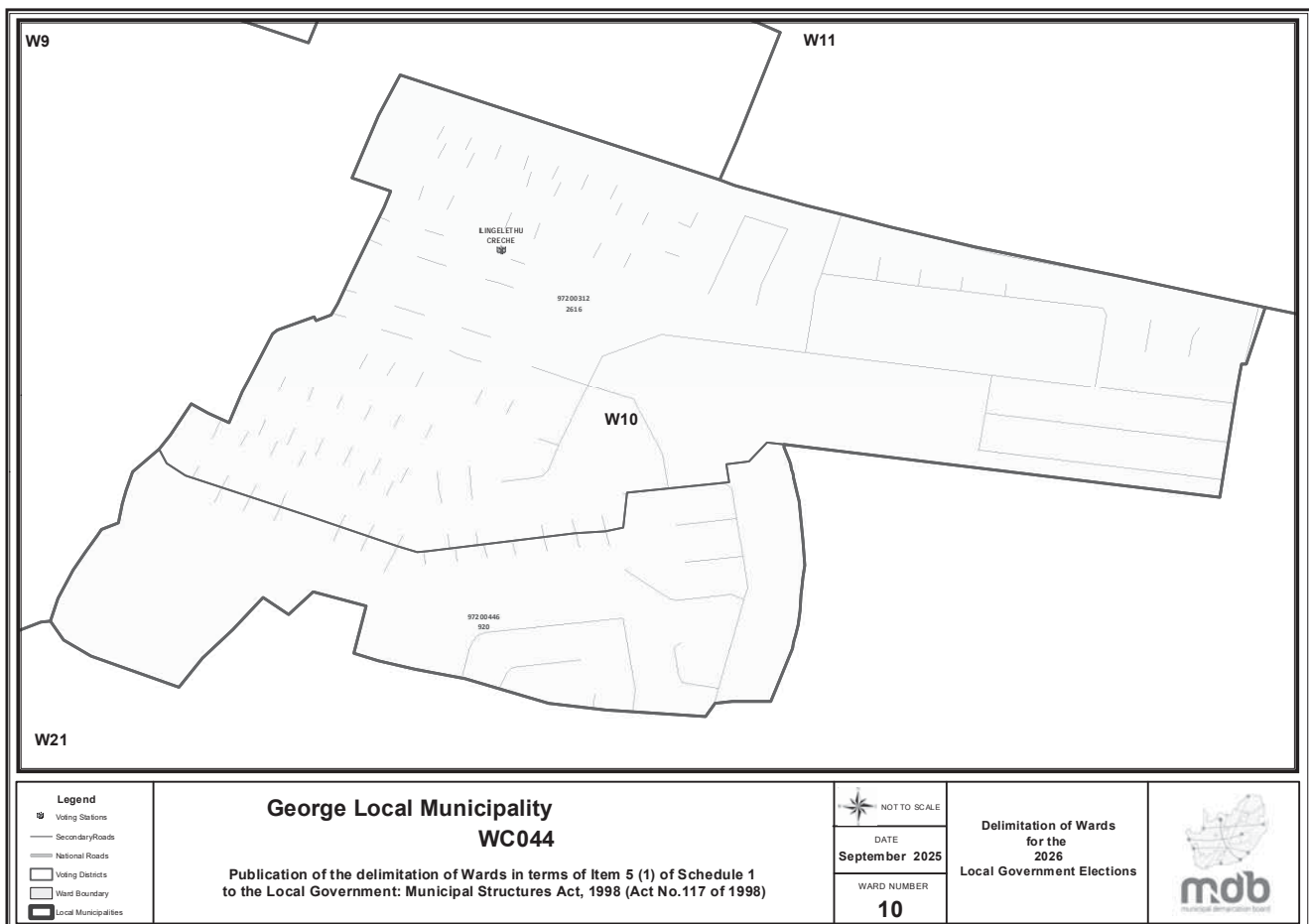
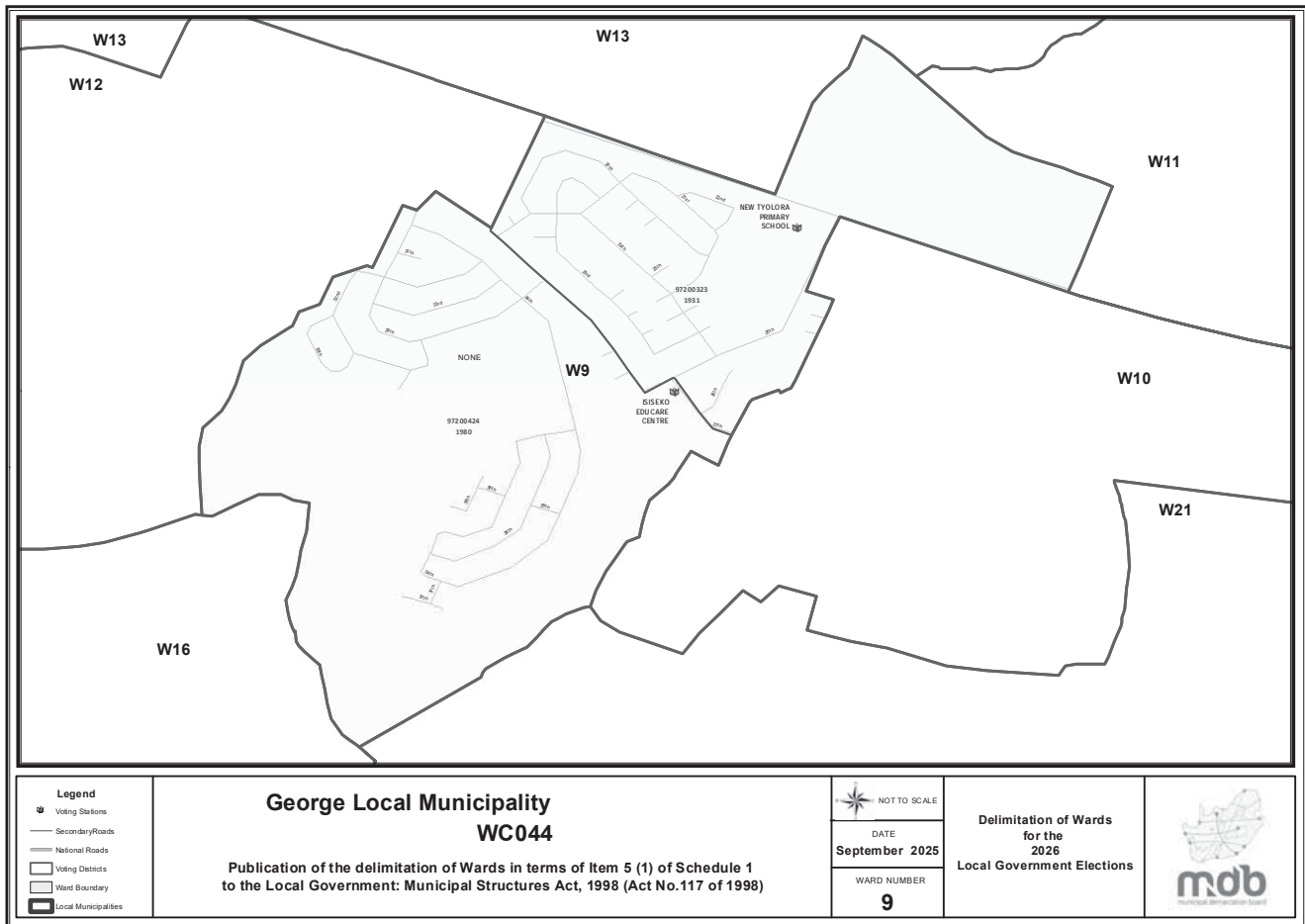
VOTING DISTRICT No.	VOTING STATION NAME	NUMBER OF VOTERS	VD SPLIT
97200075	NG KERK GEORGE SUID	4335	

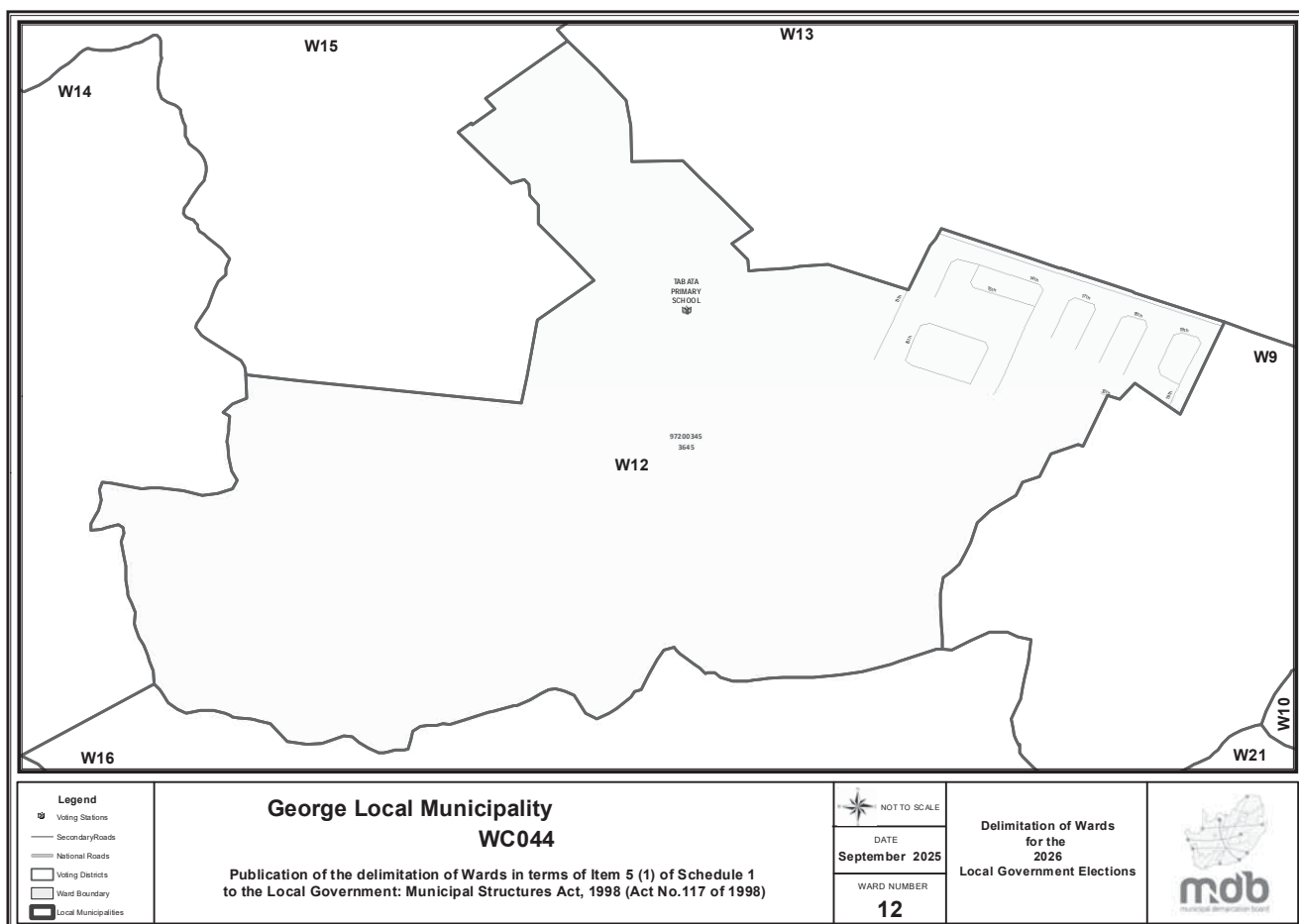
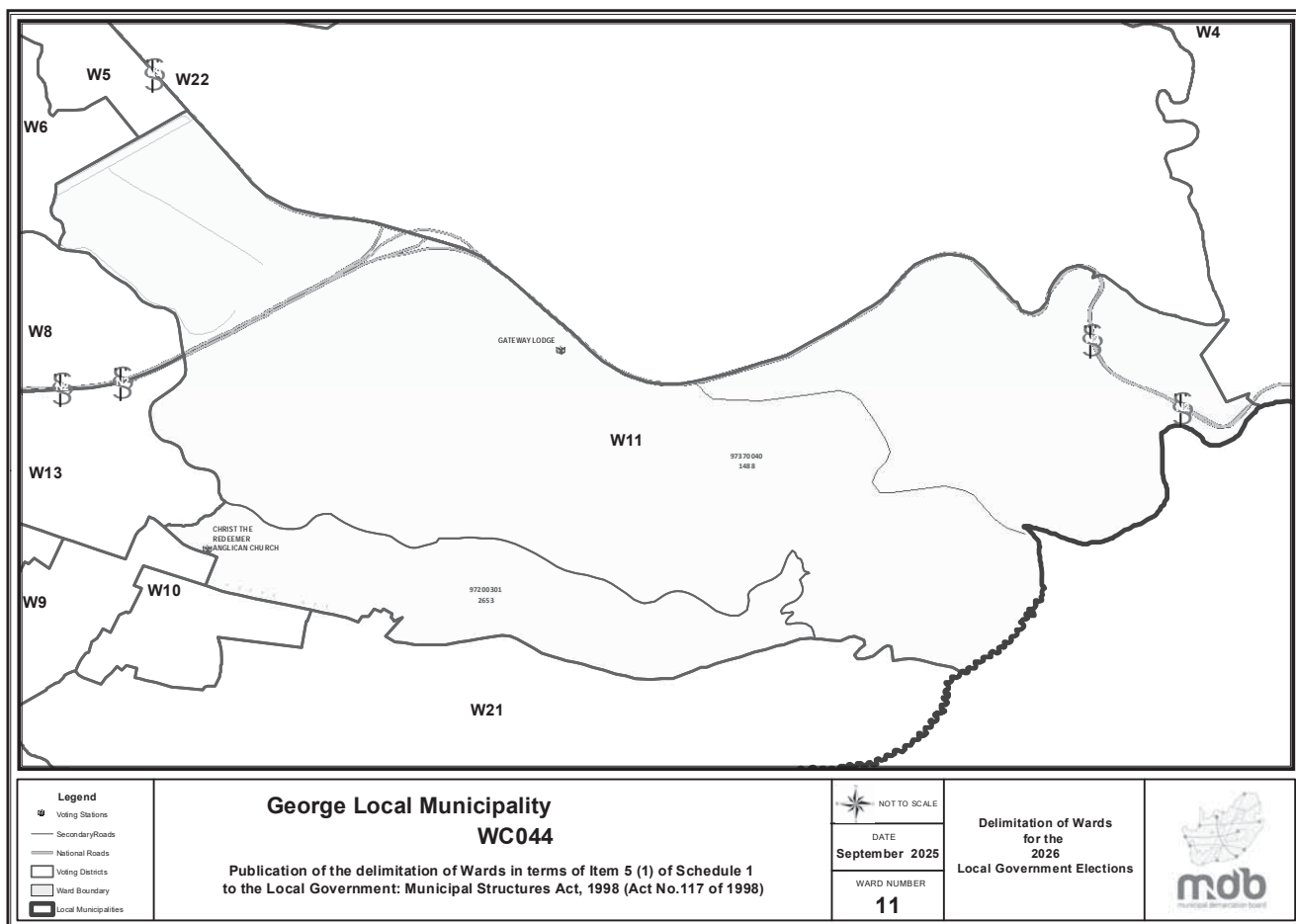


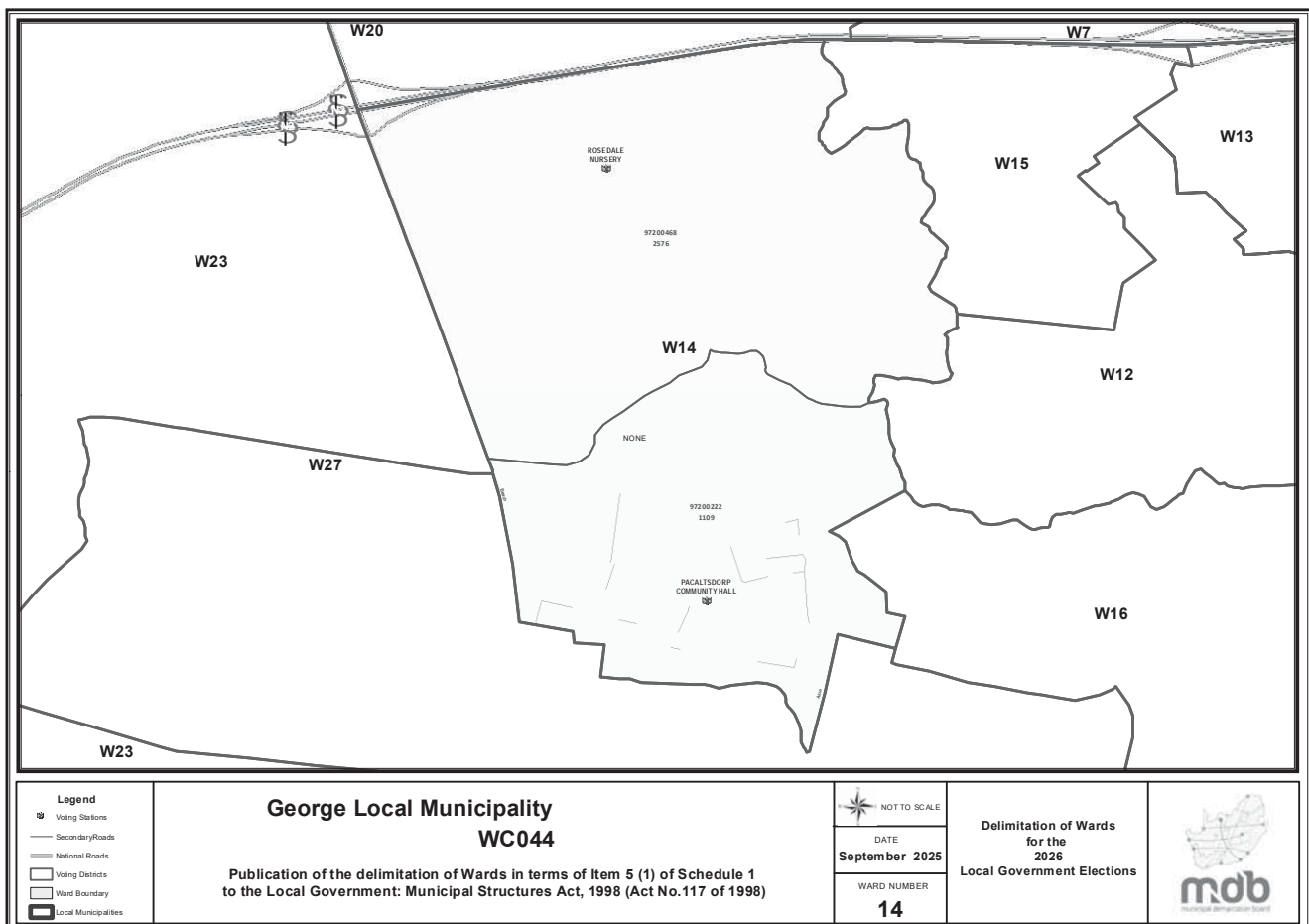
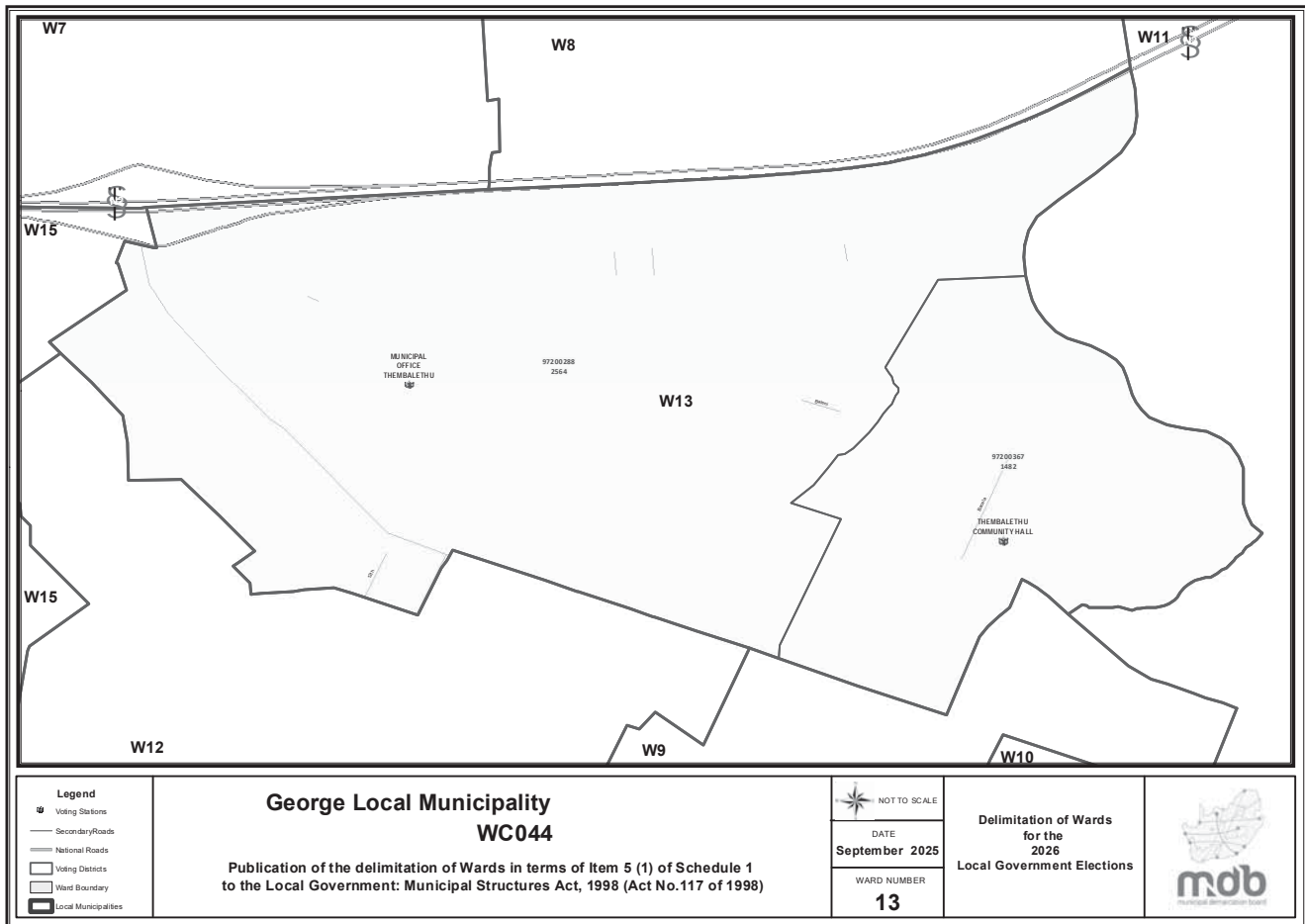


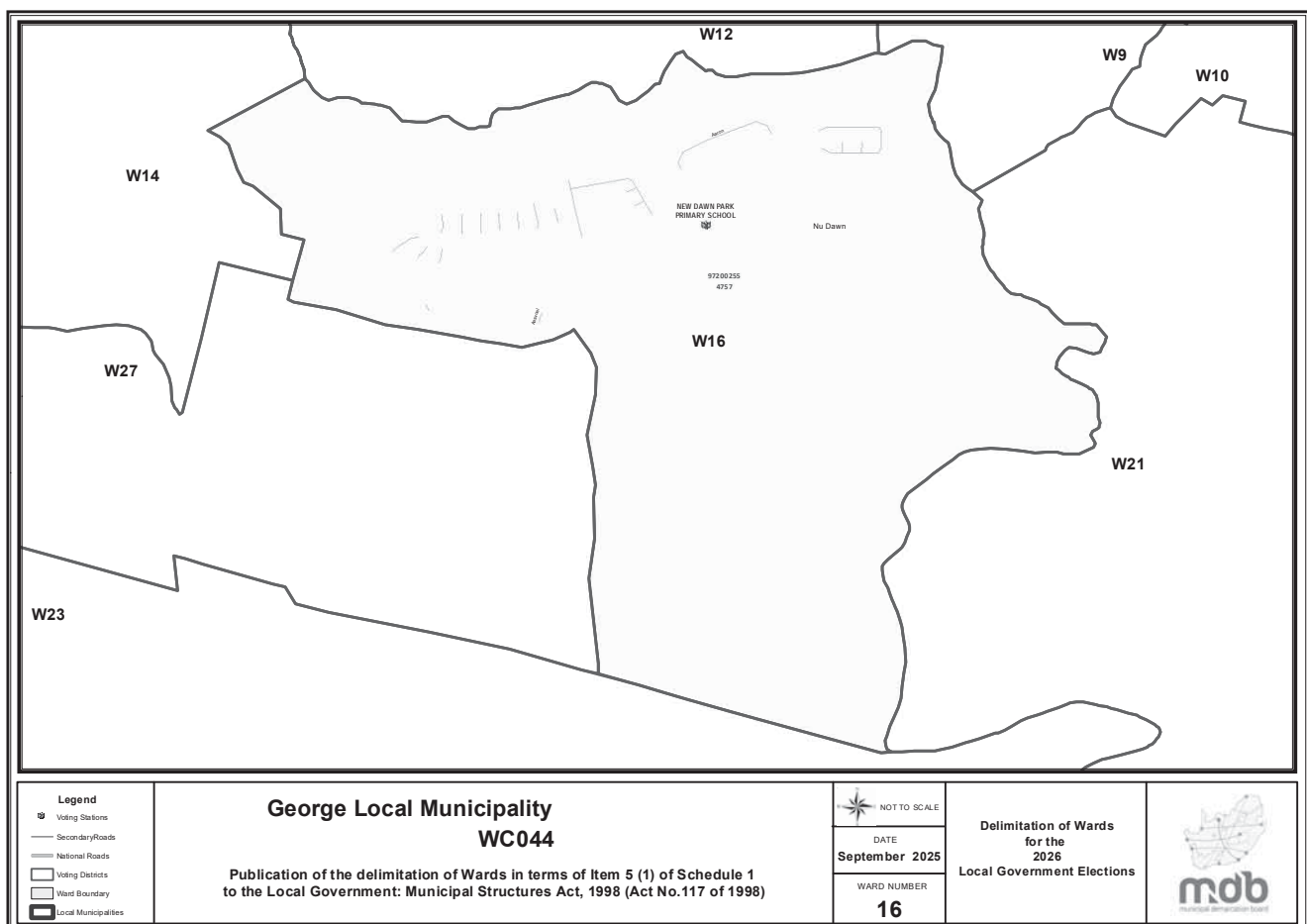
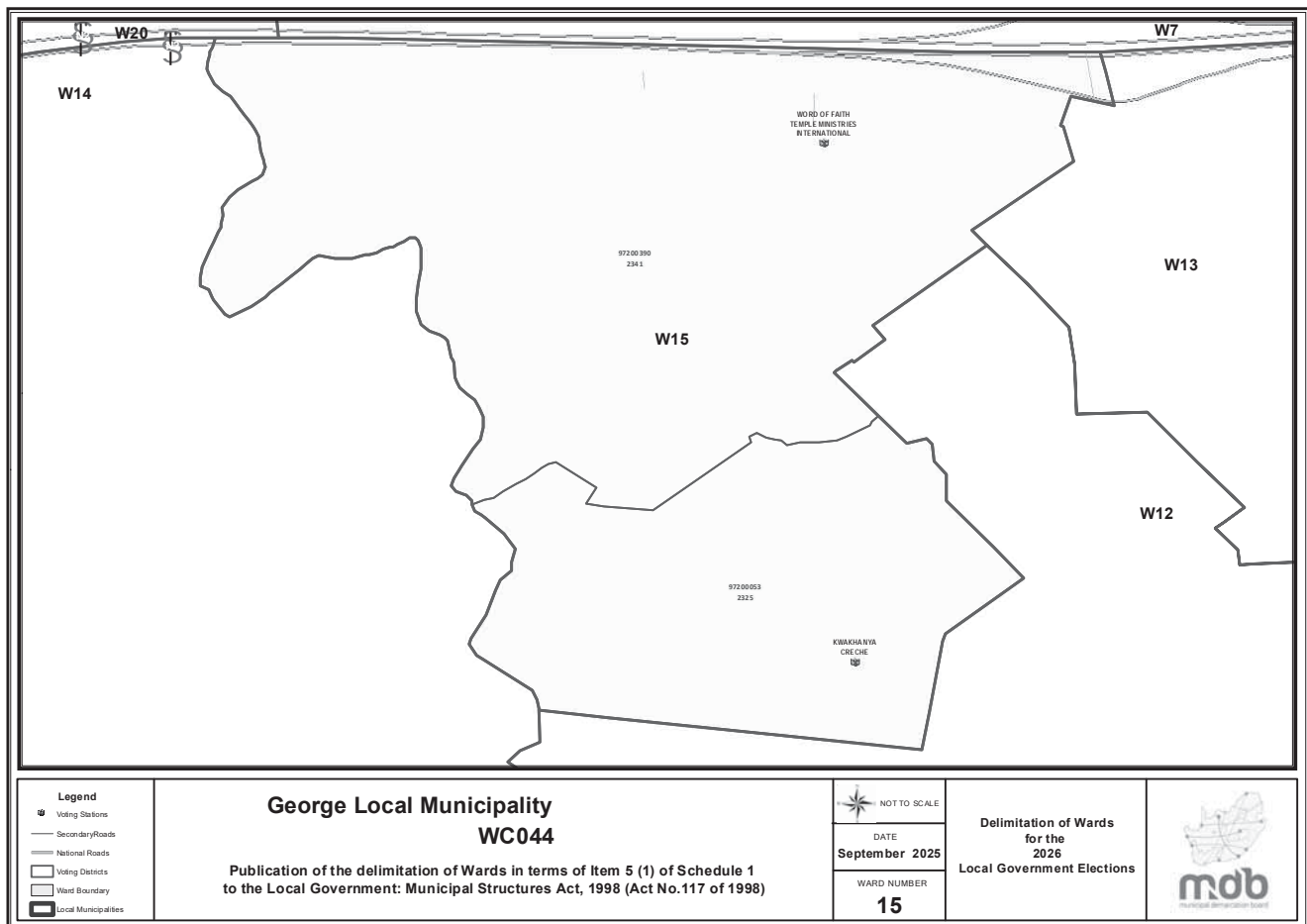


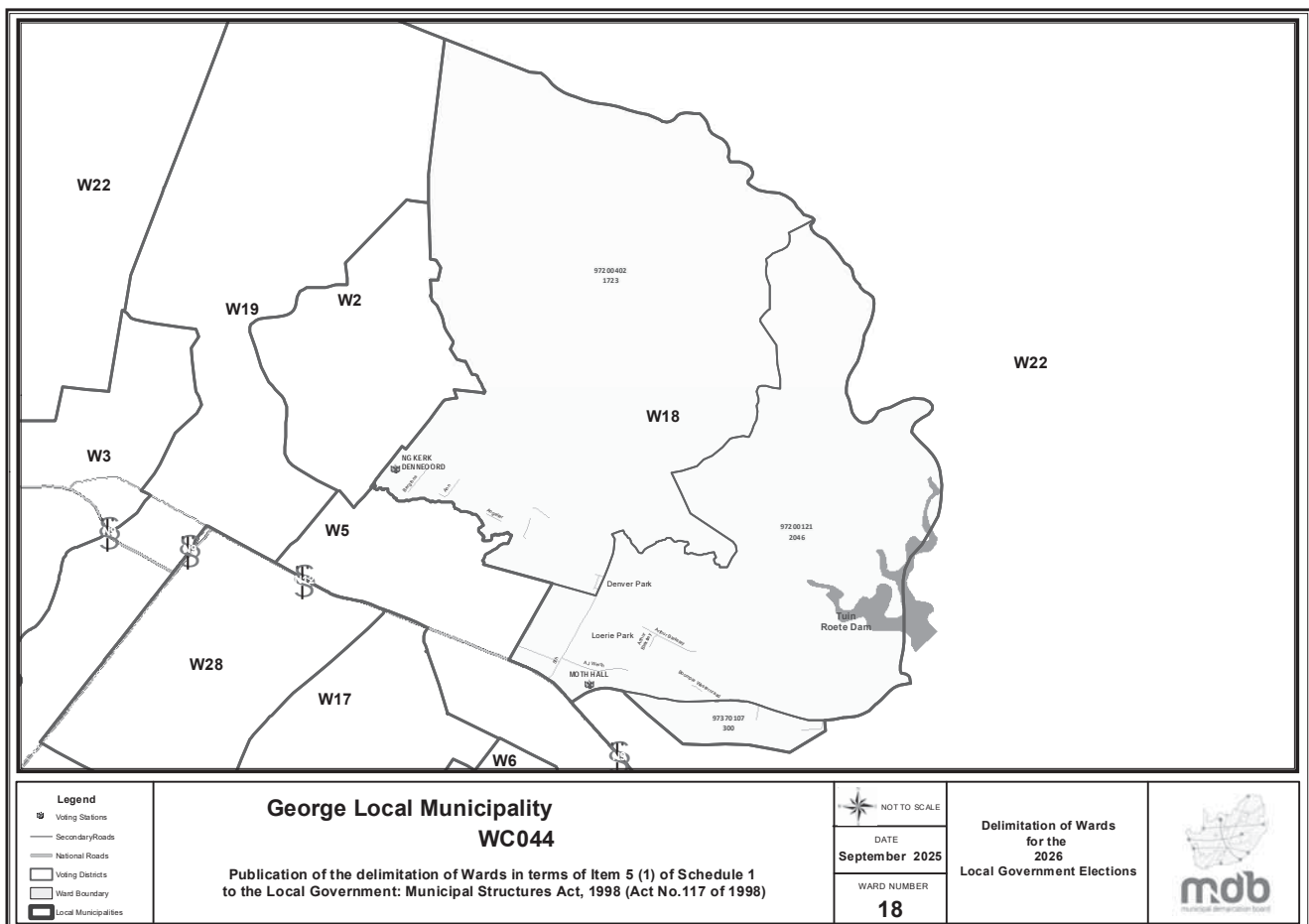
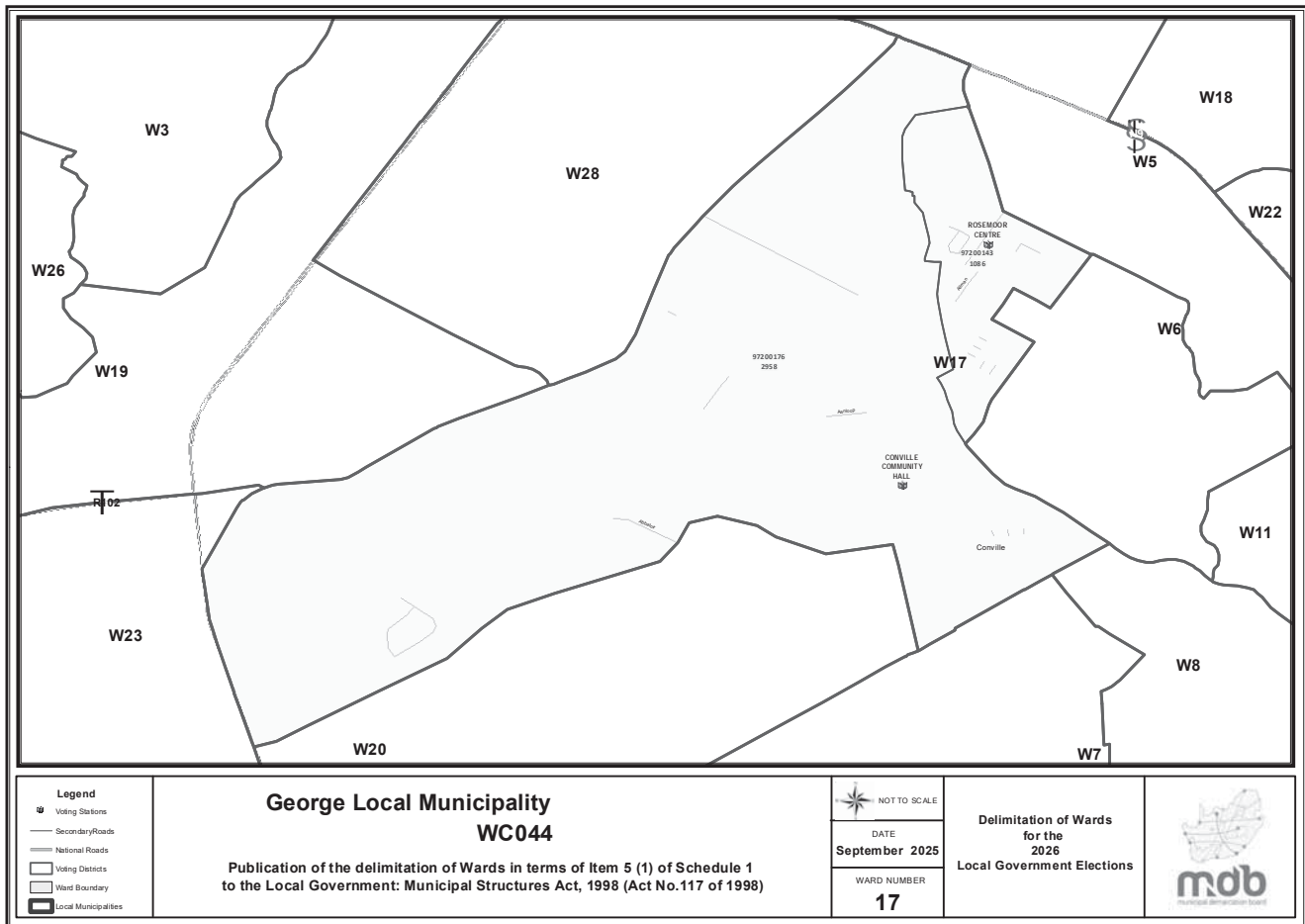


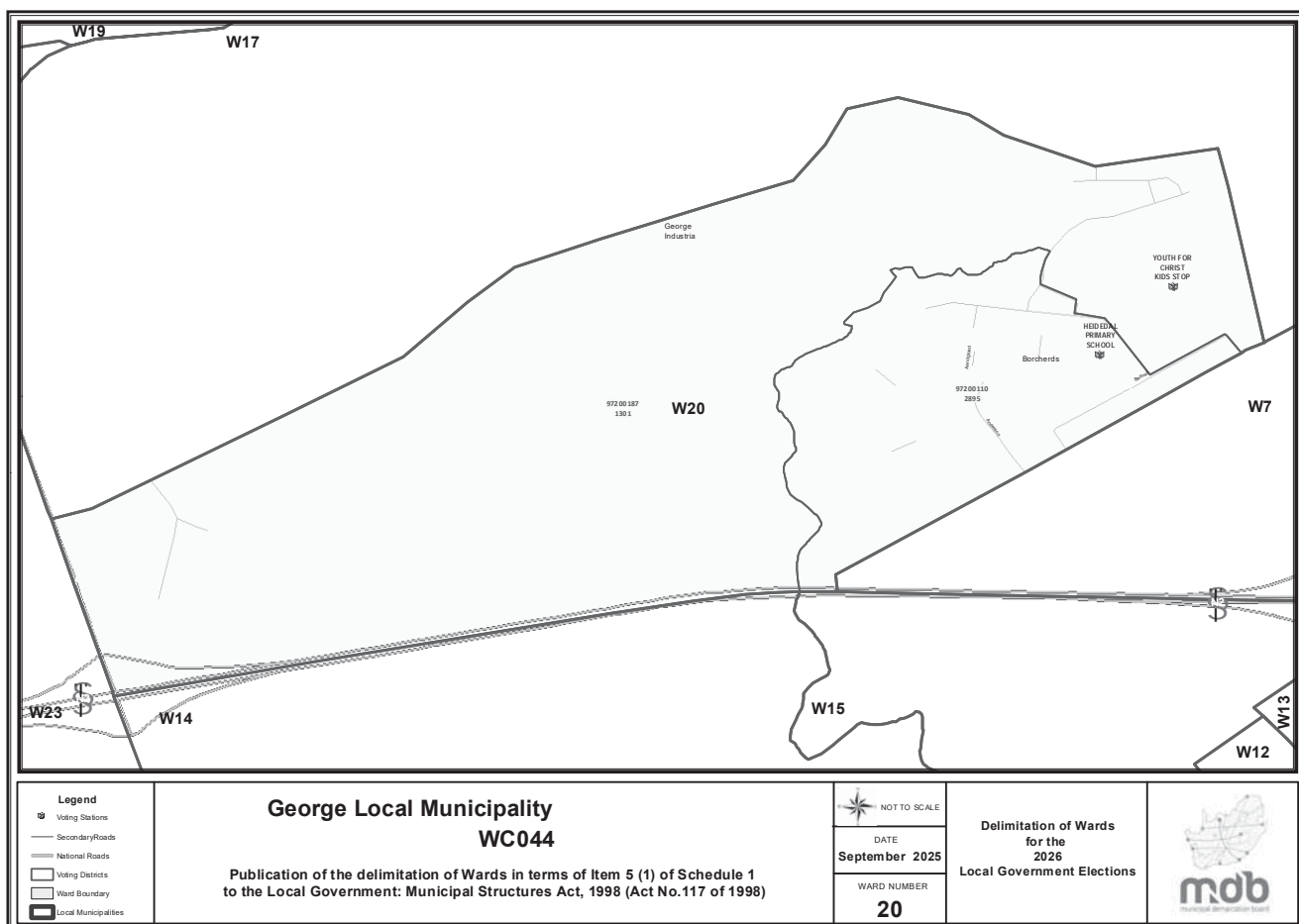
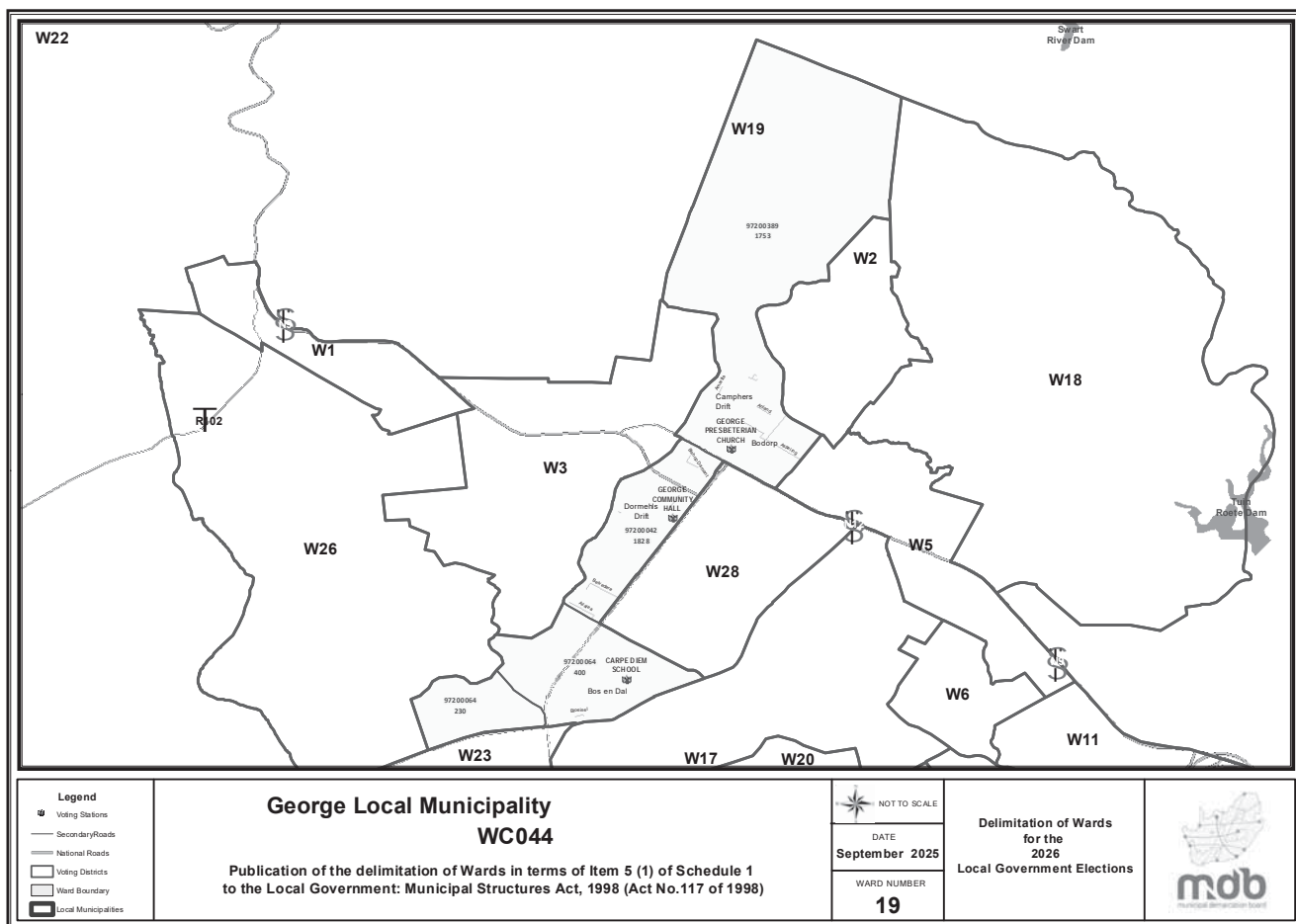


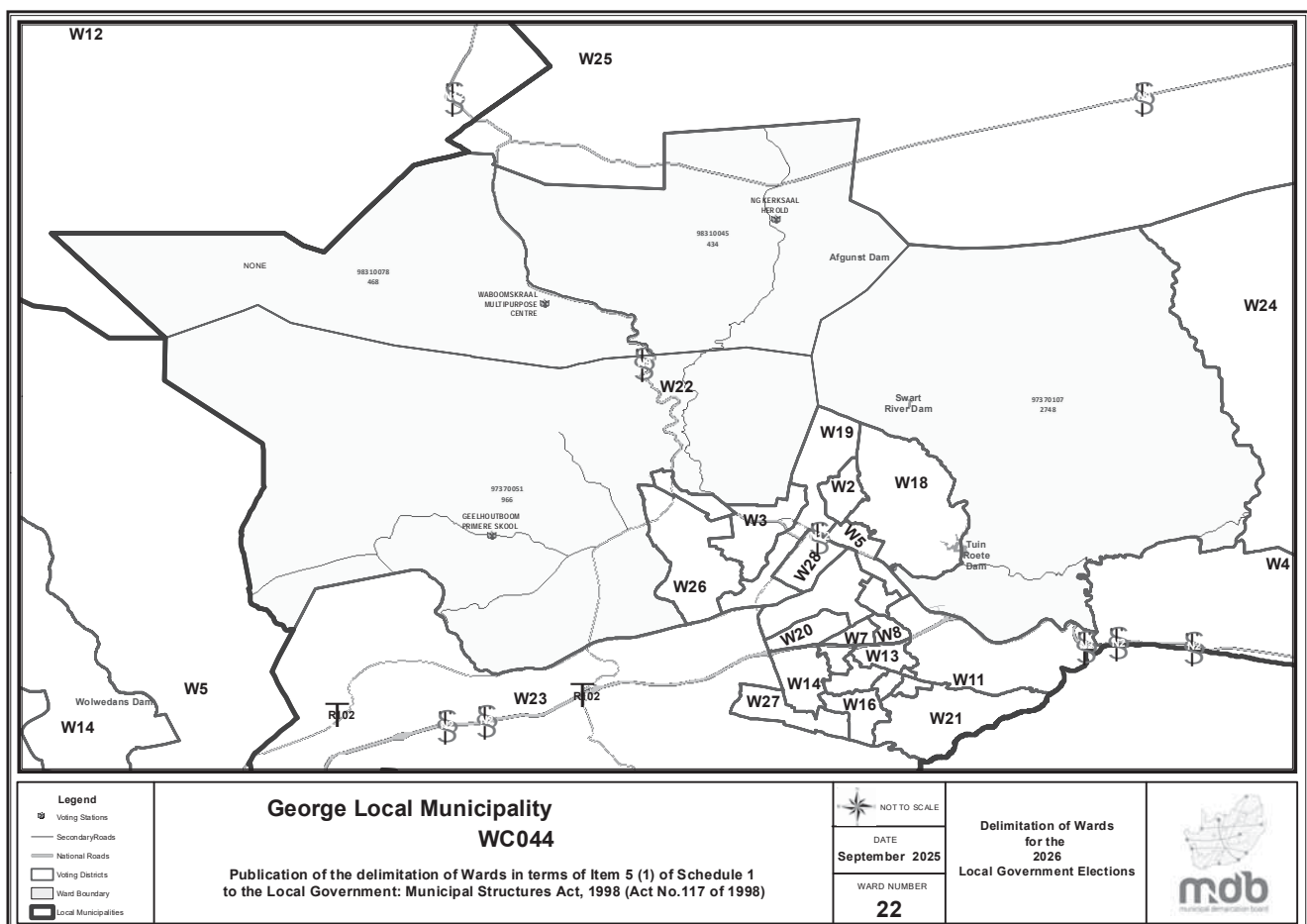
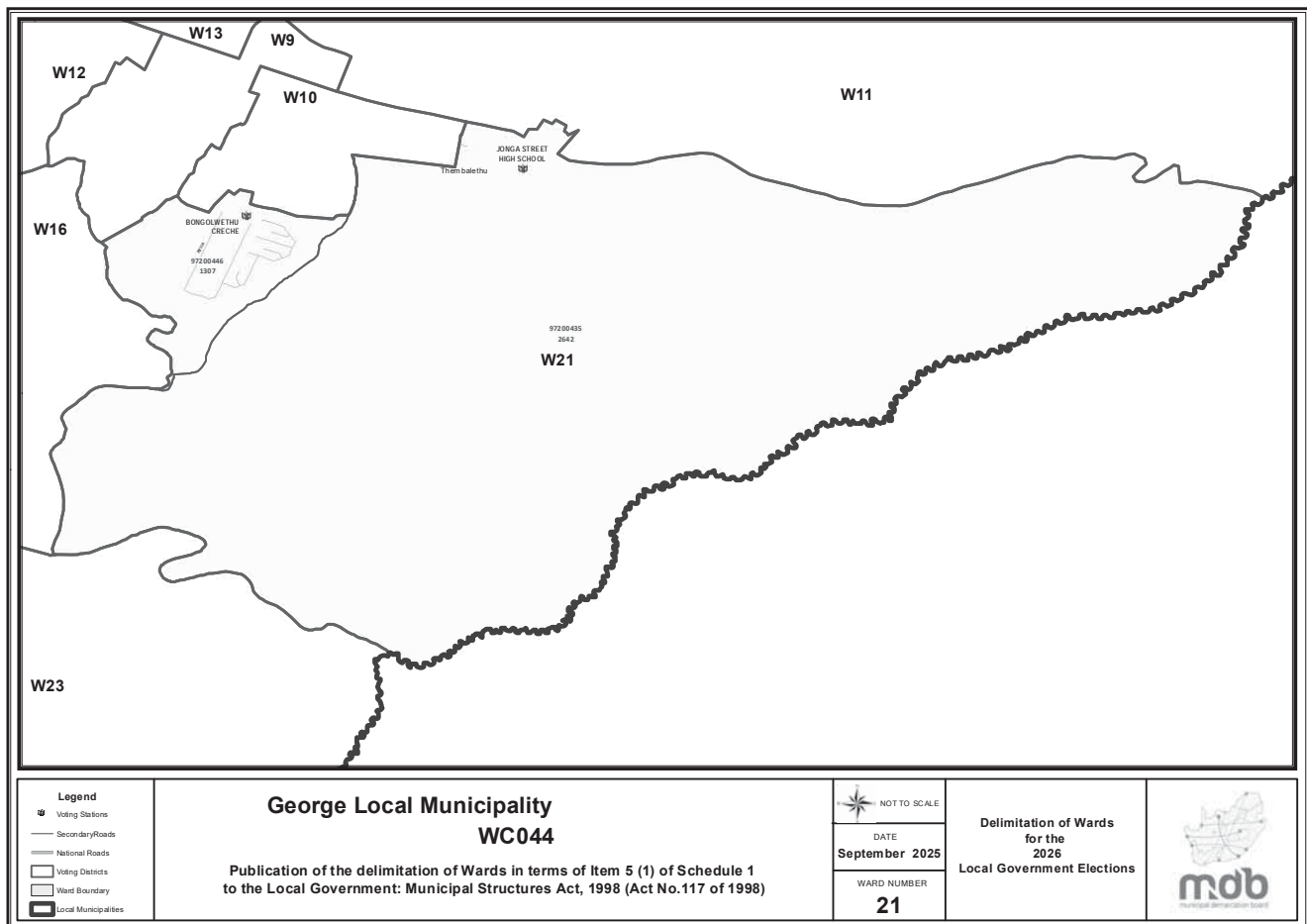


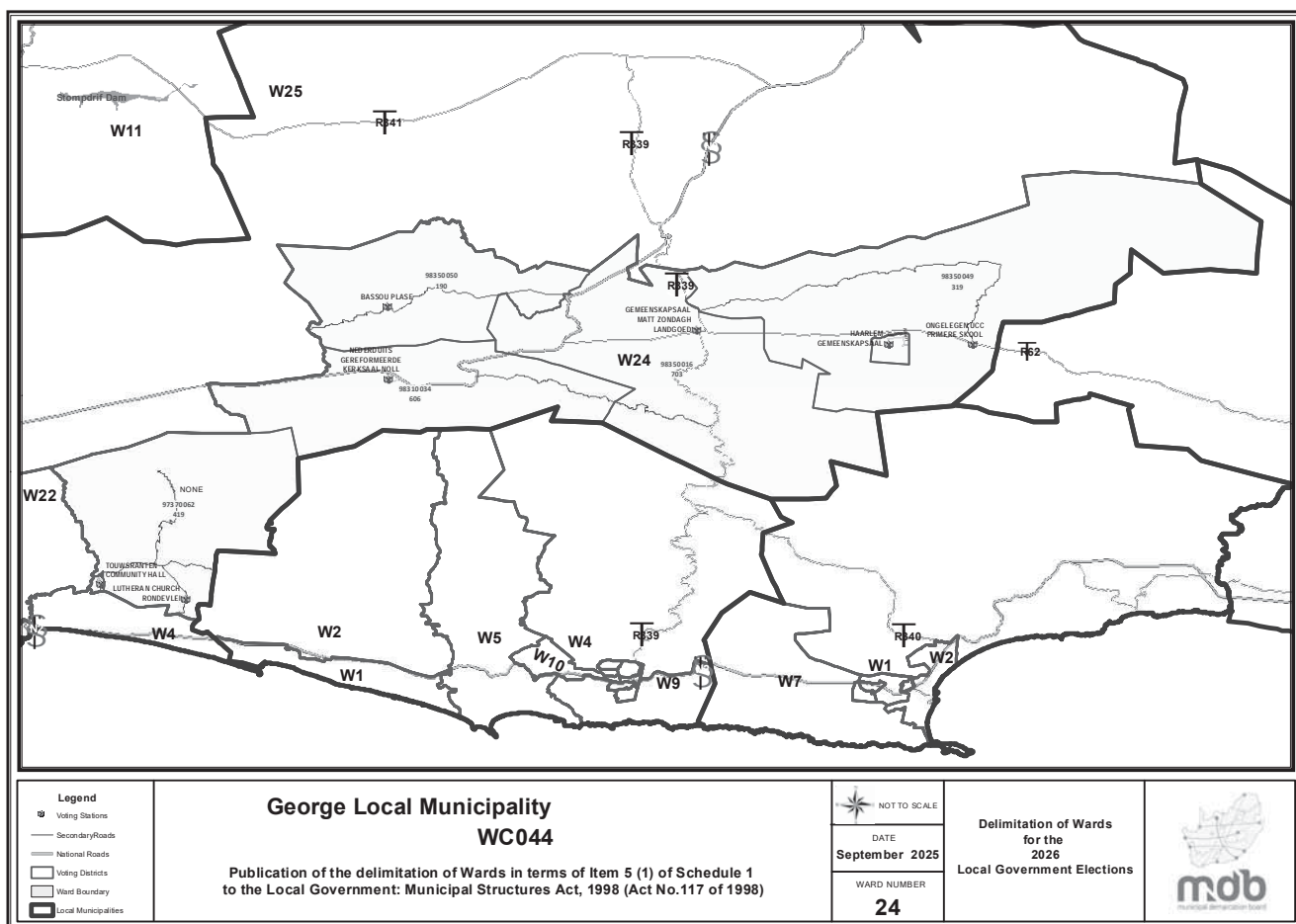
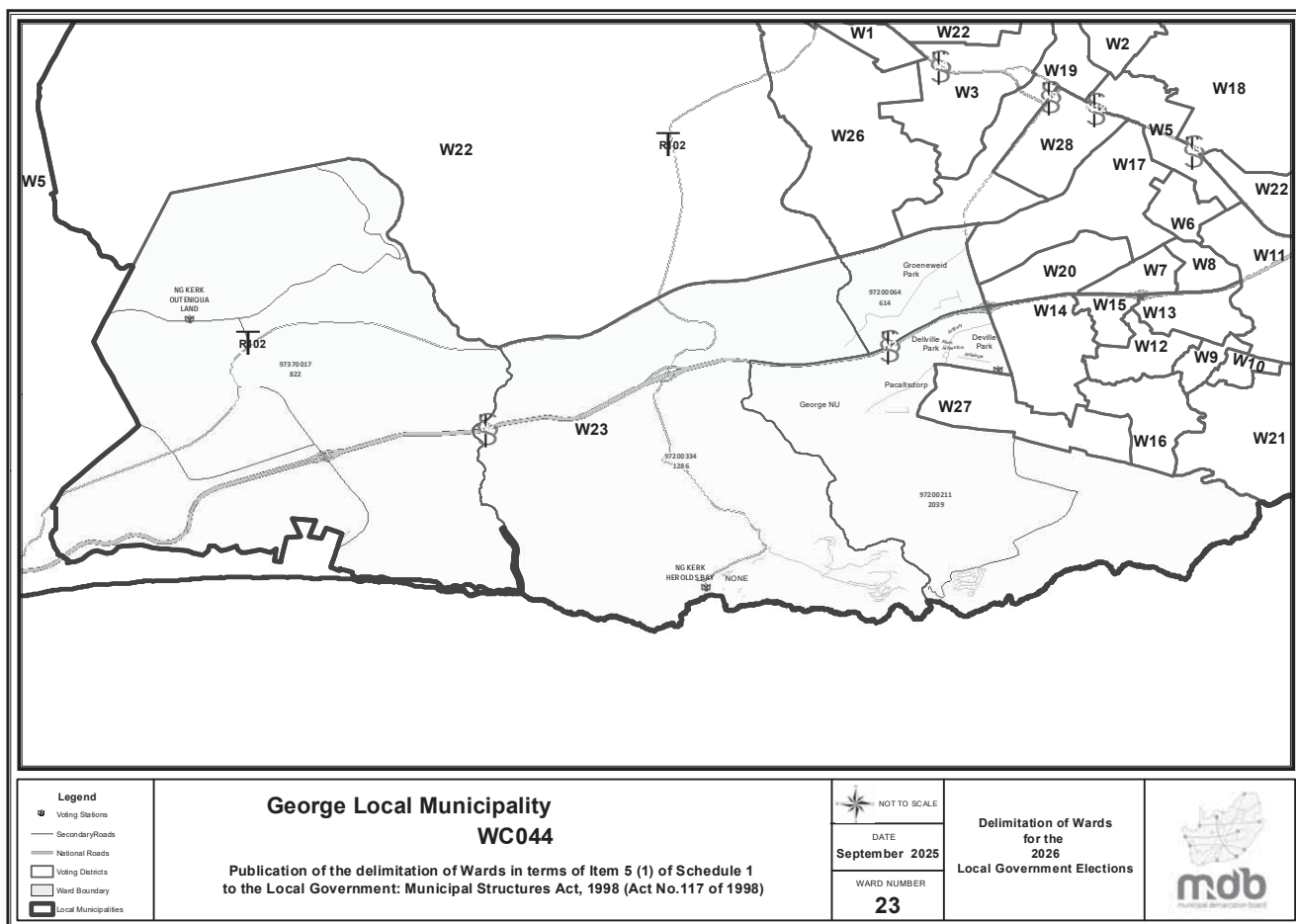


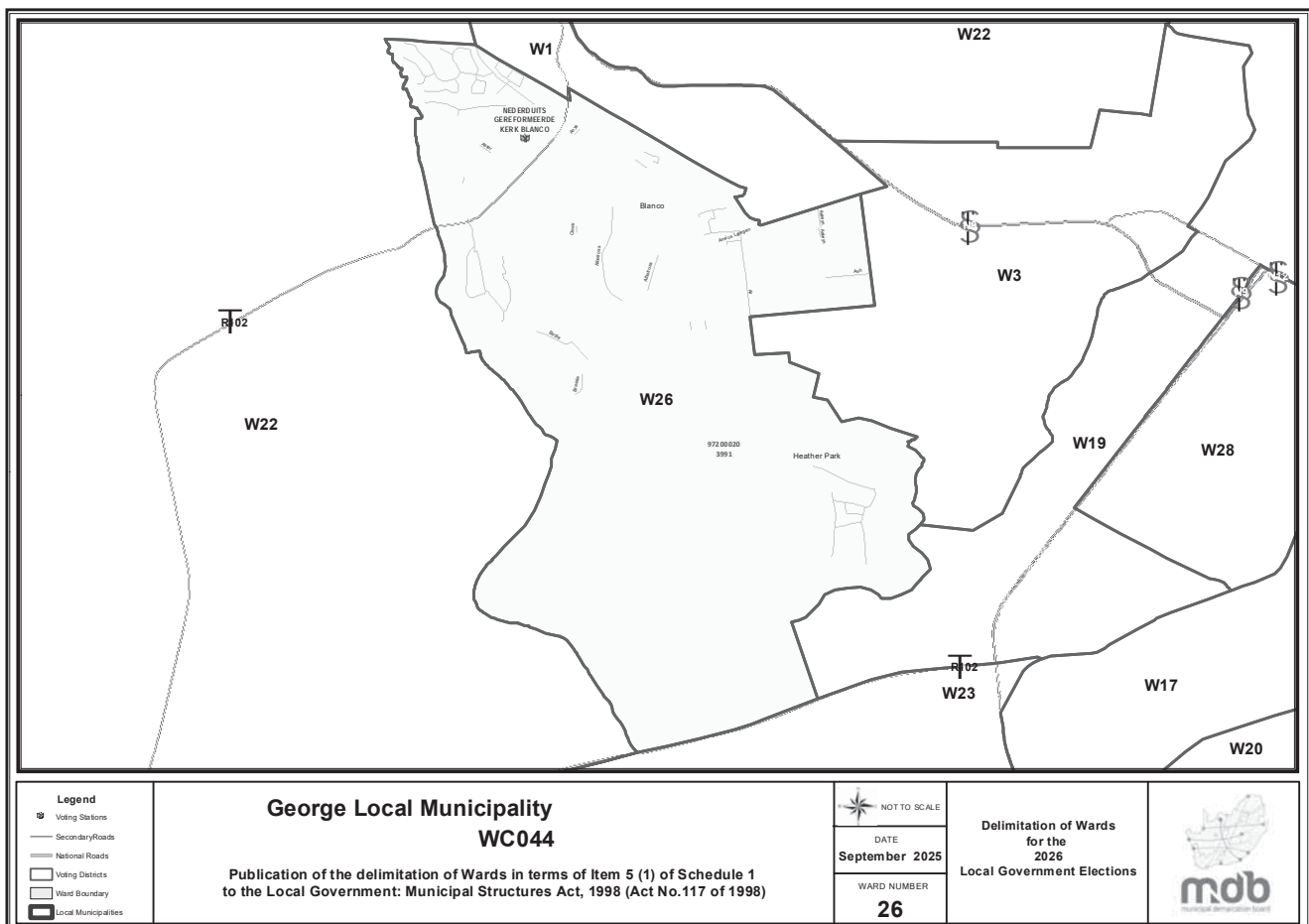
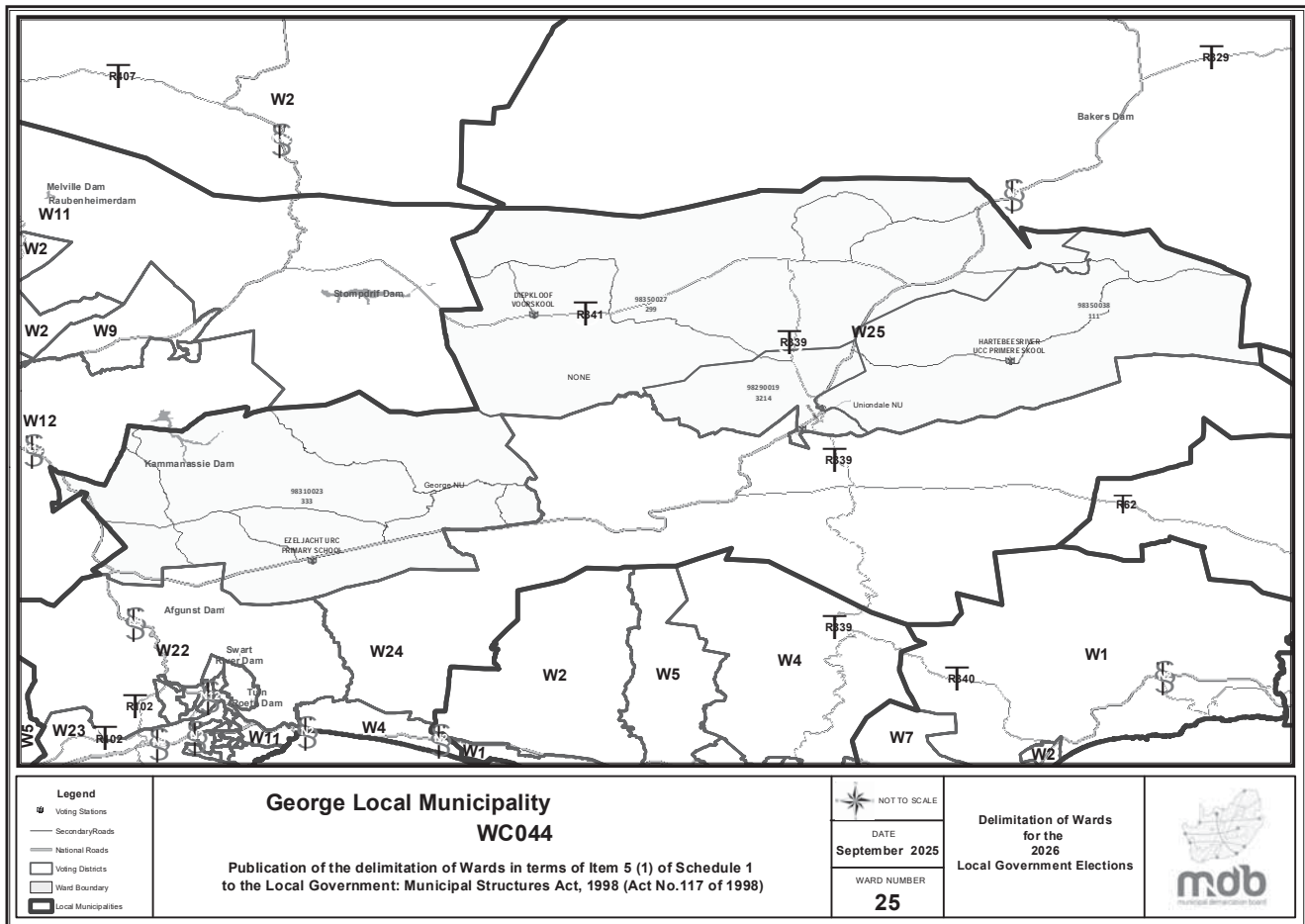


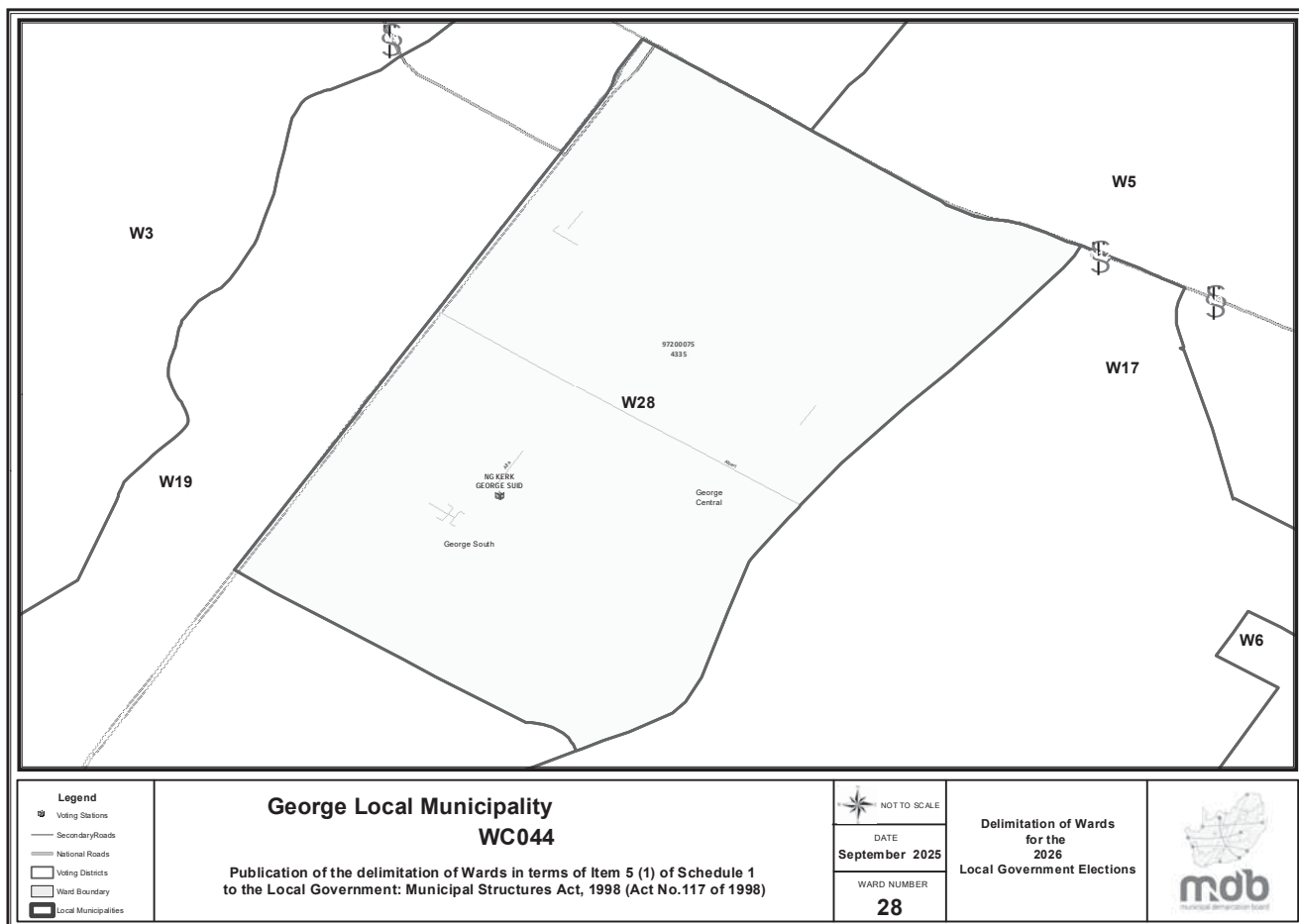












WESTERN CAPE PROVINCE

GENERAL NOTICE

**MUNICIPAL DEMARCATION BOARD : DELIMITATION OF
MUNICIPAL WARDS IN TERMS OF THE LOCAL
GOVERNMENT : MUNICIPAL STRUCTURES ACT, 1998.**

Oudtshoorn Local Municipality WC045

In terms of Item 5 (1) of Schedule 1 to the Local Government: Municipal Structures Act, 1998 (Act No. 117 of 1998) (the Act) the Municipal Demarcation Board hereby publishes its delimitation of wards for the above-mentioned municipality. Particulars of the delimitation are listed in the Schedule.

In terms of Item 5 (2) of Schedule 1 to the Act, any person aggrieved by the delimitation may, within 14 days of publication of this notice, submit objections in writing to:

The Municipal Demarcation Board
Private Bag X123
Centurion
0046

Fax: 086 5248643
Email: registry@demarcation.org.za

The attached form MDB 5 must please be used to object. The form is also available on www.demarcation.org.za.

MR THABO MOSES MANYONI
CHAIRPERSON: MUNICIPAL DEMARCATION BOARD

In terms of section 18(3) of the Local Government: Municipal Structures Act, 1998 (Act 117 of 1998), the MEC responsible for local government has determined that the municipal council consists of **25** councillors.

After having consulted the Independent Electoral Commission, The Municipal Demarcation Board has delimited the municipality into **13** wards in terms of Schedule 1 of the Act.

The number of registered voters in each ward does not vary by more than fifteen percent from the norm. The norm was determined by dividing the total number of voters on the municipal segment of the national common voters roll, namely **53629** voters in March 2024, by the number of wards in the municipality.

An overview map of the boundary of the municipality, with the boundaries of the wards within the municipality, and a map of each ward are attached. In case of a discrepancy between the map and this schedule, the map will prevail. The ward numbers, the voting districts and voting stations in each ward, and the number of voters are as follows:

SCHEDULE

Ward 1 comprises of a total of 4493 registered voters.			
MIN VOTERS 3507	NORM 4125	MAX VOTERS 4743	
VOTING DISTRICT No.	VOTING STATION NAME	NUMBER OF VOTERS	VD SPLIT
98280209	SADF HALL	3465	
98340127	VOLMOED PRIMERE SKOOL	1028	
Ward 2 comprises of a total of 4667 registered voters.			
MIN VOTERS 3507	NORM 4125	MAX VOTERS 4743	
VOTING DISTRICT No.	VOTING STATION NAME	NUMBER OF VOTERS	VD SPLIT
98280119	DE JAGER SPORTS COMPLEX	2570	Y
98340116	RODEWAL UCC PRIMERE SKOOL	761	
98340059	LATEGANSVLEI PRIMERE SKOOL	393	
98280142	SOUTH CAPE COLLEGE OUDTSHOORN	943	
Ward 3 comprises of a total of 4465 registered voters.			
MIN VOTERS 3507	NORM 4125	MAX VOTERS 4743	
VOTING DISTRICT No.	VOTING STATION NAME	NUMBER OF VOTERS	VD SPLIT
98280131	OUDTSHOORN SECONDARY SCHOOL	1511	
98280120	NG KERKSAAL WELGELUK	1825	
98280096	OUDTSHOORN VAARDIGHEIDSKOOL	1129	
Ward 4 comprises of a total of 3594 registered voters.			
MIN VOTERS 3507	NORM 4125	MAX VOTERS 4743	
VOTING DISTRICT No.	VOTING STATION NAME	NUMBER OF VOTERS	VD SPLIT
98280052	FEZEKILE SECONDARY SCHOOL	500	Y
98280030	QUEEN OF PEACE ROMAN CATHOLIC CHURCH HALL	3094	
Ward 5 comprises of a total of 4063 registered voters.			
MIN VOTERS 3507	NORM 4125	MAX VOTERS 4743	
VOTING DISTRICT No.	VOTING STATION NAME	NUMBER OF VOTERS	VD SPLIT
98280074	SONSKYNHOEKIE - CRECHE	2232	
98280153	BRIDGTON SENIOR SECONDARY SCHOOL	662	
98280197	SMARTIE TOWN CRECHE	1169	
Ward 6 comprises of a total of 4742 registered voters.			
MIN VOTERS 3507	NORM 4125	MAX VOTERS 4743	
VOTING DISTRICT No.	VOTING STATION NAME	NUMBER OF VOTERS	VD SPLIT

98280210	ROSEVALLEY CRECHE	2015	Y
98280029	BRIDGTON COMMUNITY HALL	2727	Y

Ward 7 comprises of a total of 4643 registered voters.

MIN VOTERS 3507 **NORM** 4125 **MAX VOTERS** 4743

VOTING DISTRICT No.	VOTING STATION NAME	NUMBER OF VOTERS	VD SPLIT
98280041	LAURUS PRIMARY SCHOOL	200	Y
98280029	BRIDGTON COMMUNITY HALL	100	Y
98280119	DE JAGER SPORTS COMPLEX	400	Y
98280041	LAURUS PRIMARY SCHOOL	1789	Y
98280108	NICOLANIA HALL	2154	

Ward 8 comprises of a total of 3646 registered voters.

MIN VOTERS 3507 **NORM** 4125 **MAX VOTERS** 4743

VOTING DISTRICT No.	VOTING STATION NAME	NUMBER OF VOTERS	VD SPLIT
98280175	VERENIGDE GEREFORMEERDE KERK	883	Y
98280052	FEZEKILE SECONDARY SCHOOL	2763	Y

Ward 9 comprises of a total of 4024 registered voters.

MIN VOTERS 3507 **NORM** 4125 **MAX VOTERS** 4743

VOTING DISTRICT No.	VOTING STATION NAME	NUMBER OF VOTERS	VD SPLIT
98250015	P J BADENHORST PRIMARY SCHOOL	200	Y
98250048	KOLPING HOUSE	1847	
98280210	ROSEVALLEY CRECHE	410	Y
98340093	VOLKSKERK	247	
98250037	DYSSELSDORP SEKONDER	1320	

Ward 10 comprises of a total of 3725 registered voters.

MIN VOTERS 3507 **NORM** 4125 **MAX VOTERS** 4743

VOTING DISTRICT No.	VOTING STATION NAME	NUMBER OF VOTERS	VD SPLIT
98250015	P J BADENHORST PRIMARY SCHOOL	885	Y
98340037	KAMMANASSIE GEMEENSKAPSENTRUM	100	Y
98250026	DYSSELSDORP GEMEENSKAPSAAL	2740	

Ward 11 comprises of a total of 3786 registered voters.

MIN VOTERS 3507 **NORM** 4125 **MAX VOTERS** 4743

VOTING DISTRICT No.	VOTING STATION NAME	NUMBER OF VOTERS	VD SPLIT
---------------------	---------------------	------------------	----------

98340082	NELSRIVIER UCC CHURCH	523
98340026	GROOTKRUIS UCC CHURC	362
98340015	VLAKTEPLAAS UCC PRIMERE SKOOL	308
98240014	BLOMNEK GEMEENSKAPSAAL	2230
98340048	GROOTKRAAL UCC PRIMERE SKOOL	363

Ward 12 comprises of a total of 3562 registered voters.

MIN VOTERS 3507

NORM 4125

MAX VOTERS 4743

VOTING DISTRICT No.	VOTING STATION NAME	NUMBER OF VOTERS	VD SPLIT
98340071	WELBEDACHT PRIMERE SKOOL	452	
98340060	ZEEKOEGAT PRIMERE SKOOL	327	
98280186	DEPO-TEGNIесе DIENSTE	275	
98280164	OUDTSHOORN ENRICHMENT CENTRE	1331	
98340105	ROOIHEUWEL PRIMERE SKOOL	336	
98280175	VERENIGDE GEREFORMEERDE KERK	400	Y
98310012	KLIPDRIF PRIMARY SCHOOL	193	
98340037	KAMMANASSIE GEMEENSKAPSENTRUM	248	Y

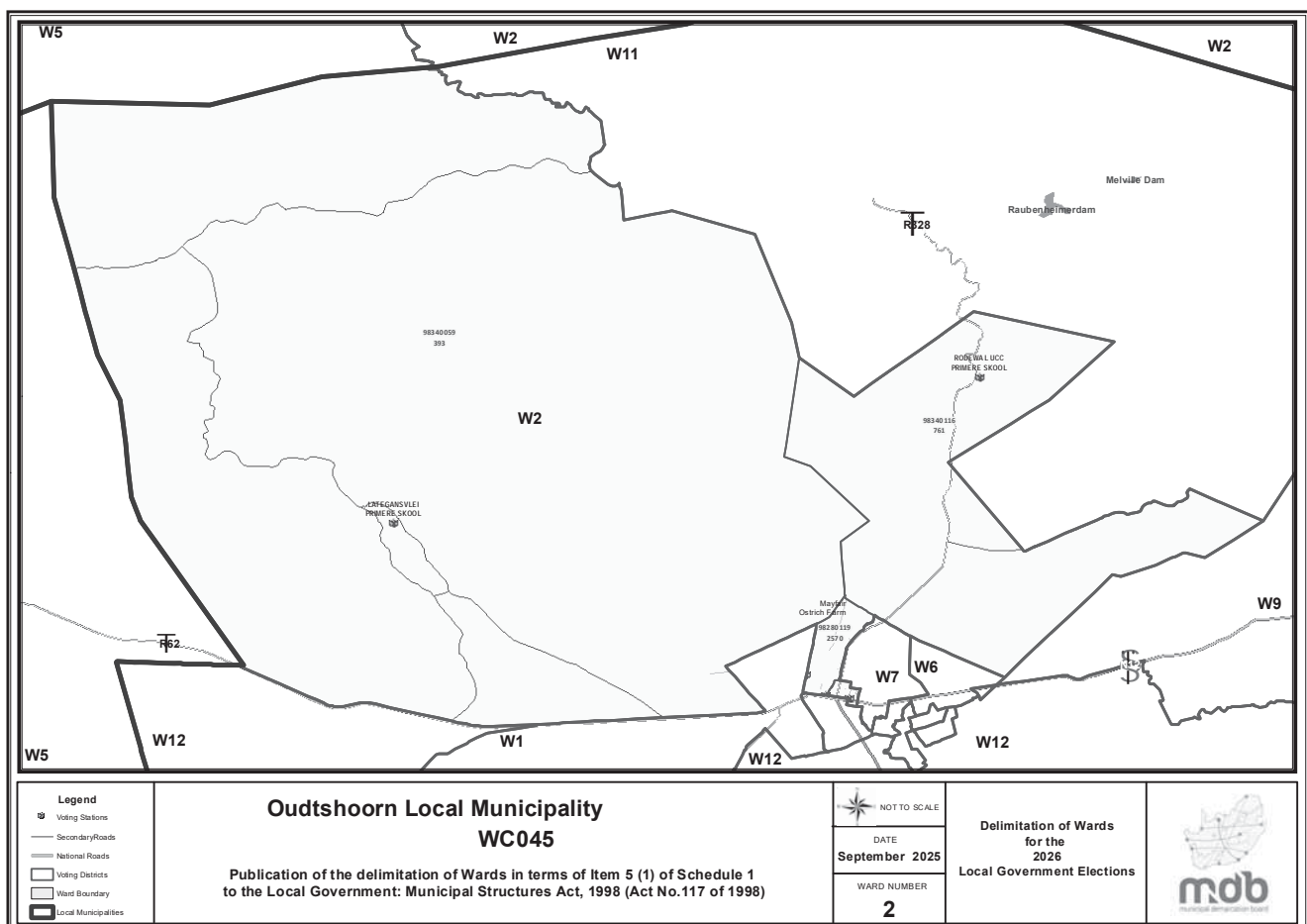
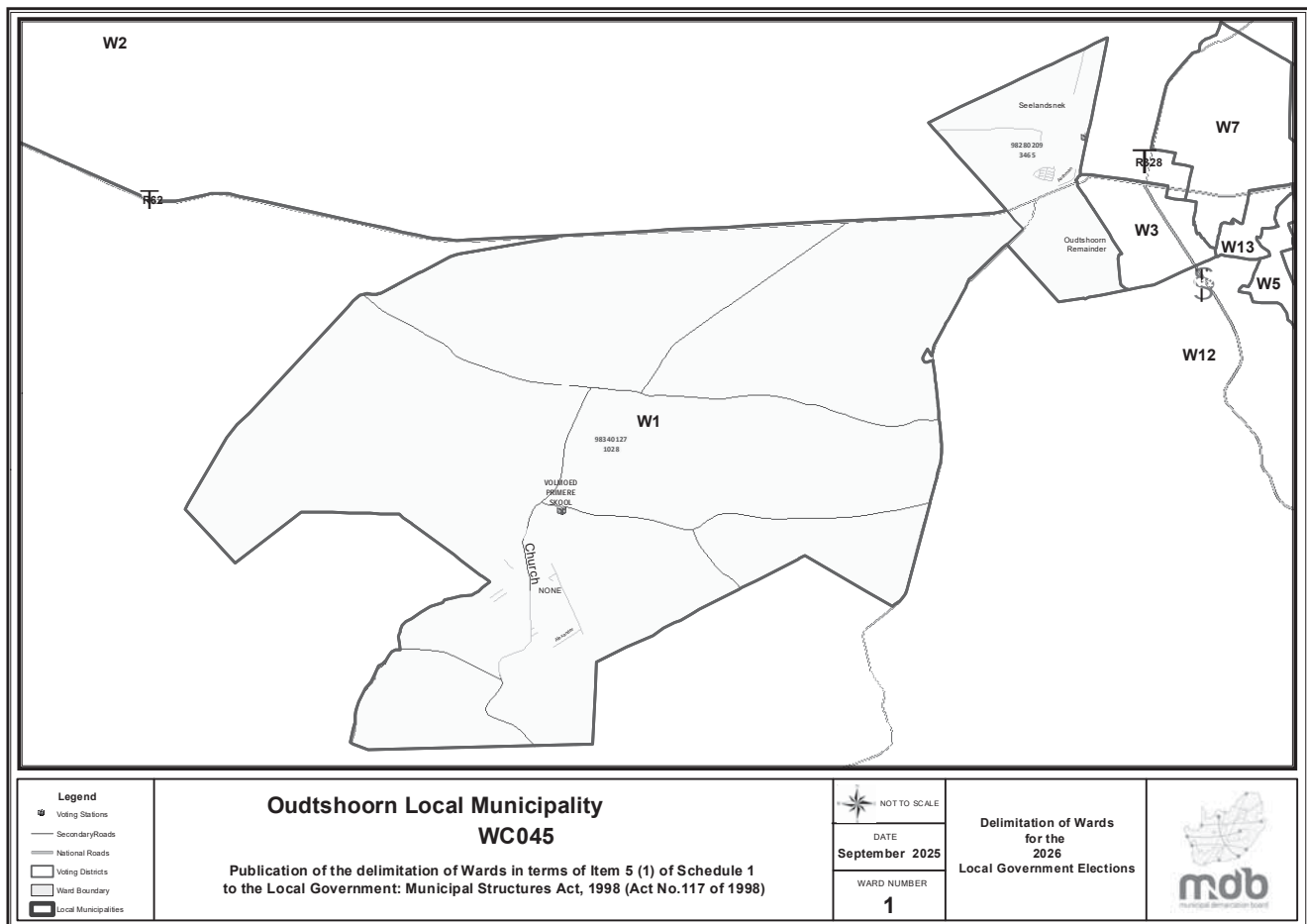
Ward 13 comprises of a total of 4219 registered voters.

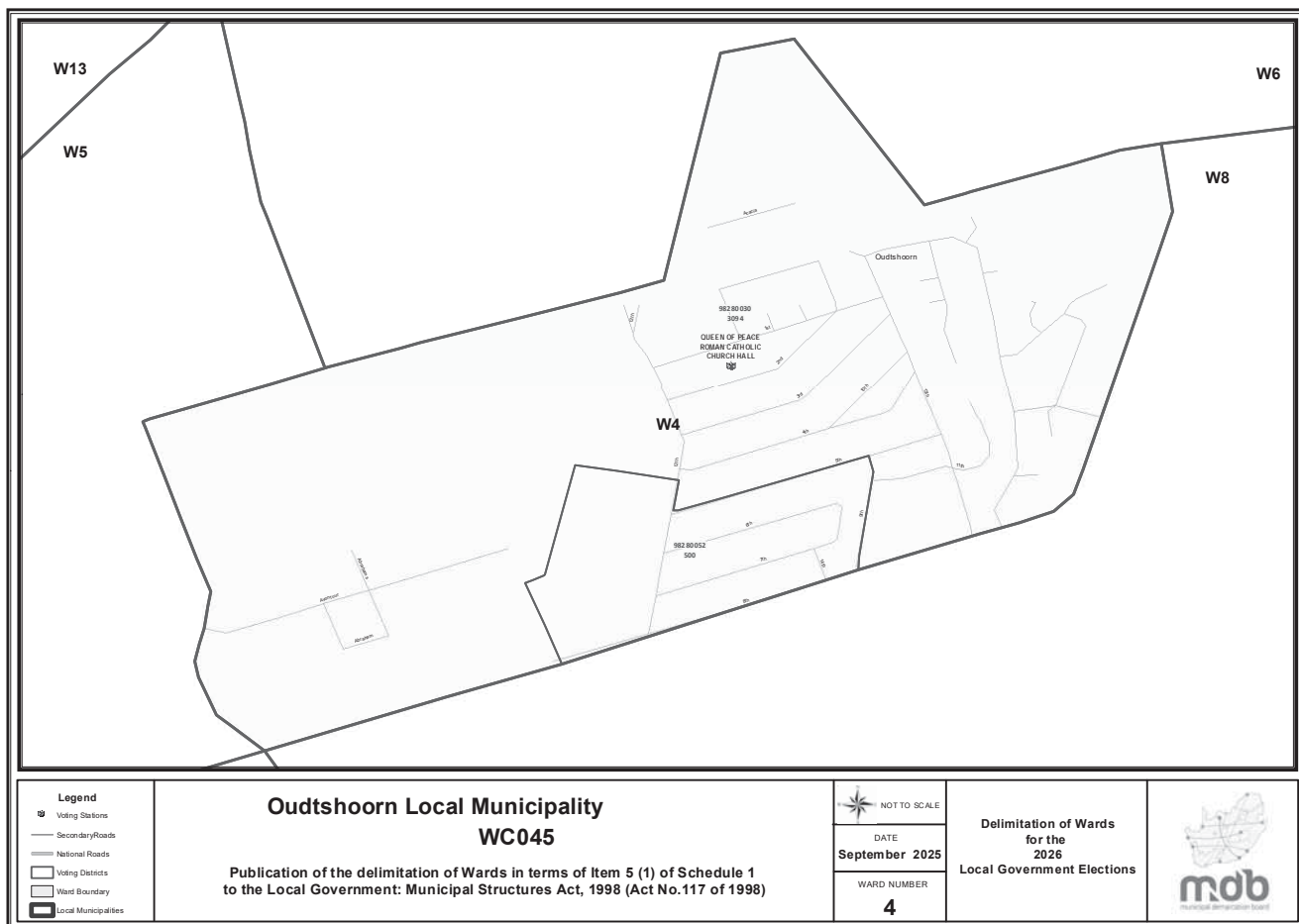
MIN VOTERS 3507

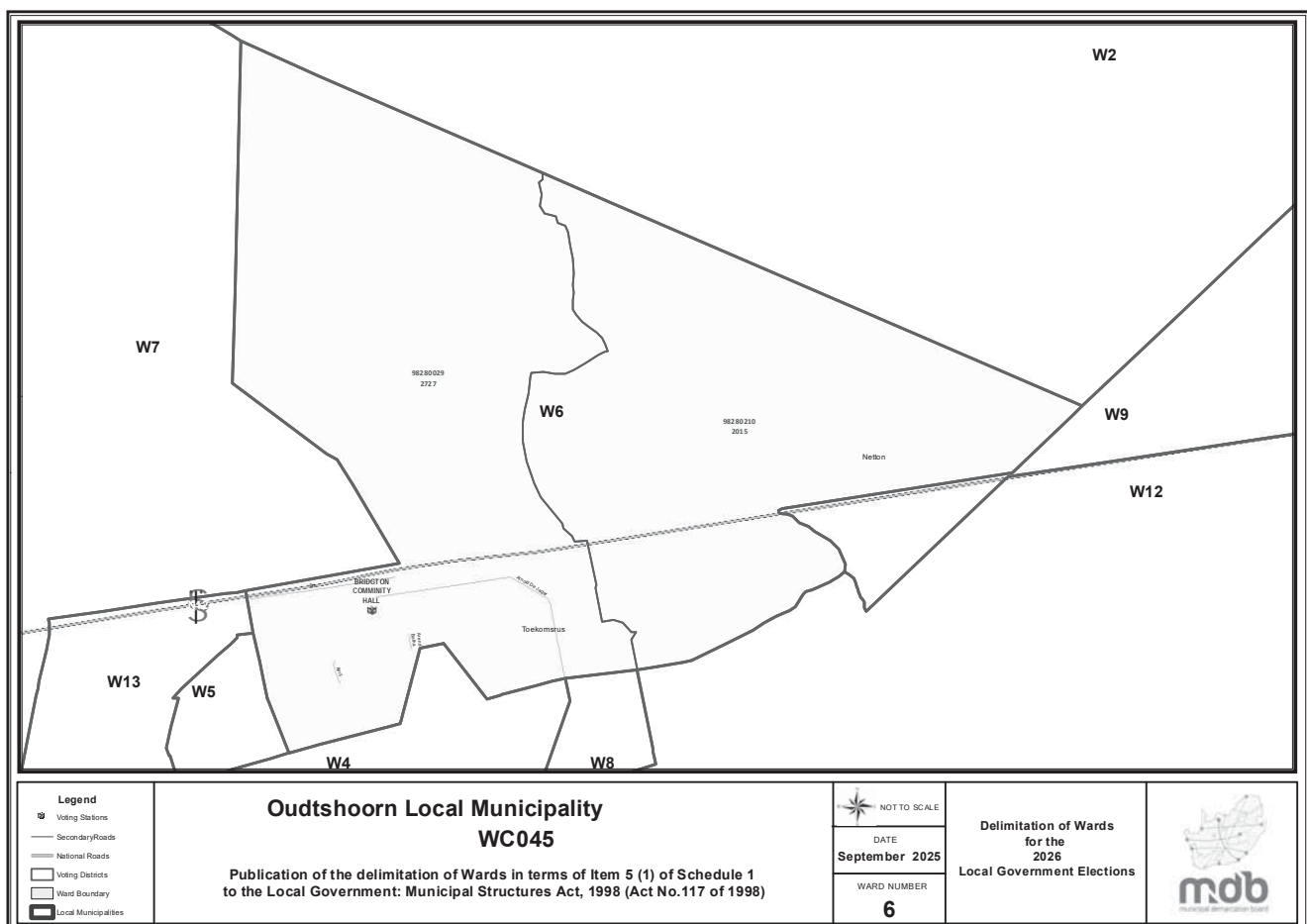
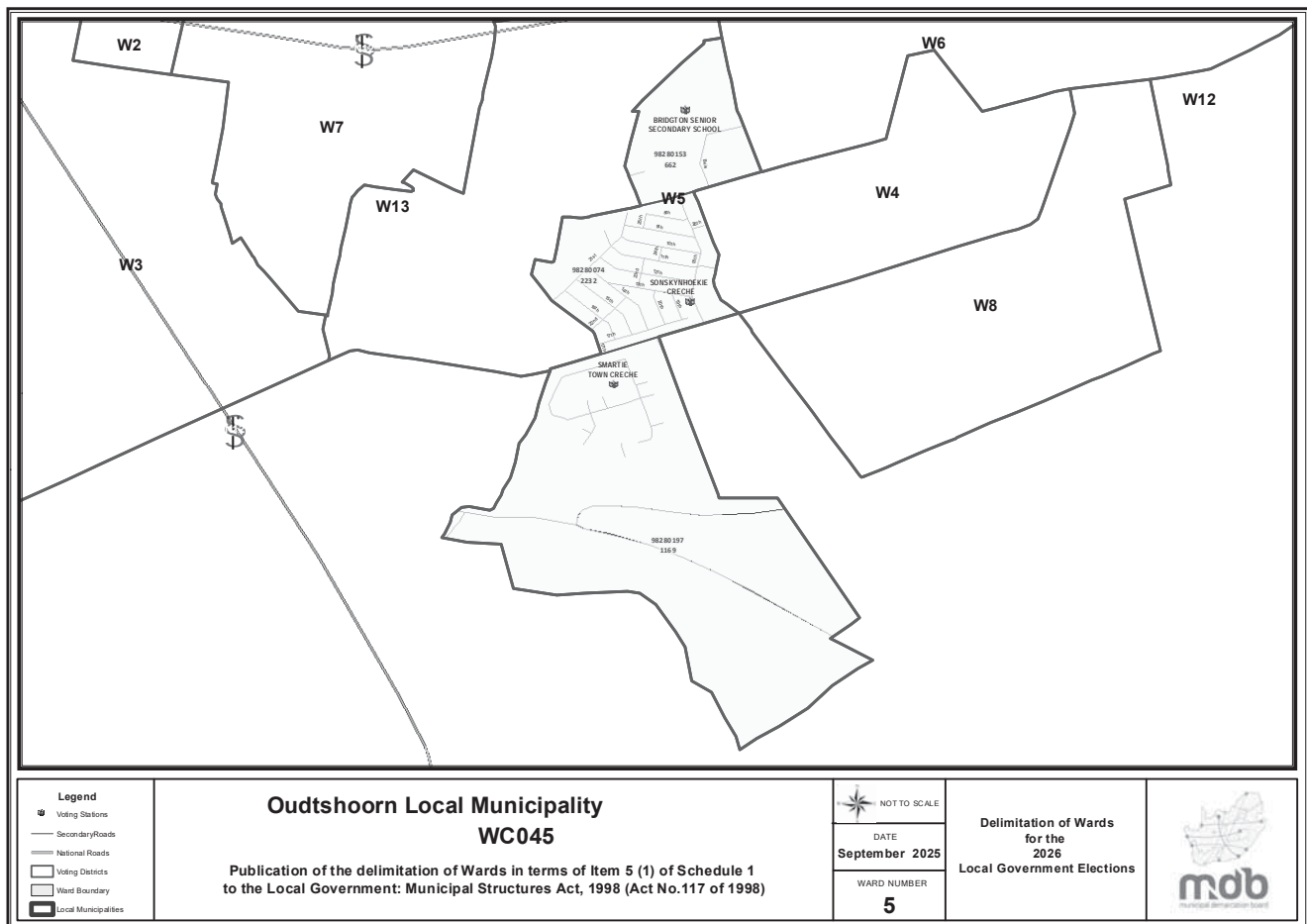
NORM 4125

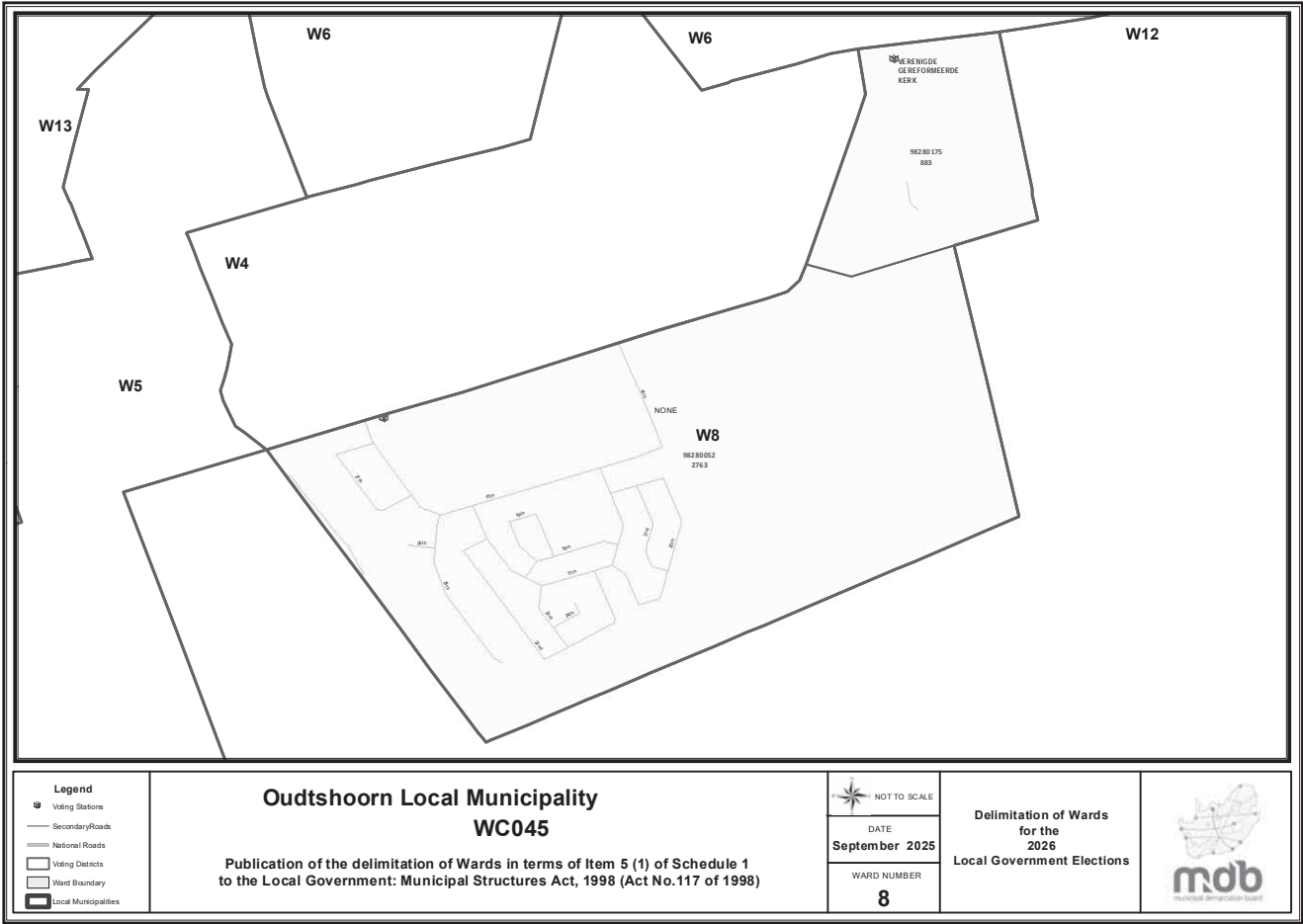
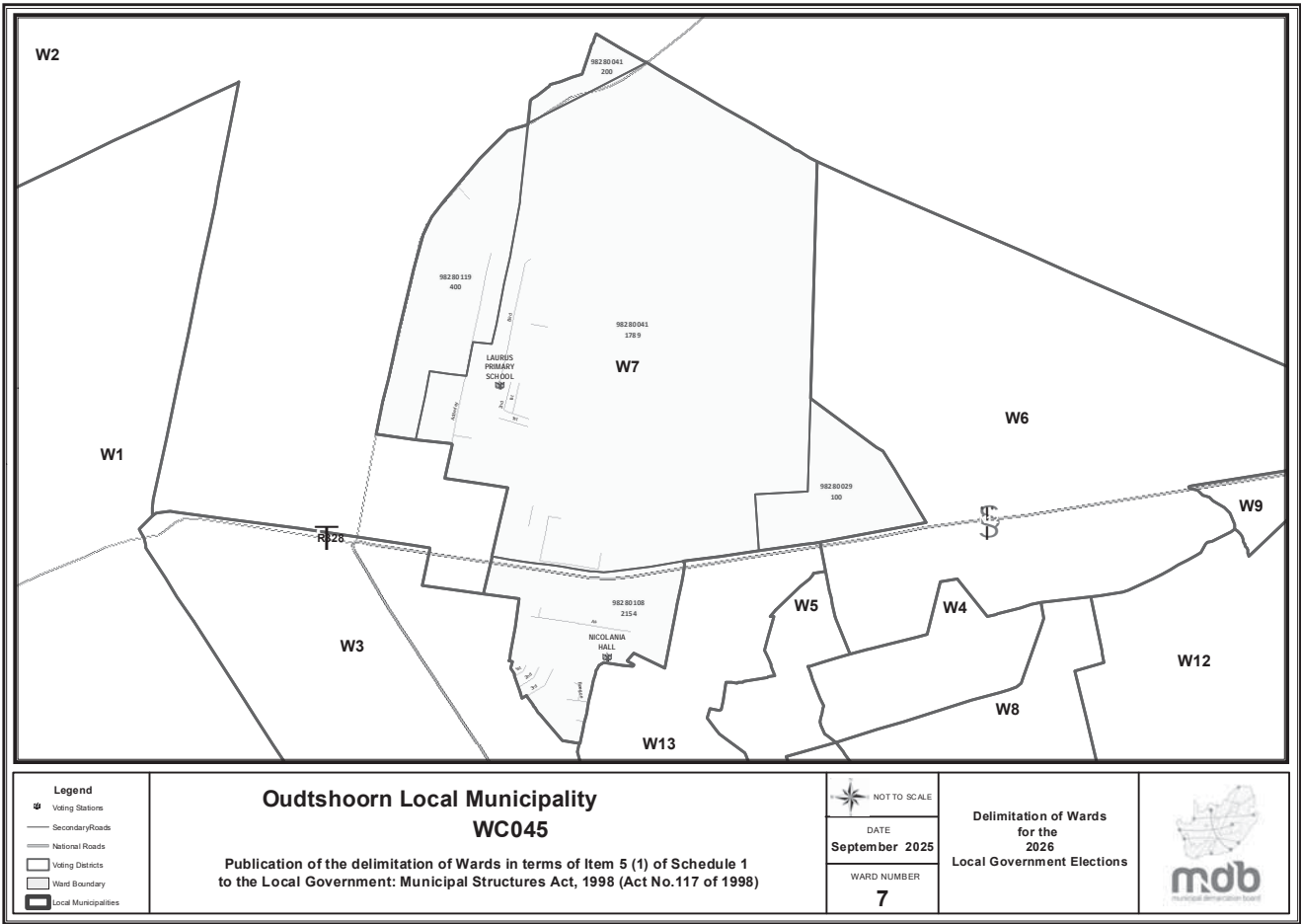
MAX VOTERS 4743

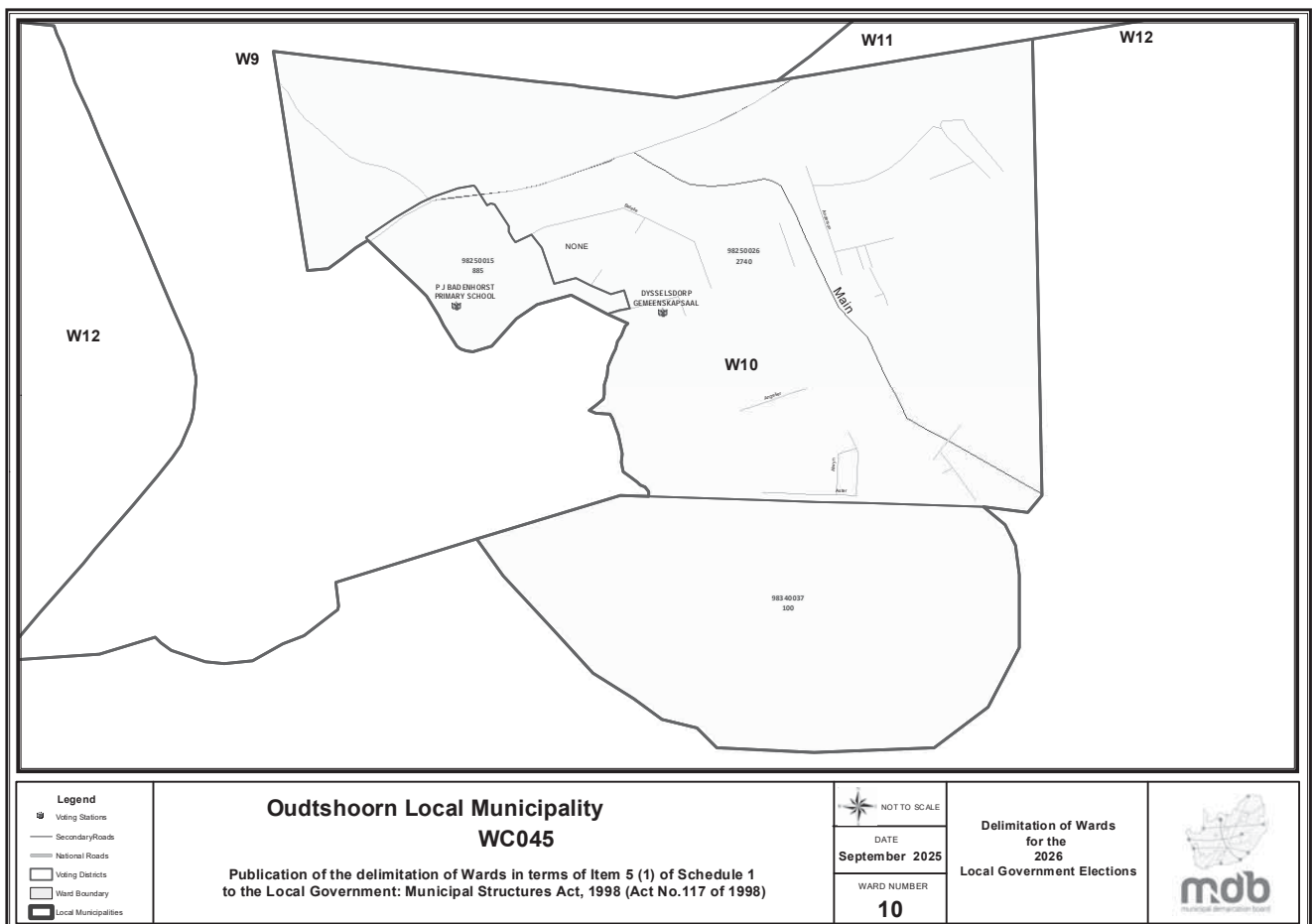
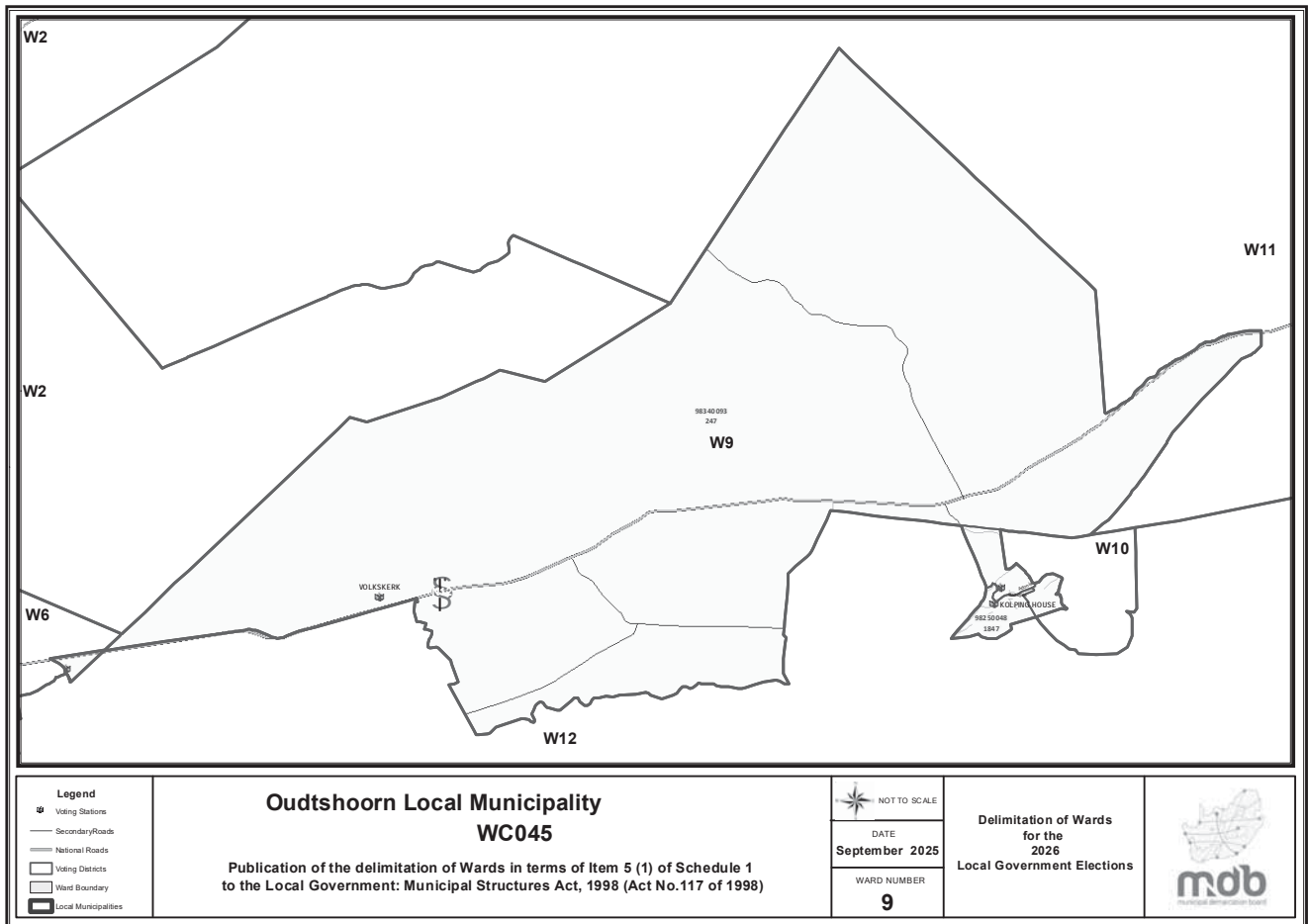
VOTING DISTRICT No.	VOTING STATION NAME	NUMBER OF VOTERS	VD SPLIT
98280085	BERGSIG PRIMARY	3613	
98280063	VGK OUDTSHOORN	606	

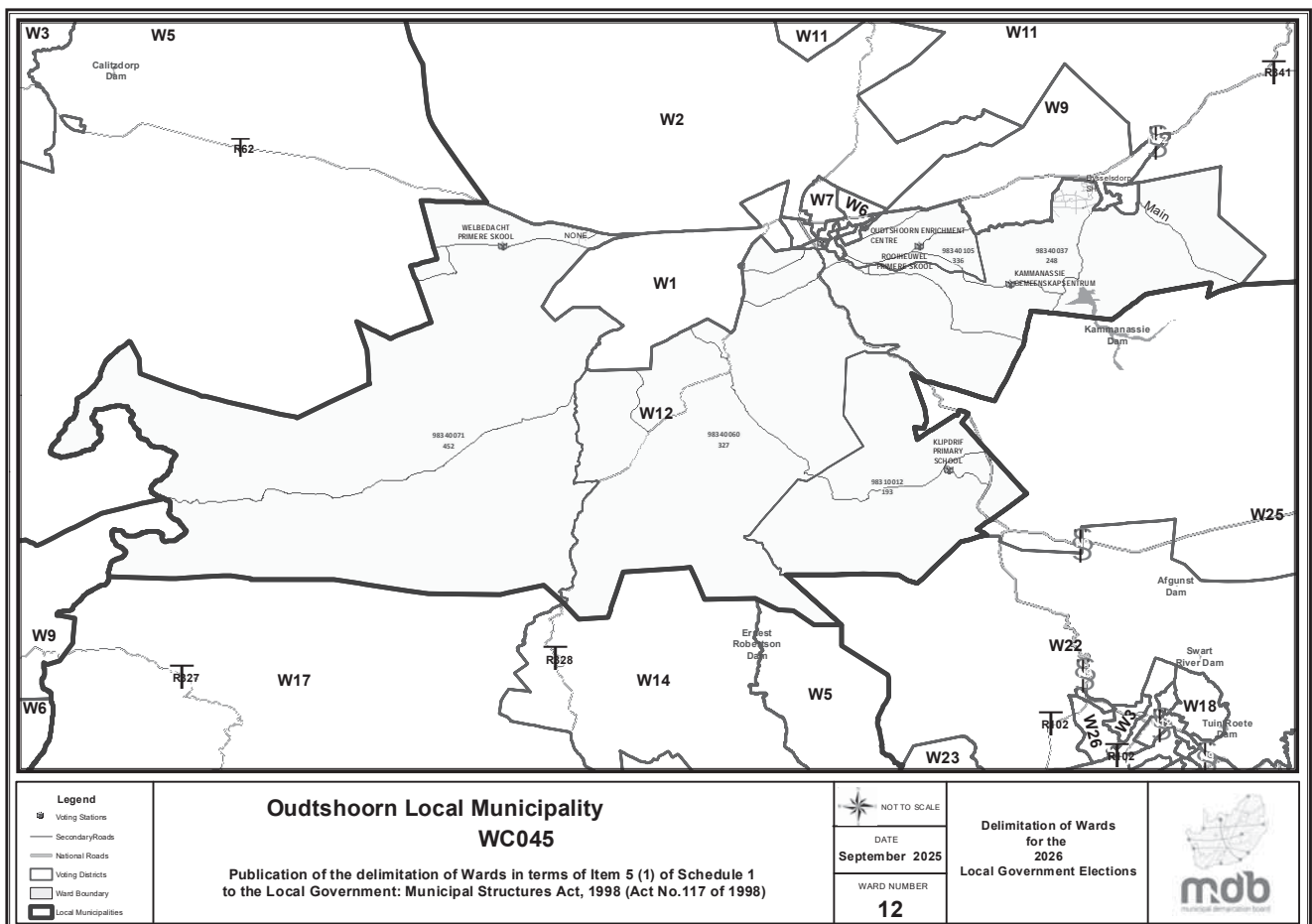
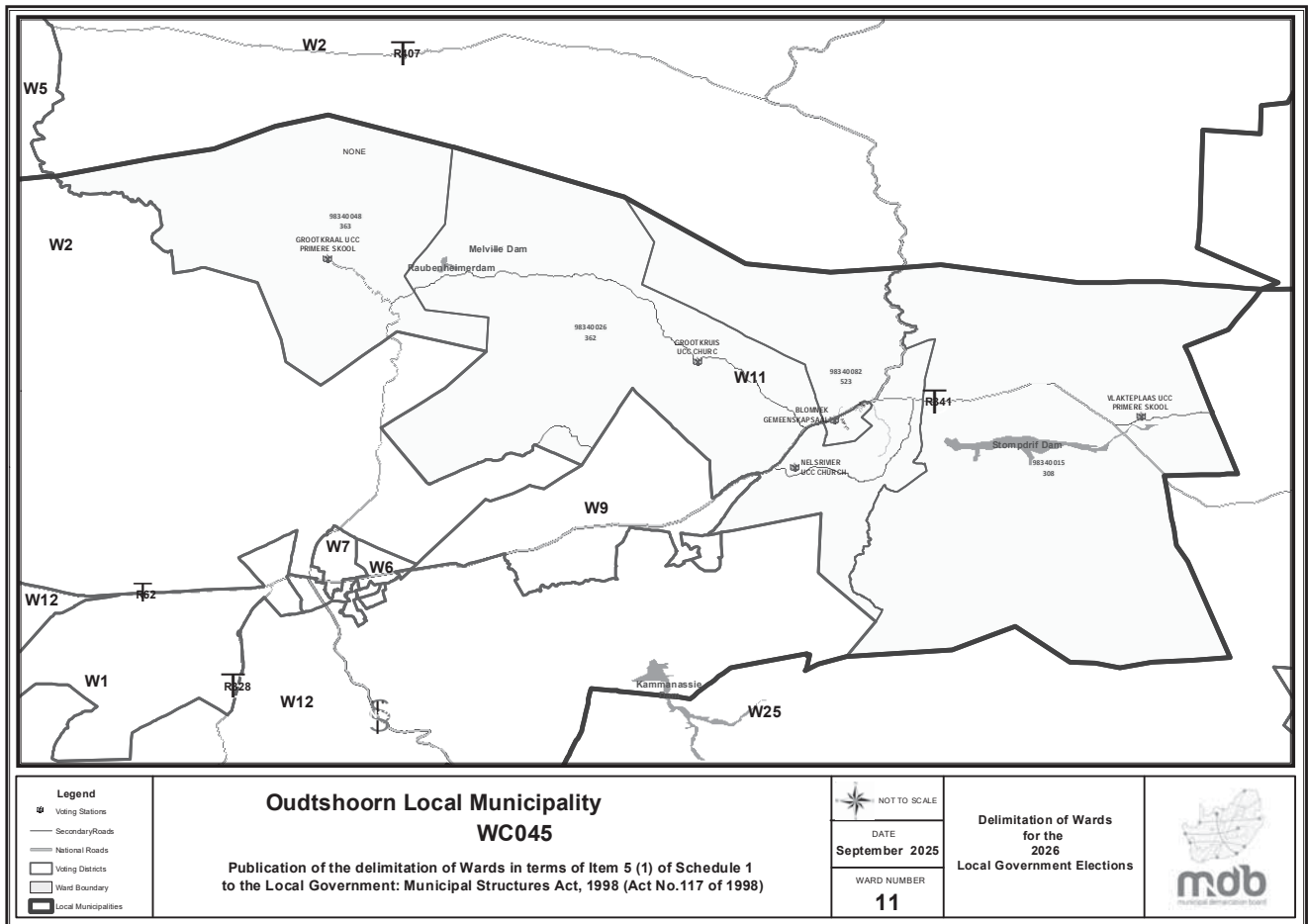


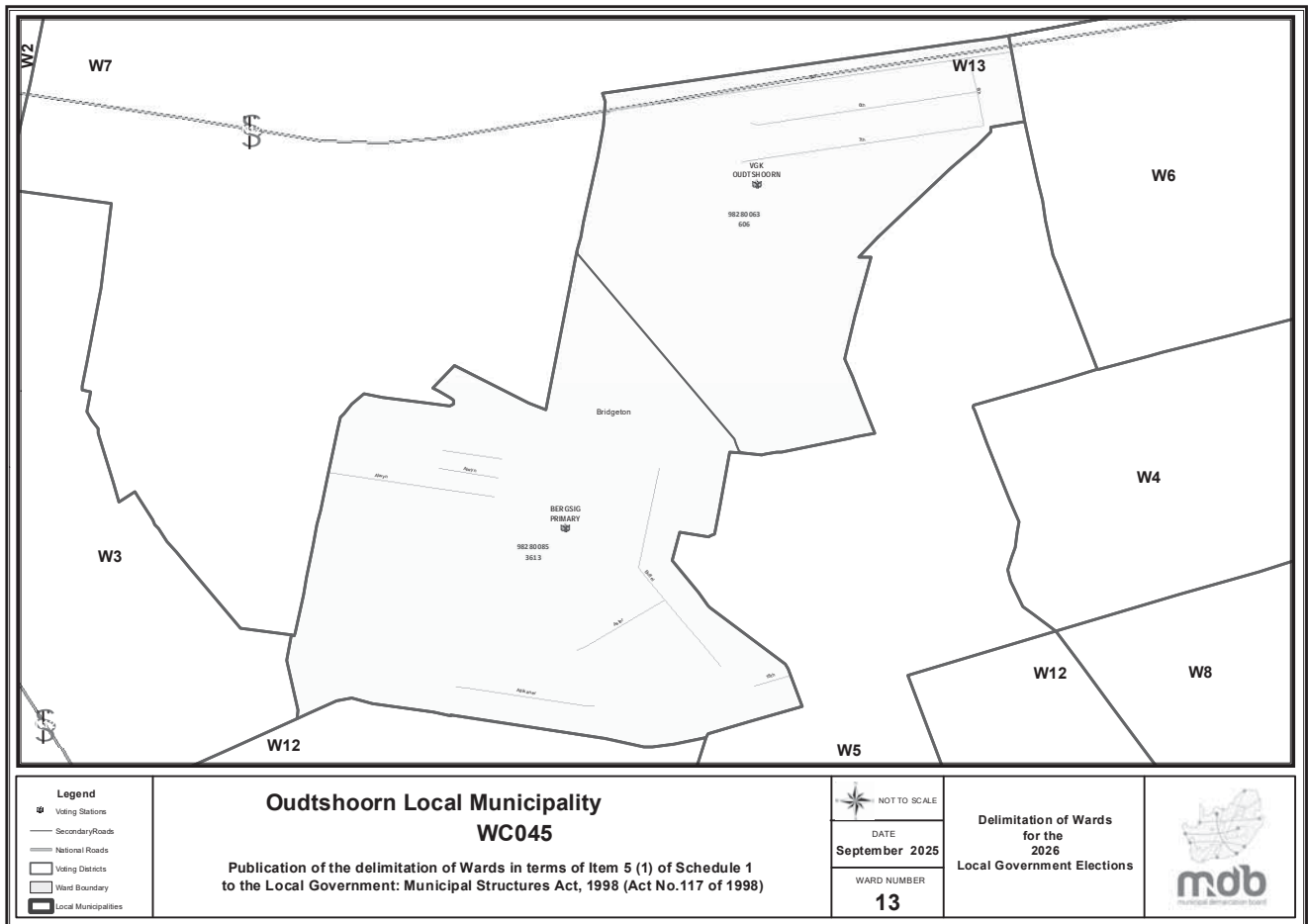












WESTERN CAPE PROVINCE

GENERAL NOTICE

**MUNICIPAL DEMARCATION BOARD : DELIMITATION OF
MUNICIPAL WARDS IN TERMS OF THE LOCAL
GOVERNMENT : MUNICIPAL STRUCTURES ACT, 1998.**

Bitou Local Municipality WC047

In terms of Item 5 (1) of Schedule 1 to the Local Government: Municipal Structures Act, 1998 (Act No. 117 of 1998) (the Act) the Municipal Demarcation Board hereby publishes its delimitation of wards for the above-mentioned municipality. Particulars of the delimitation are listed in the Schedule.

In terms of Item 5 (2) of Schedule 1 to the Act, any person aggrieved by the delimitation may, within 14 days of publication of this notice, submit objections in writing to:

The Municipal Demarcation Board
Private Bag X123
Centurion
0046

Fax: 086 5248643
Email: registry@demarcation.org.za

The attached form MDB 5 must please be used to object. The form is also available on www.demarcation.org.za.

MR THABO MOSES MANYONI
CHAIRPERSON: MUNICIPAL DEMARCATION BOARD

In terms of section 18(3) of the Local Government: Municipal Structures Act, 1998 (Act 117 of 1998), the MEC responsible for local government has determined that the municipal council consists of **13** councillors.

After having consulted the Independent Electoral Commission, The Municipal Demarcation Board has delimited the municipality into **7** wards in terms of Schedule 1 of the Act.

The number of registered voters in each ward does not vary by more than fifteen percent from the norm. The norm was determined by dividing the total number of voters on the municipal segment of the national common voters roll, namely **32827** voters in March 2024, by the number of wards in the municipality.

An overview map of the boundary of the municipality, with the boundaries of the wards within the municipality, and a map of each ward are attached. In case of a discrepancy between the map and this schedule, the map will prevail. The ward numbers, the voting districts and voting stations in each ward, and the number of voters are as follows:

SCHEDULE

Ward 1 comprises of a total of 5219 registered voters.			
MIN VOTERS 3986	NORM 4689	MAX VOTERS 5392	
VOTING DISTRICT No.	VOTING STATION NAME	NUMBER OF VOTERS	VD SPLIT
97220066	KURLAND COMMUNITY HALL	2440	
97220077	KURLAND CLUB HOUSE	1346	
97220101	WITTEDRIFT HIGH SCHOOL	491	Y
97220101	WITTEDRIFT HIGH SCHOOL	160	Y
97220134	NEW - GREENVALLEY COMMUNITY HALL	782	
Ward 2 comprises of a total of 5349 registered voters.			
MIN VOTERS 3986	NORM 4689	MAX VOTERS 5392	
VOTING DISTRICT No.	VOTING STATION NAME	NUMBER OF VOTERS	VD SPLIT
97220088	PLETTENBERG BAY PRIMARY SCHOOL	2655	Y
97220033	PLETTENBERG BAY COMMUNITY HALL	2694	Y
Ward 3 comprises of a total of 4239 registered voters.			
MIN VOTERS 3986	NORM 4689	MAX VOTERS 5392	
VOTING DISTRICT No.	VOTING STATION NAME	NUMBER OF VOTERS	VD SPLIT
97220202	MUNICIPAL HOUSE	899	
97220213	CDC BICYCLE SHED	1222	
97220055	SIYAKHULA PRE-SCHOOL	2118	
Ward 4 comprises of a total of 4081 registered voters.			
MIN VOTERS 3986	NORM 4689	MAX VOTERS 5392	
VOTING DISTRICT No.	VOTING STATION NAME	NUMBER OF VOTERS	VD SPLIT
97220167	CHILD WELFARE SA PLETTENBERG BAY	958	
97220044	NEW HORIZONS COMMUNITY HALL	2873	
97220033	PLETTENBERG BAY COMMUNITY HALL	250	Y
Ward 5 comprises of a total of 4523 registered voters.			
MIN VOTERS 3986	NORM 4689	MAX VOTERS 5392	
VOTING DISTRICT No.	VOTING STATION NAME	NUMBER OF VOTERS	VD SPLIT
97220112	PHAKAMISANI PRIMARY SCHOOL	2097	
97220145	KWANOKUTHULA PRIMARY SCHOOL	2426	
Ward 6 comprises of a total of 4555 registered voters.			
MIN VOTERS 3986	NORM 4689	MAX VOTERS 5392	

VOTING DISTRICT No.	VOTING STATION NAME	NUMBER OF VOTERS	VD SPLIT
97220022	KWANOKUTHULA COMMUNITY HALL	1217	
97220156	MURRAY HIGH SCHOOL	1556	
97220189	ASSEMBLY OF GOD KWANOKUTHULA	1782	

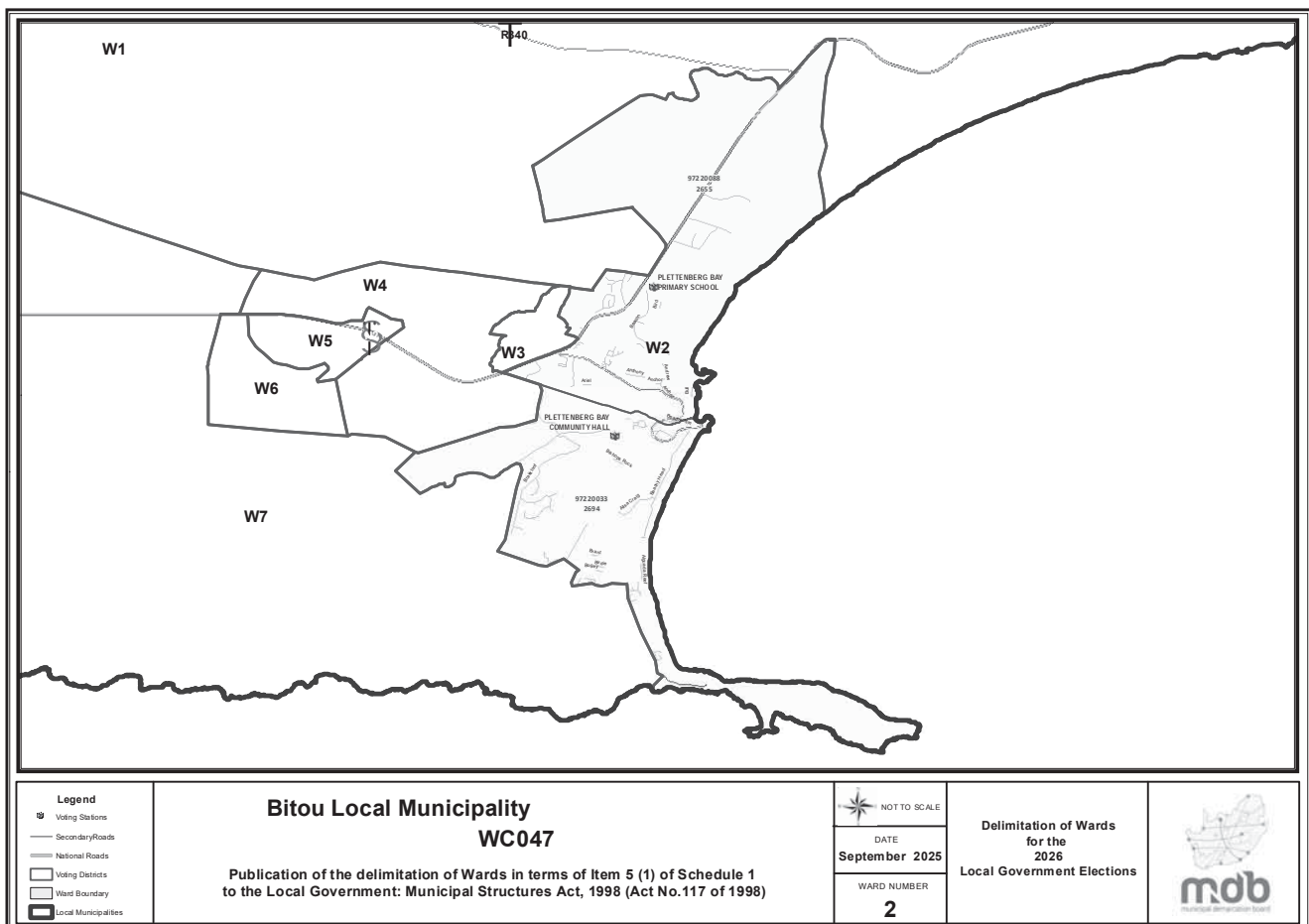
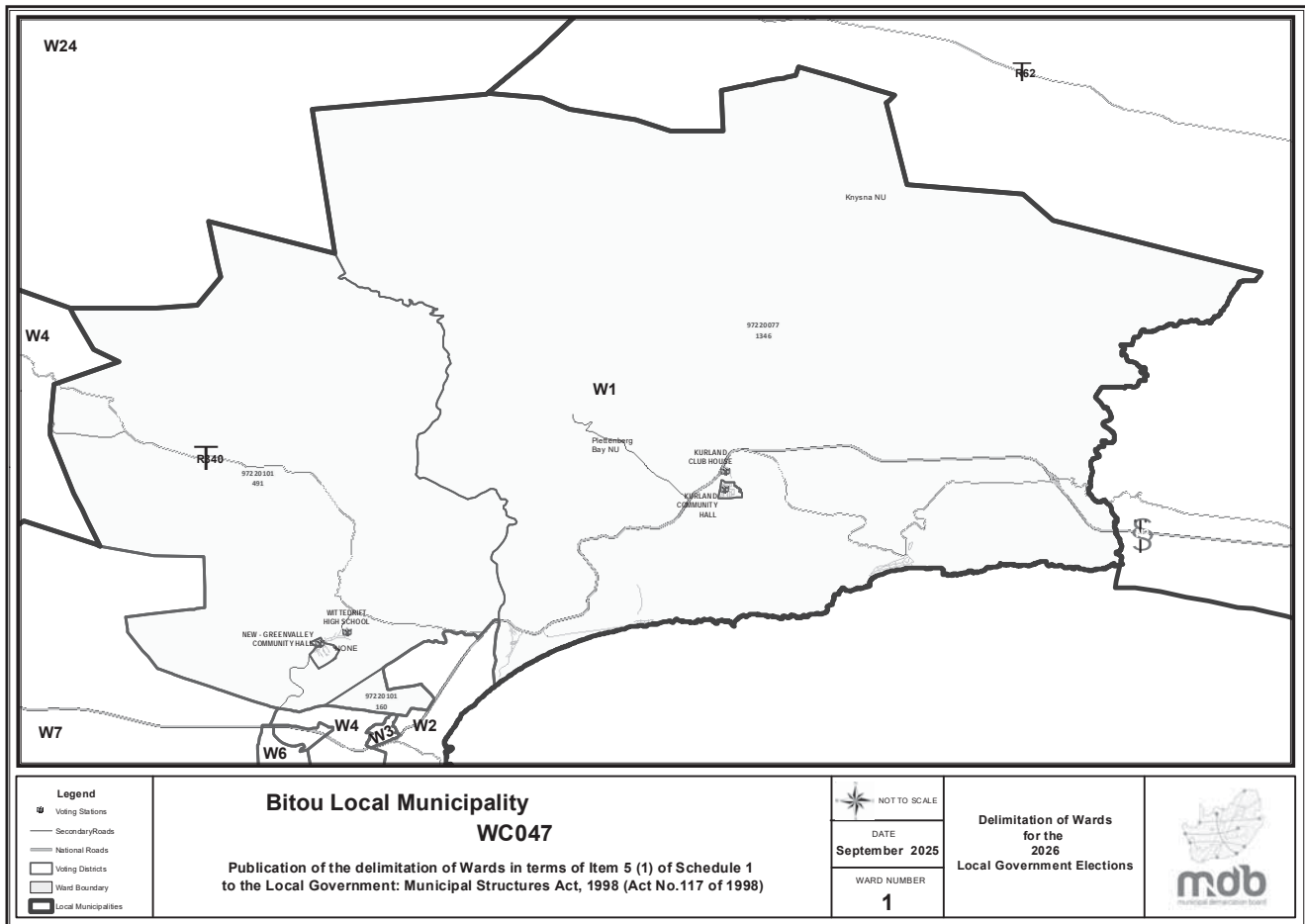
Ward 7 comprises of a total of 4861 registered voters.

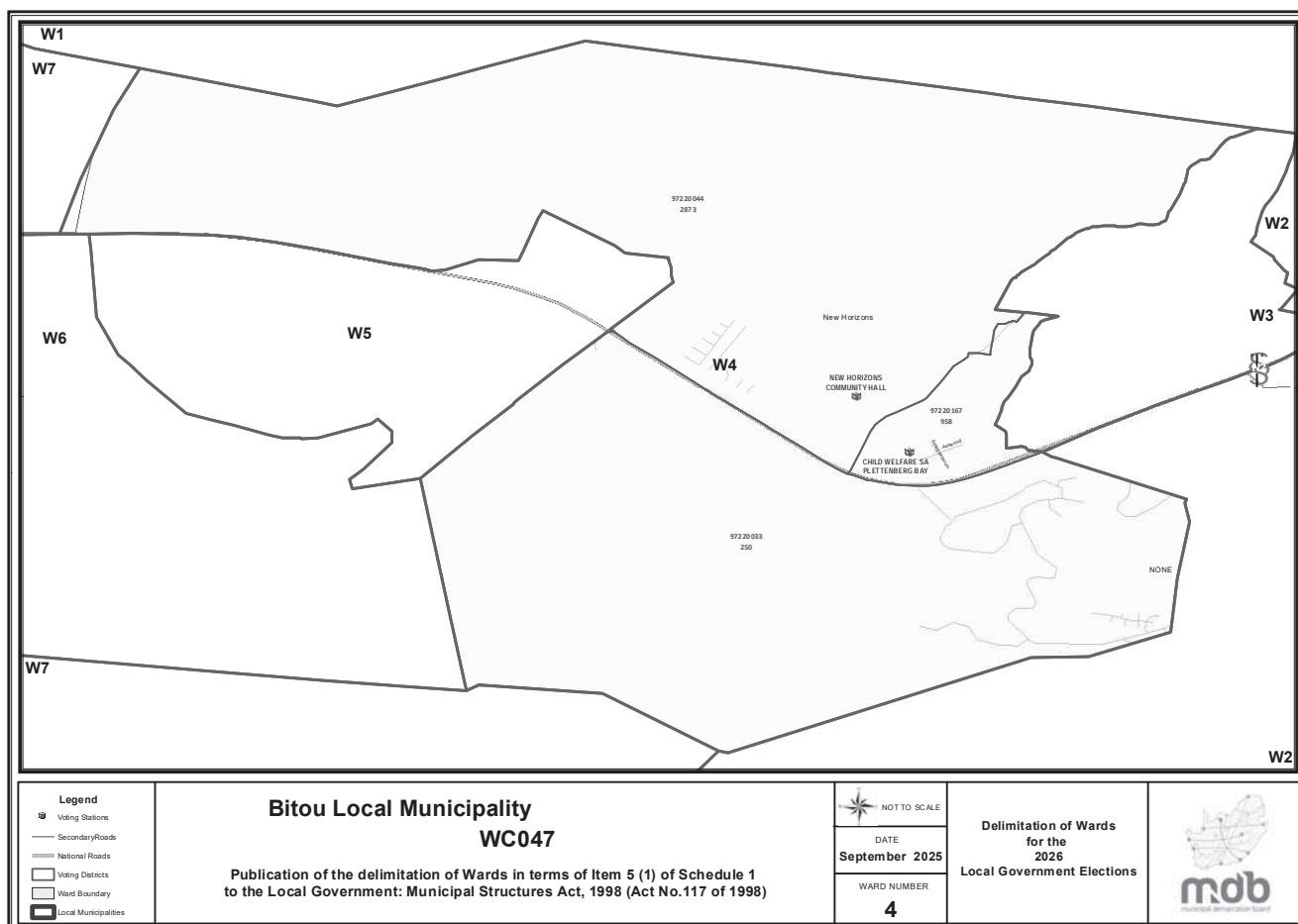
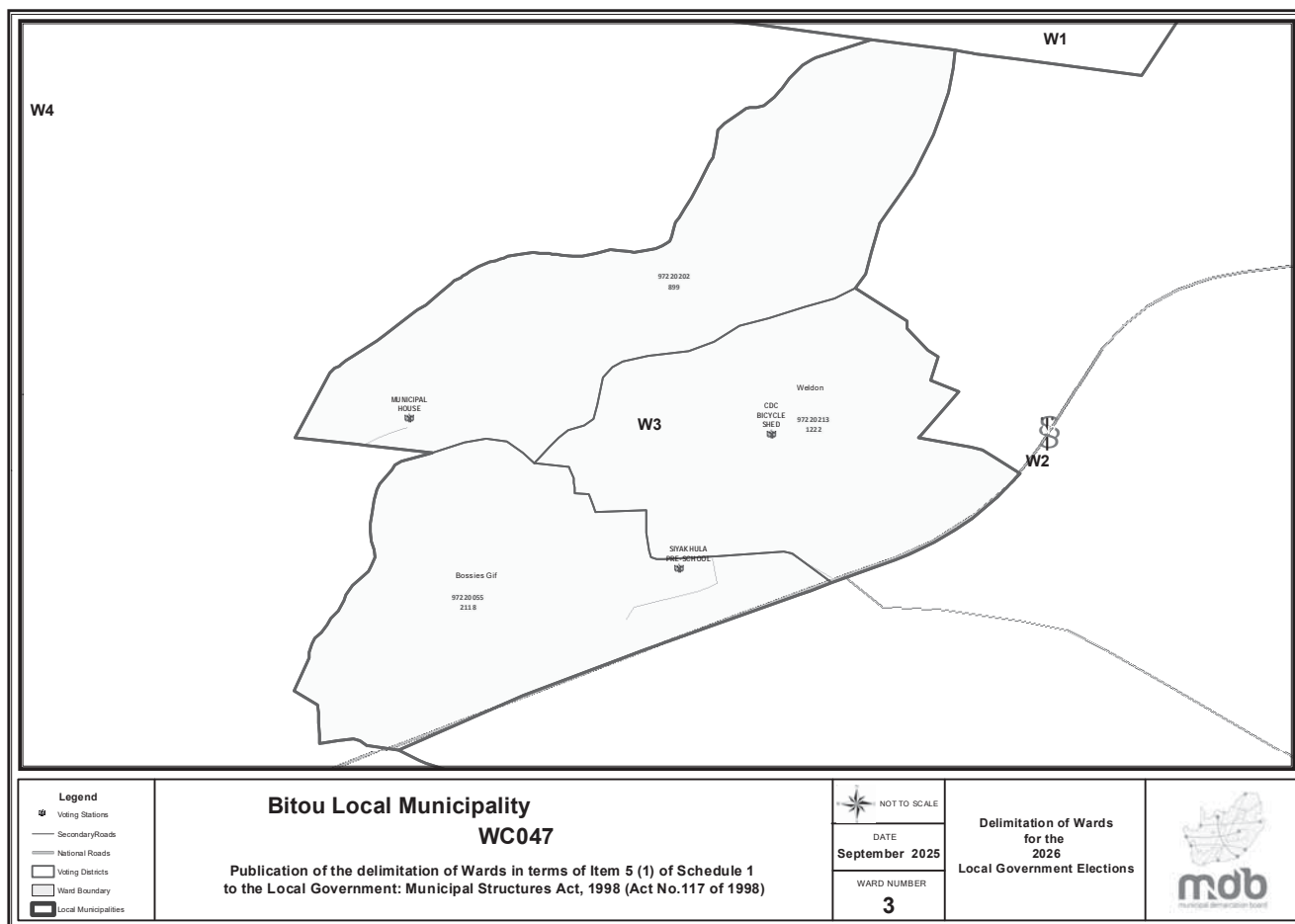
MIN VOTERS 3986

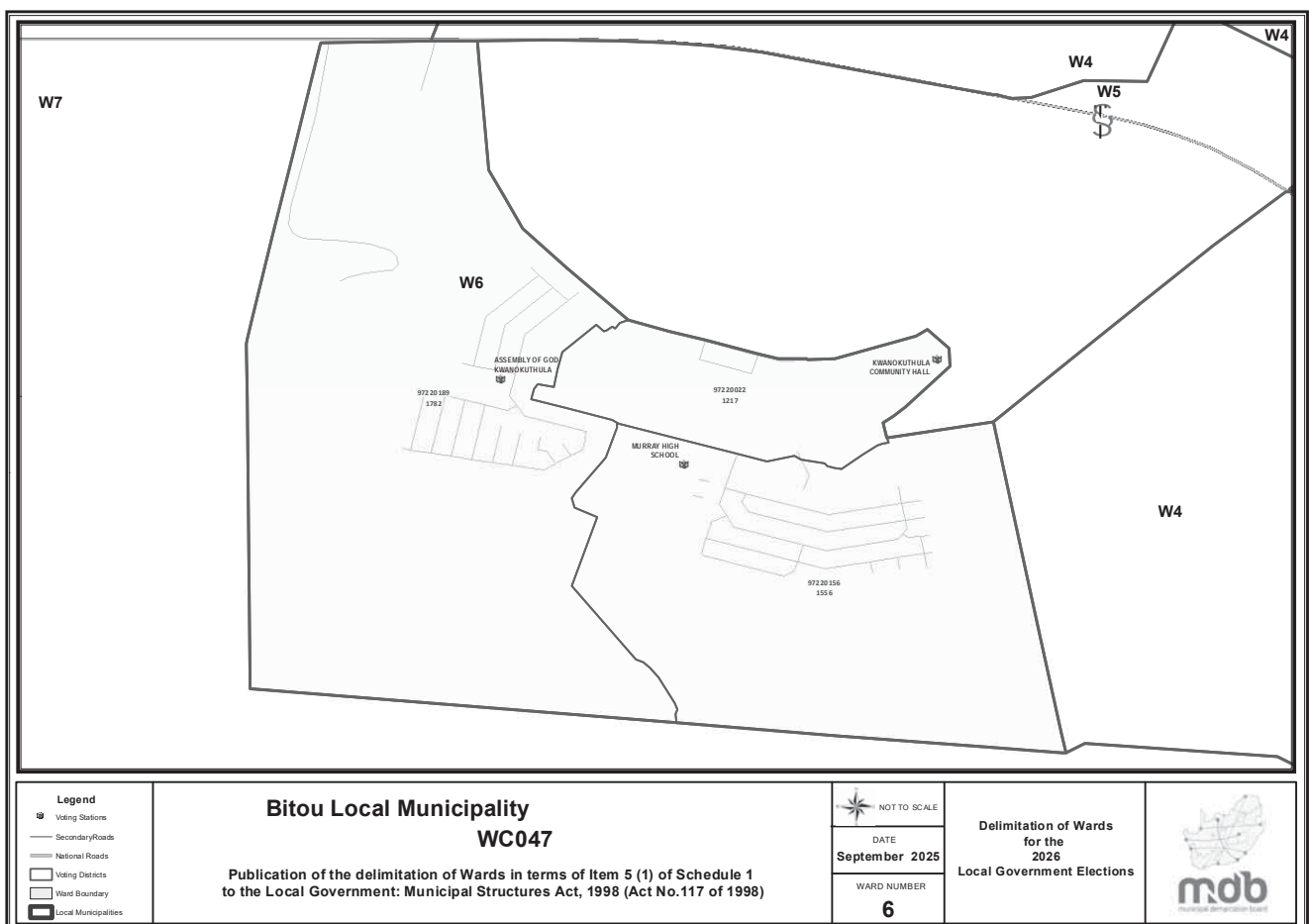
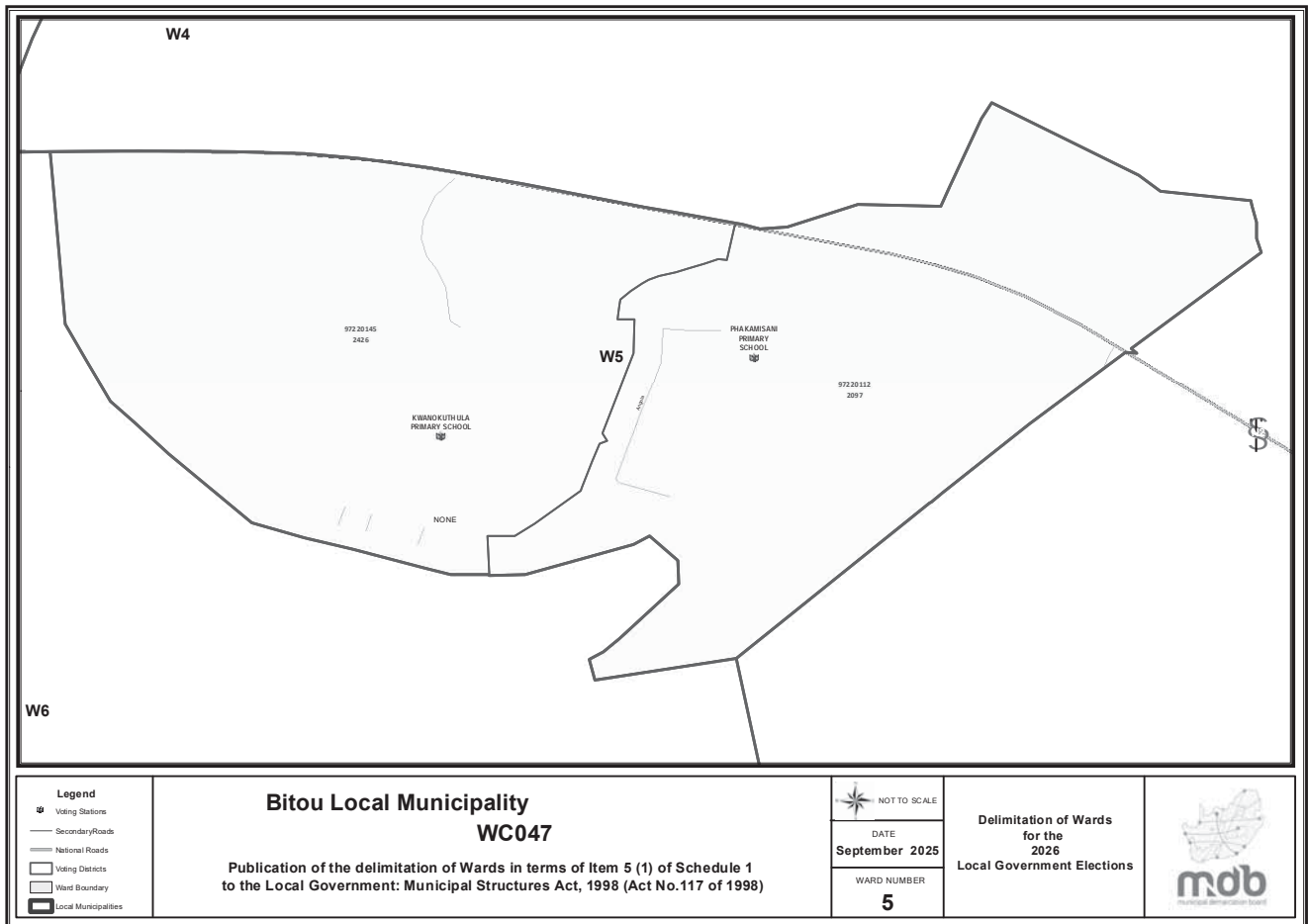
NORM 4689

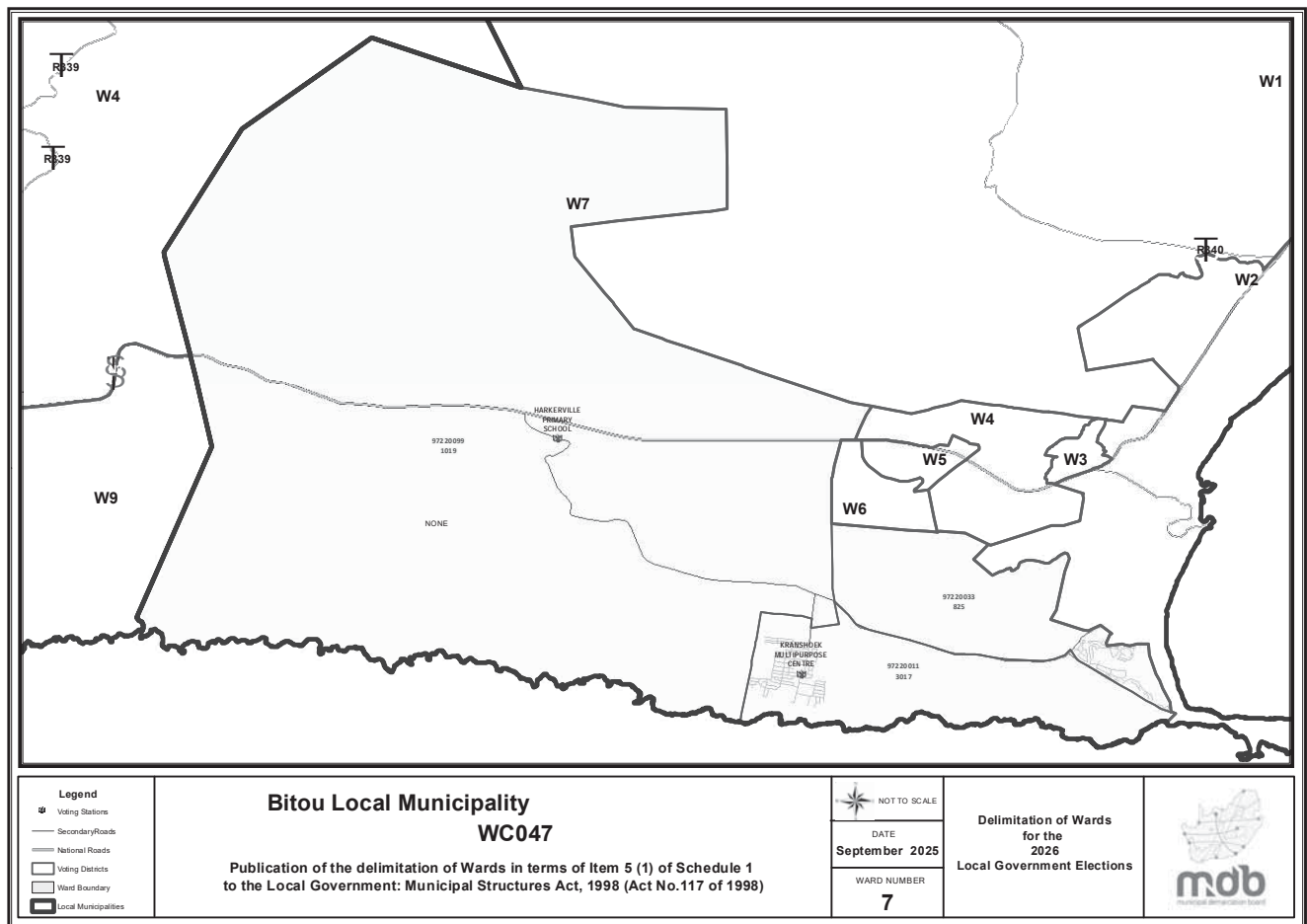
MAX VOTERS 5392

VOTING DISTRICT No.	VOTING STATION NAME	NUMBER OF VOTERS	VD SPLIT
97220011	KRANSHOEK MULTIPURPOSE CENTRE	3017	
97220033	PLETTENBERG BAY COMMUNITY HALL	825	Y
97220099	HARKERVILLE PRIMARY SCHOOL	1019	









WESTERN CAPE PROVINCE

GENERAL NOTICE

**MUNICIPAL DEMARCATION BOARD : DELIMITATION OF
MUNICIPAL WARDS IN TERMS OF THE LOCAL
GOVERNMENT : MUNICIPAL STRUCTURES ACT, 1998.**

Knysna Local Municipality WC048

In terms of Item 5 (1) of Schedule 1 to the Local Government: Municipal Structures Act, 1998 (Act No. 117 of 1998) (the Act) the Municipal Demarcation Board hereby publishes its delimitation of wards for the above-mentioned municipality. Particulars of the delimitation are listed in the Schedule.

In terms of Item 5 (2) of Schedule 1 to the Act, any person aggrieved by the delimitation may, within 14 days of publication of this notice, submit objections in writing to:

The Municipal Demarcation Board
Private Bag X123
Centurion
0046

Fax: 086 5248643
Email: registry@demarcation.org.za

The attached form MDB 5 must please be used to object. The form is also available on www.demarcation.org.za.

MR THABO MOSES MANYONI
CHAIRPERSON: MUNICIPAL DEMARCATION BOARD

In terms of section 18(3) of the Local Government: Municipal Structures Act, 1998 (Act 117 of 1998), the MEC responsible for local government has determined that the municipal council consists of **21** councillors.

After having consulted the Independent Electoral Commission, The Municipal Demarcation Board has delimited the municipality into **11** wards in terms of Schedule 1 of the Act.

The number of registered voters in each ward does not vary by more than fifteen percent from the norm. The norm was determined by dividing the total number of voters on the municipal segment of the national common voters roll, namely **45642** voters in March 2024, by the number of wards in the municipality.

An overview map of the boundary of the municipality, with the boundaries of the wards within the municipality, and a map of each ward are attached. In case of a discrepancy between the map and this schedule, the map will prevail. The ward numbers, the voting districts and voting stations in each ward, and the number of voters are as follows:

SCHEDULE

Ward 1 comprises of a total of 4689 registered voters.			
MIN VOTERS 3527	NORM 4149	MAX VOTERS 4771	
VOTING DISTRICT No.	VOTING STATION NAME	NUMBER OF VOTERS	VD SPLIT
97310011	SEDFIELD TOWN HALL	1	Y
97310022	SEDFIELD PRIMARY SCHOOL	3710	
97310044	SEDFIELD BOWLING CLUB	978	
Ward 2 comprises of a total of 4052 registered voters.			
MIN VOTERS 3527	NORM 4149	MAX VOTERS 4771	
VOTING DISTRICT No.	VOTING STATION NAME	NUMBER OF VOTERS	VD SPLIT
97370073	KARATARA COMMUNITY HALL	1281	
97310011	SEDFIELD TOWN HALL	2771	Y
Ward 3 comprises of a total of 3851 registered voters.			
MIN VOTERS 3527	NORM 4149	MAX VOTERS 4771	
VOTING DISTRICT No.	VOTING STATION NAME	NUMBER OF VOTERS	VD SPLIT
97270173	UNCEDO TAXI ASSOCIATION OFFICE	1209	
97270117	PERCY MADALA HIGH SCHOOL	1	Y
97270229	HLALANI METHODIST CHURCH	799	
97270140	BITOU ROUND TABLE CRECHE	1	Y
97270128	CHRIS HANI COMMUNITY HALL	1841	
Ward 4 comprises of a total of 4654 registered voters.			
MIN VOTERS 3527	NORM 4149	MAX VOTERS 4771	
VOTING DISTRICT No.	VOTING STATION NAME	NUMBER OF VOTERS	VD SPLIT
97270106	CONCORDIA METHODIST CHURCH	1347	
97270094	CHRIS NISSEN PRIMARY SCHOOL	2414	
97270195	ST PETER'S ANGLICAN CHURCH	724	
97270027	TOWN HALL	1	Y
97270027	TOWN HALL	1	Y
97370118	BUFFELSNEK SAAL	167	
Ward 5 comprises of a total of 4397 registered voters.			
MIN VOTERS 3527	NORM 4149	MAX VOTERS 4771	
VOTING DISTRICT No.	VOTING STATION NAME	NUMBER OF VOTERS	VD SPLIT
97370084	QHINTA DE MONTANHA	643	

97310033	TENT IN BUFFELS BAY'S PARKING LOT	115
97290018	RHEENENDAL COMMUNITY CENTRE	2275
97180016	BRENTON COUNCIL OFFICES	808
97170015	BELVIDERE ANGLICAN CHURCH	556

Ward 6 comprises of a total of 3528 registered voters.

MIN VOTERS 3527

NORM 4149

MAX VOTERS 4771

VOTING DISTRICT No.	VOTING STATION NAME	NUMBER OF VOTERS	VD SPLIT
97270049	VERMONT OLD AGE HOME	1400	Y
97270050	HORNLEE PRIMARY SCHOOL	1251	
97270139	HORNLEE COMMUNITY HALL	877	

Ward 7 comprises of a total of 3853 registered voters.

MIN VOTERS 3527

NORM 4149

MAX VOTERS 4771

VOTING DISTRICT No.	VOTING STATION NAME	NUMBER OF VOTERS	VD SPLIT
97270184	BONGANI TRAINING CENTRE	1701	
97270117	PERCY MADALA HIGH SCHOOL	2152	Y

Ward 8 comprises of a total of 4450 registered voters.

MIN VOTERS 3527

NORM 4149

MAX VOTERS 4771

VOTING DISTRICT No.	VOTING STATION NAME	NUMBER OF VOTERS	VD SPLIT
97270230	MASIFUNDE LIBRARY	1606	
97270072	CONCORDIA HIGH SCHOOL	2844	

Ward 9 comprises of a total of 3907 registered voters.

MIN VOTERS 3527

NORM 4149

MAX VOTERS 4771

VOTING DISTRICT No.	VOTING STATION NAME	NUMBER OF VOTERS	VD SPLIT
97270218	LOERIE PARK CLUB HOUSE	1131	
97270083	CEARN HALL	2507	
97370028	BRACKENHILL COMMUNITY HALL	269	

Ward 10 comprises of a total of 4717 registered voters.

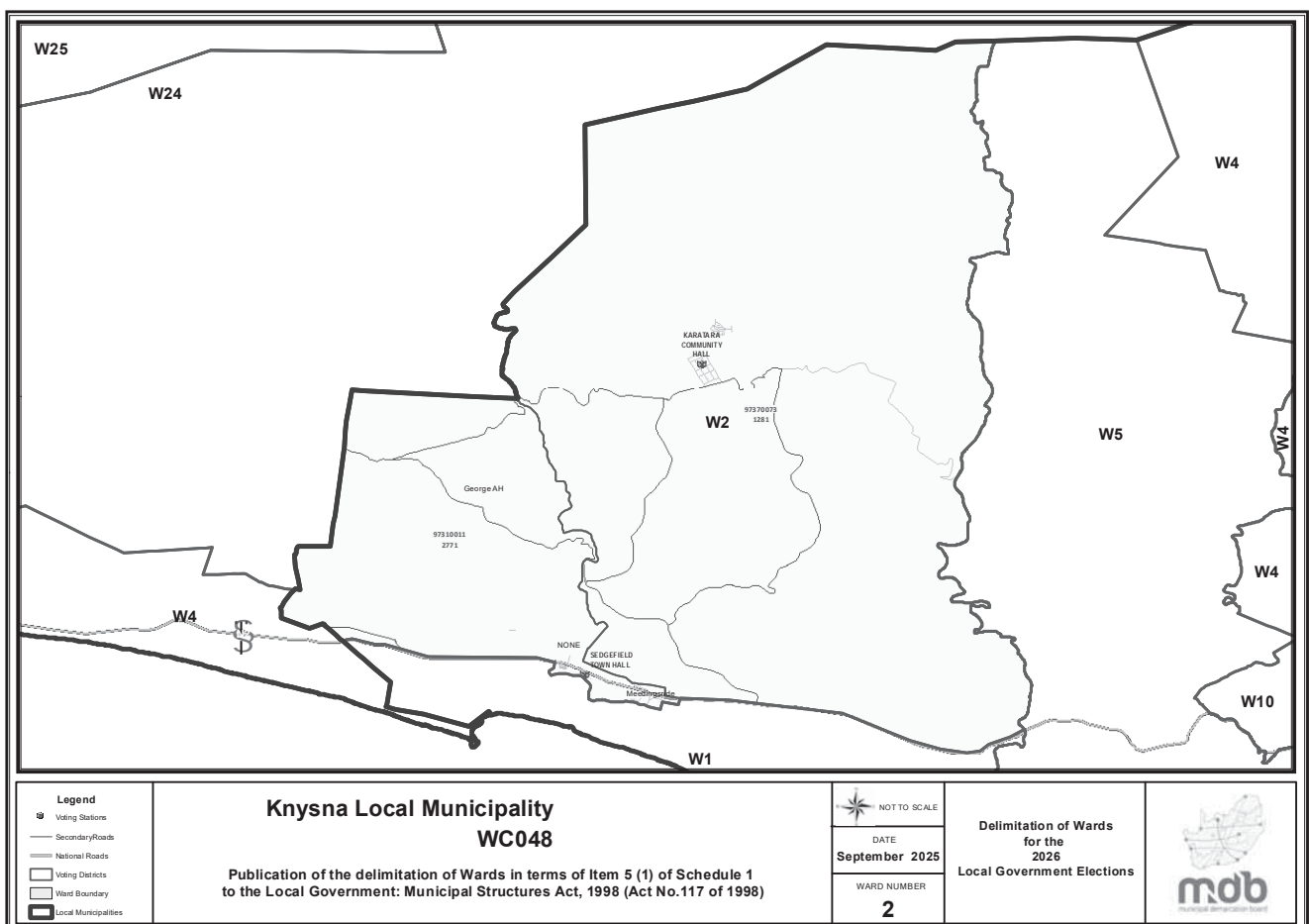
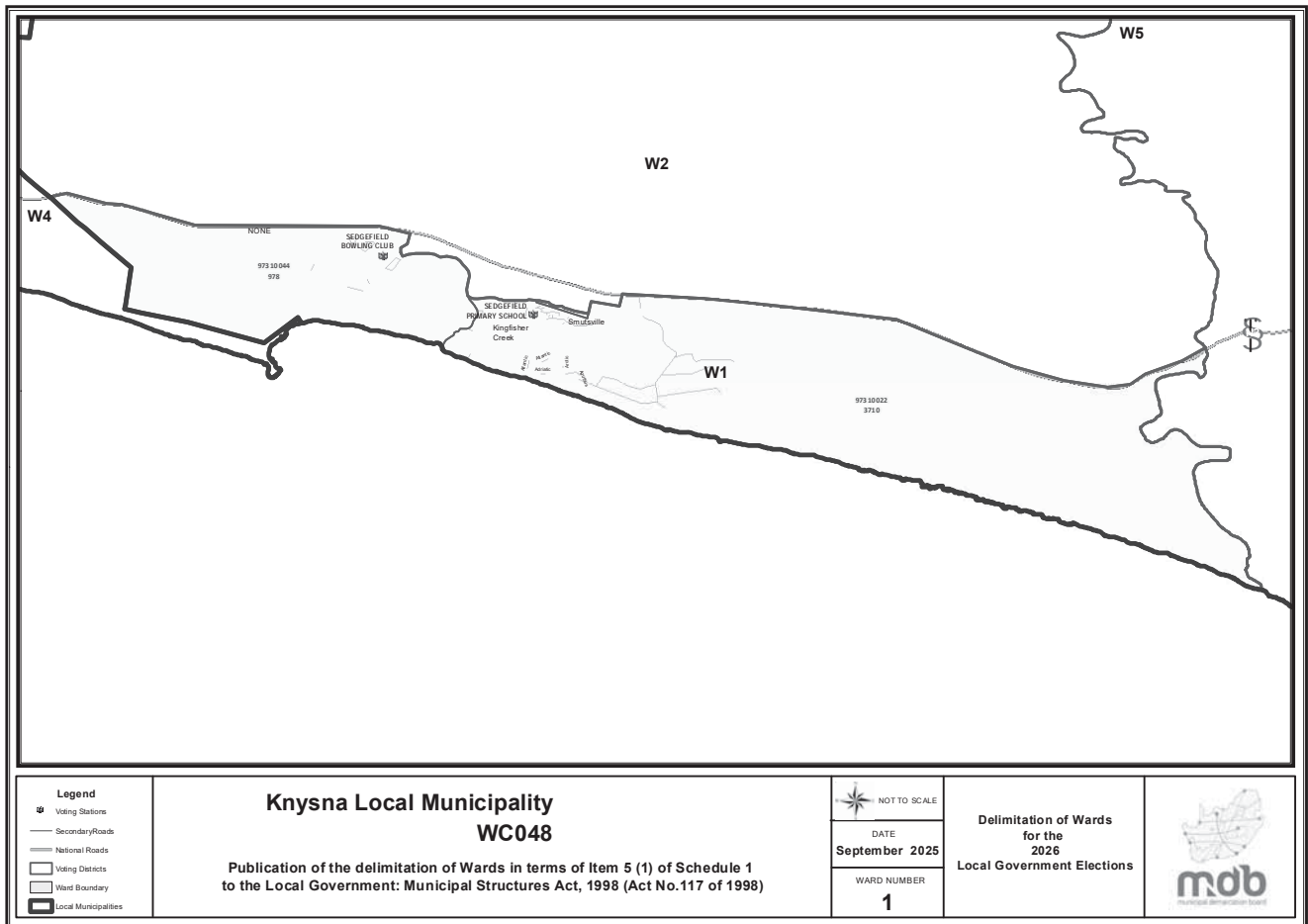
MIN VOTERS 3527

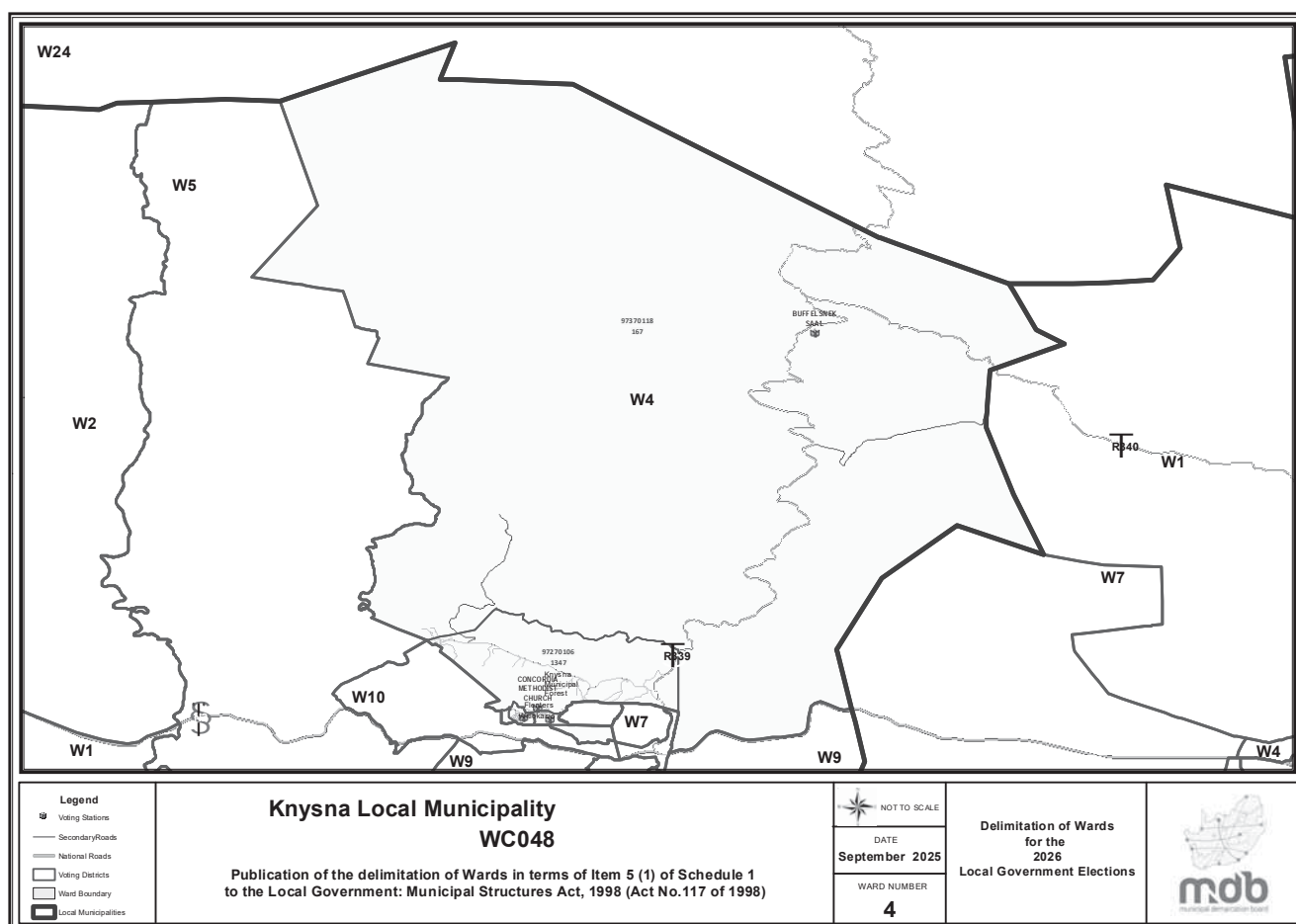
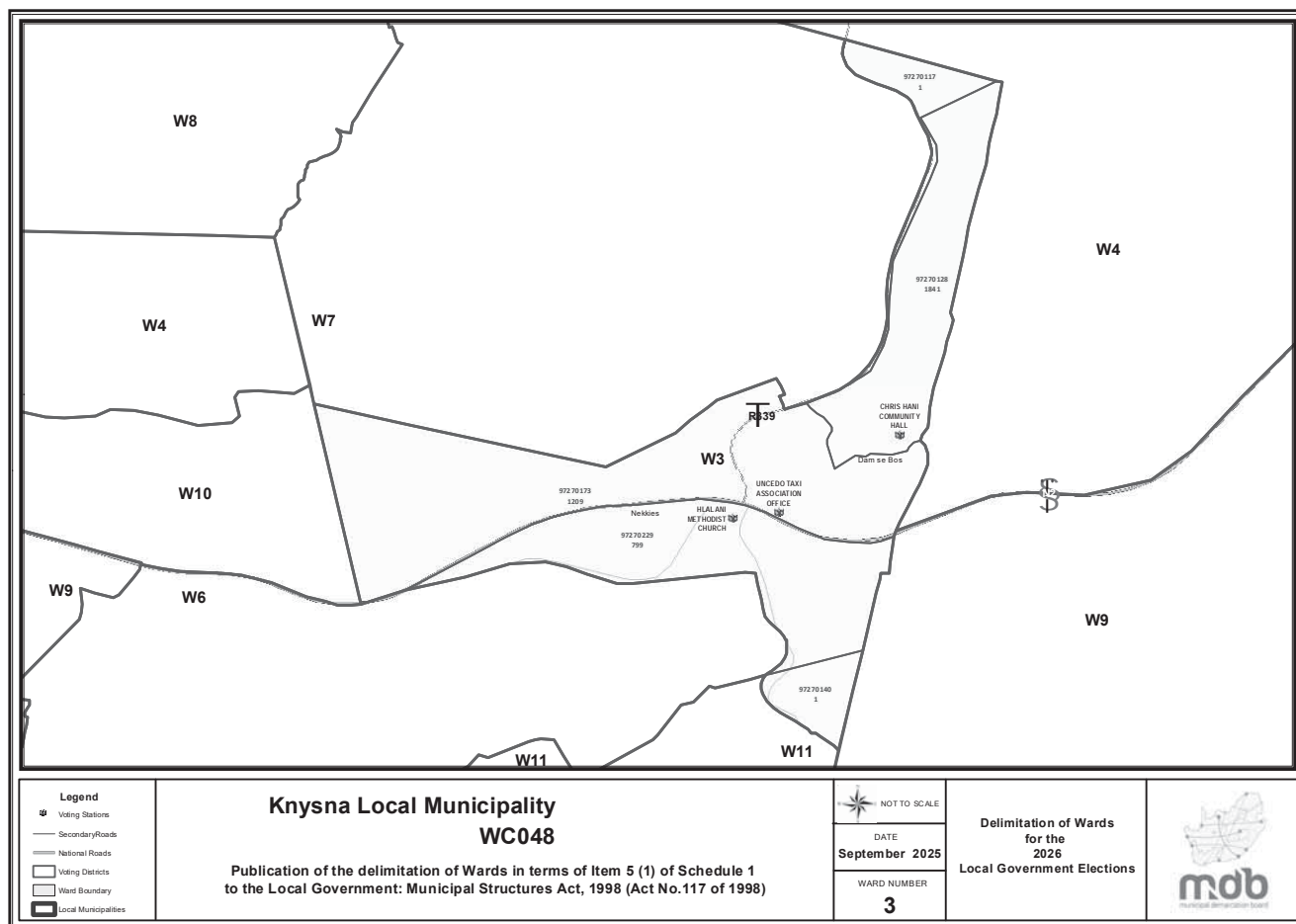
NORM 4149

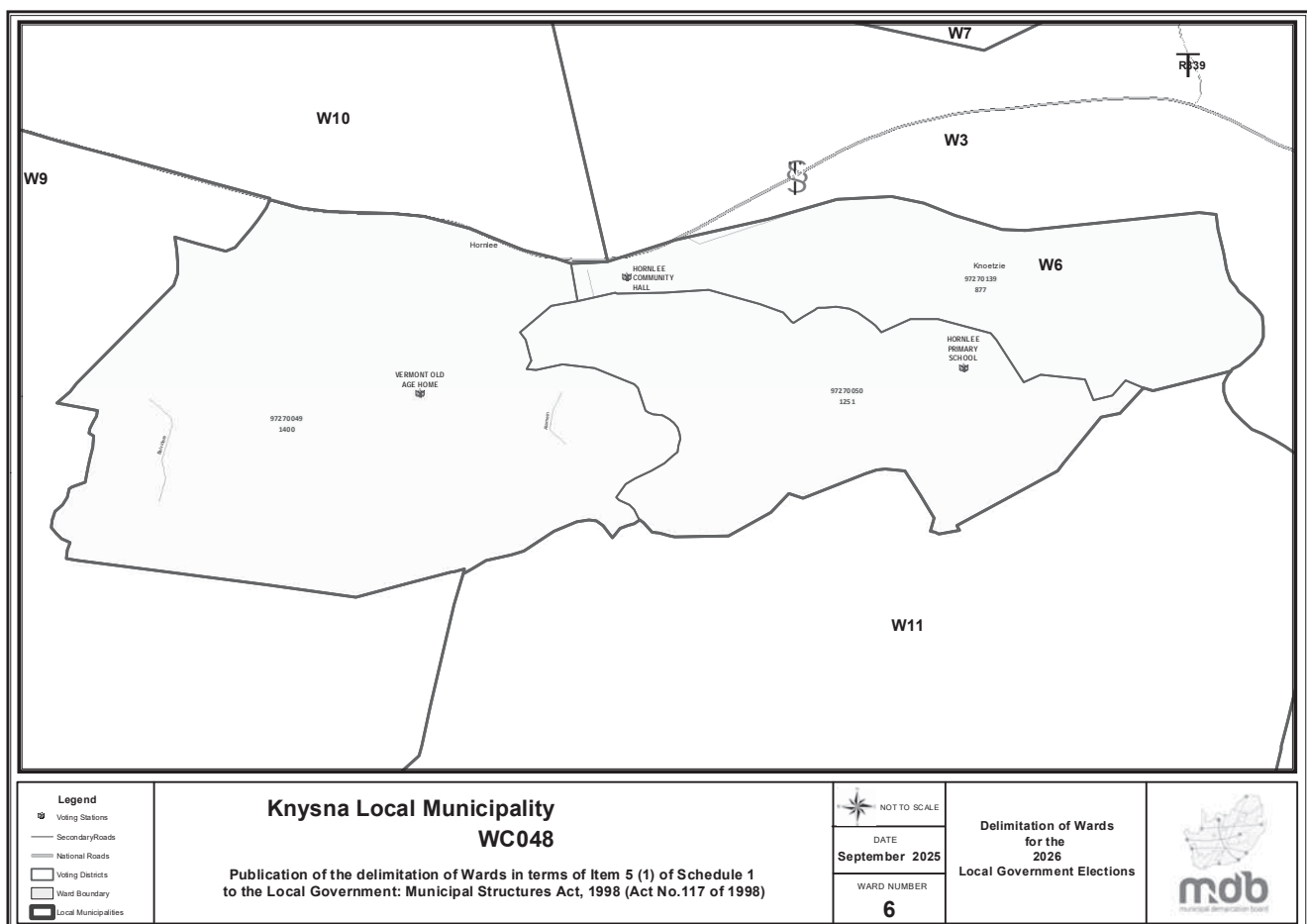
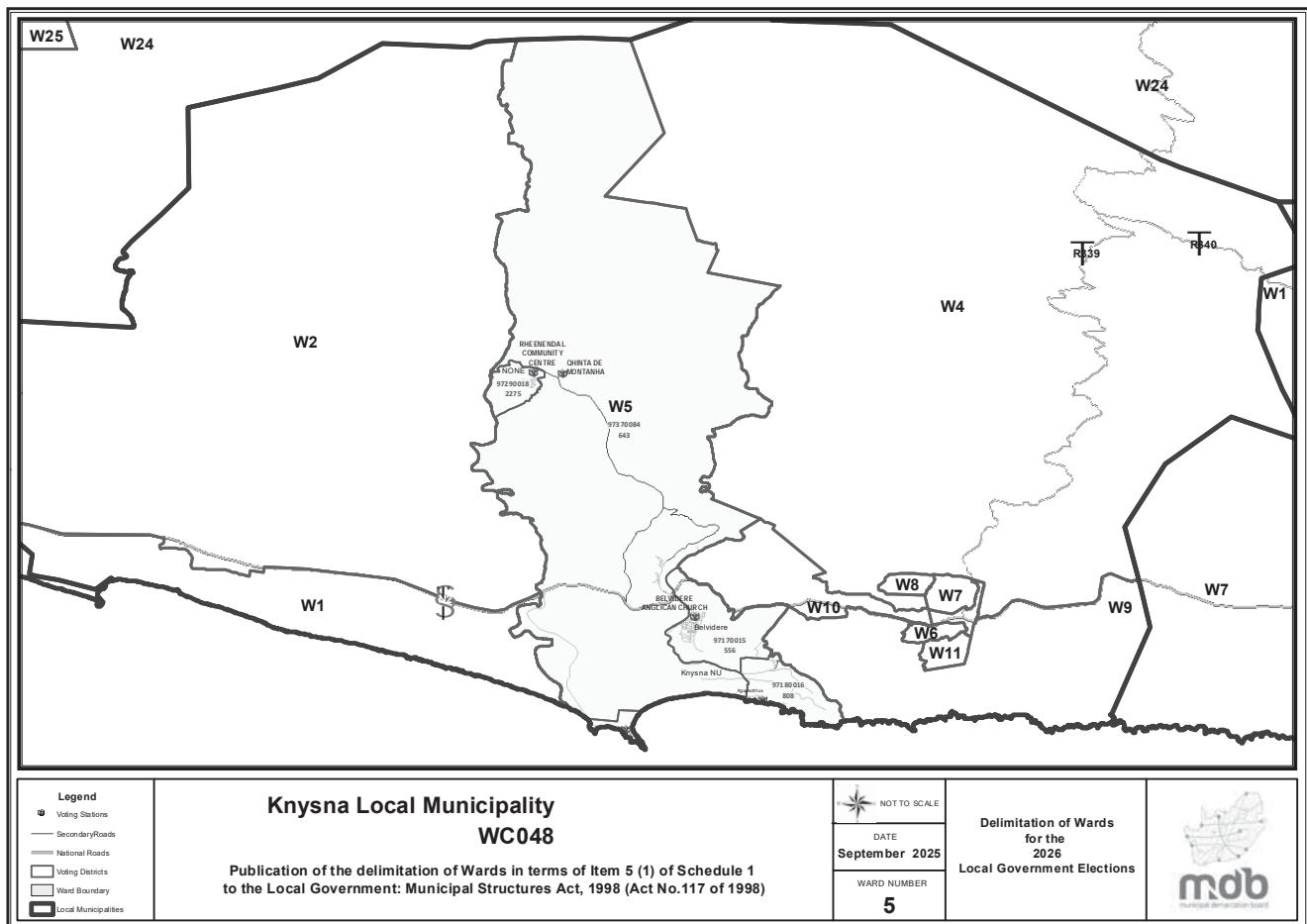
MAX VOTERS 4771

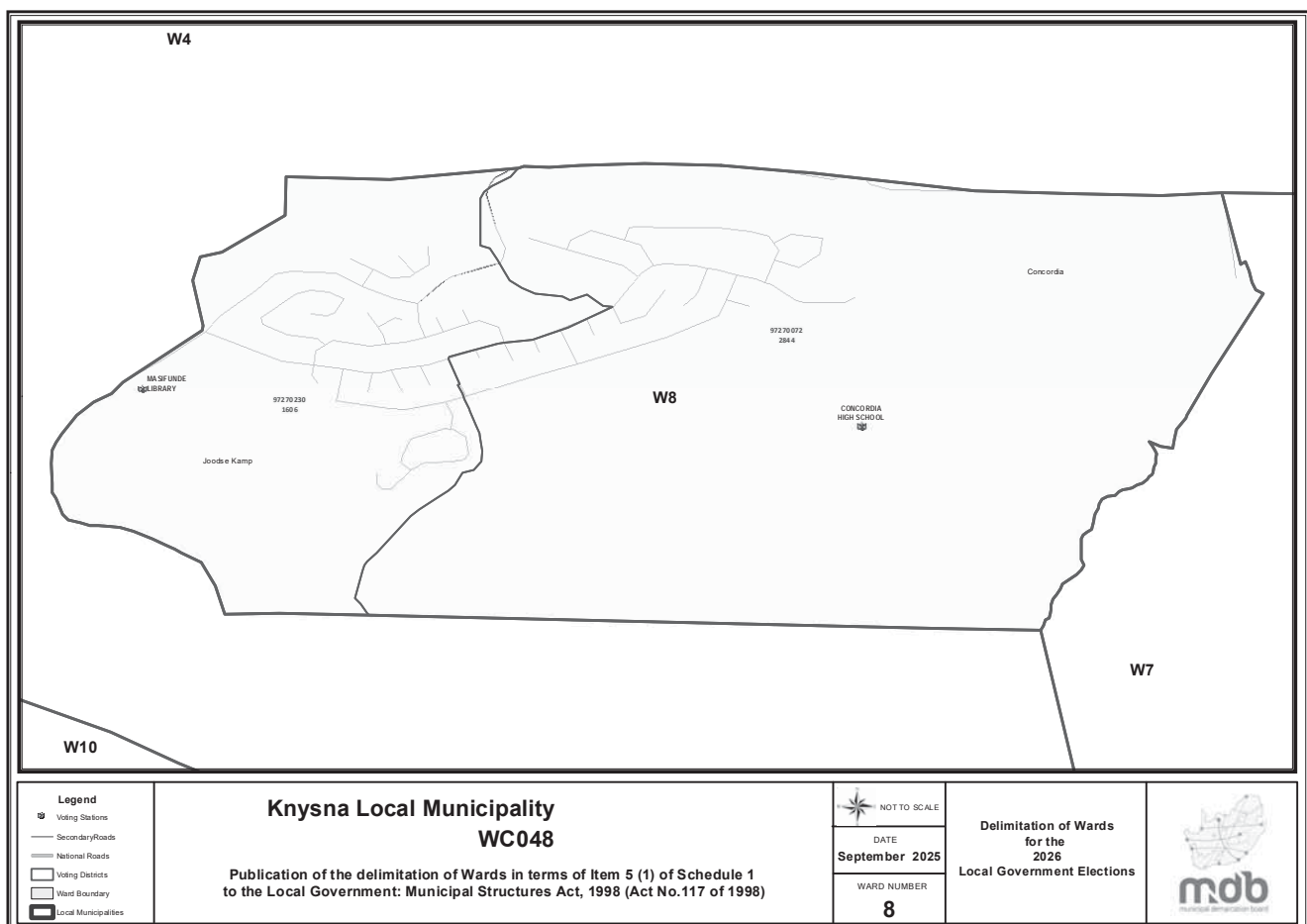
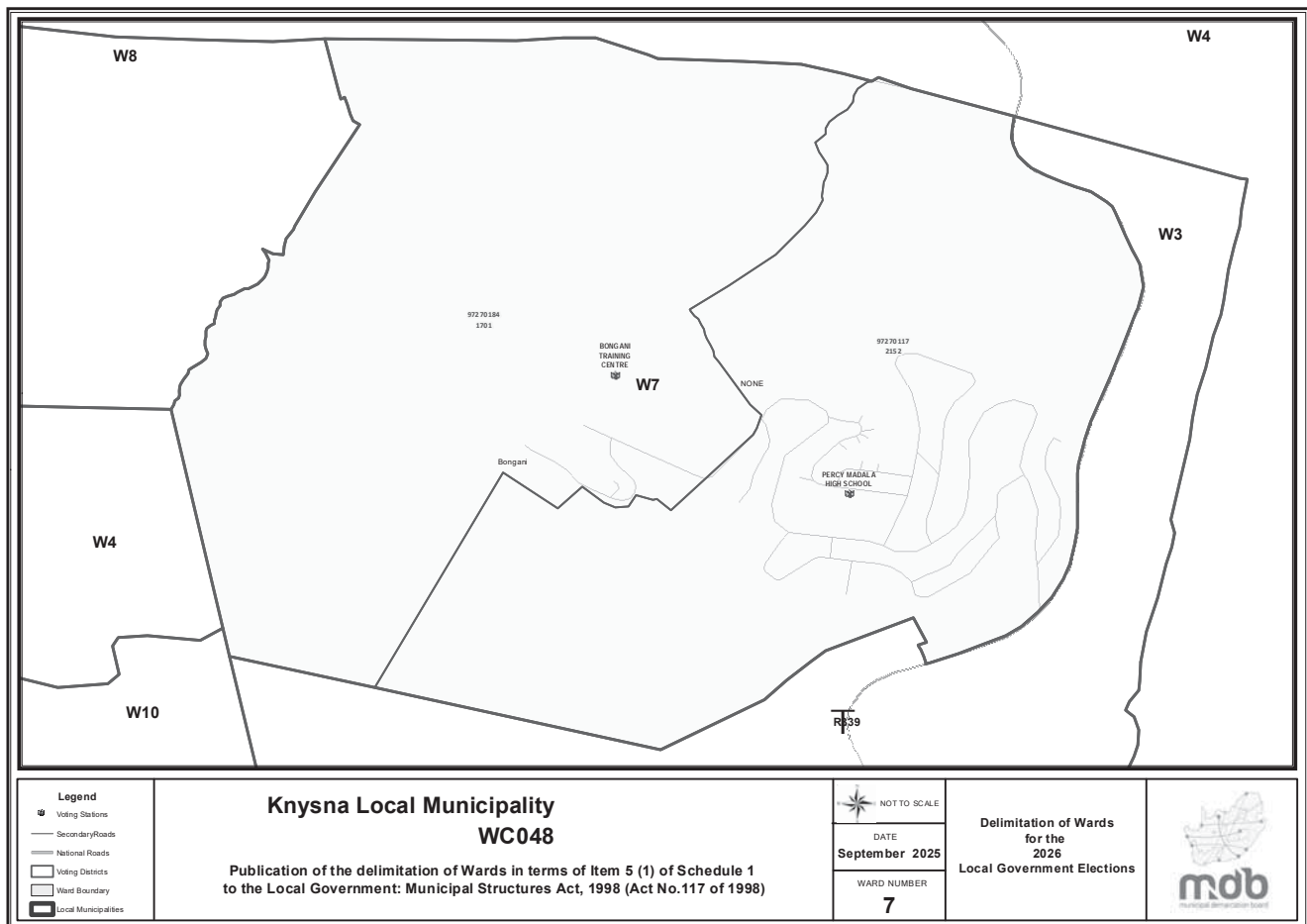
VOTING DISTRICT No.	VOTING STATION NAME	NUMBER OF VOTERS	VD SPLIT
97270016	KNYSNA KERK HALL	2989	
97270027	TOWN HALL	1728	Y

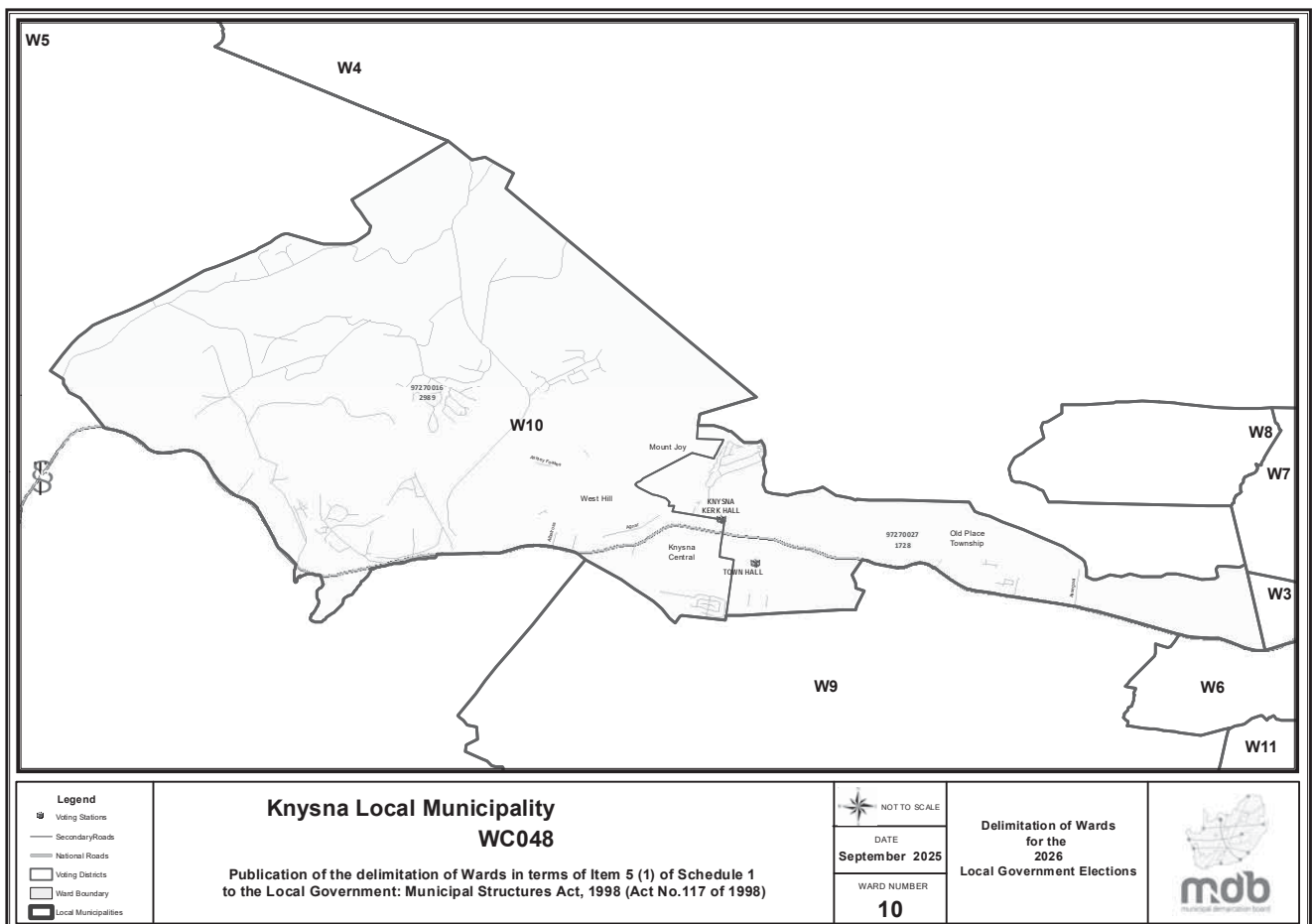
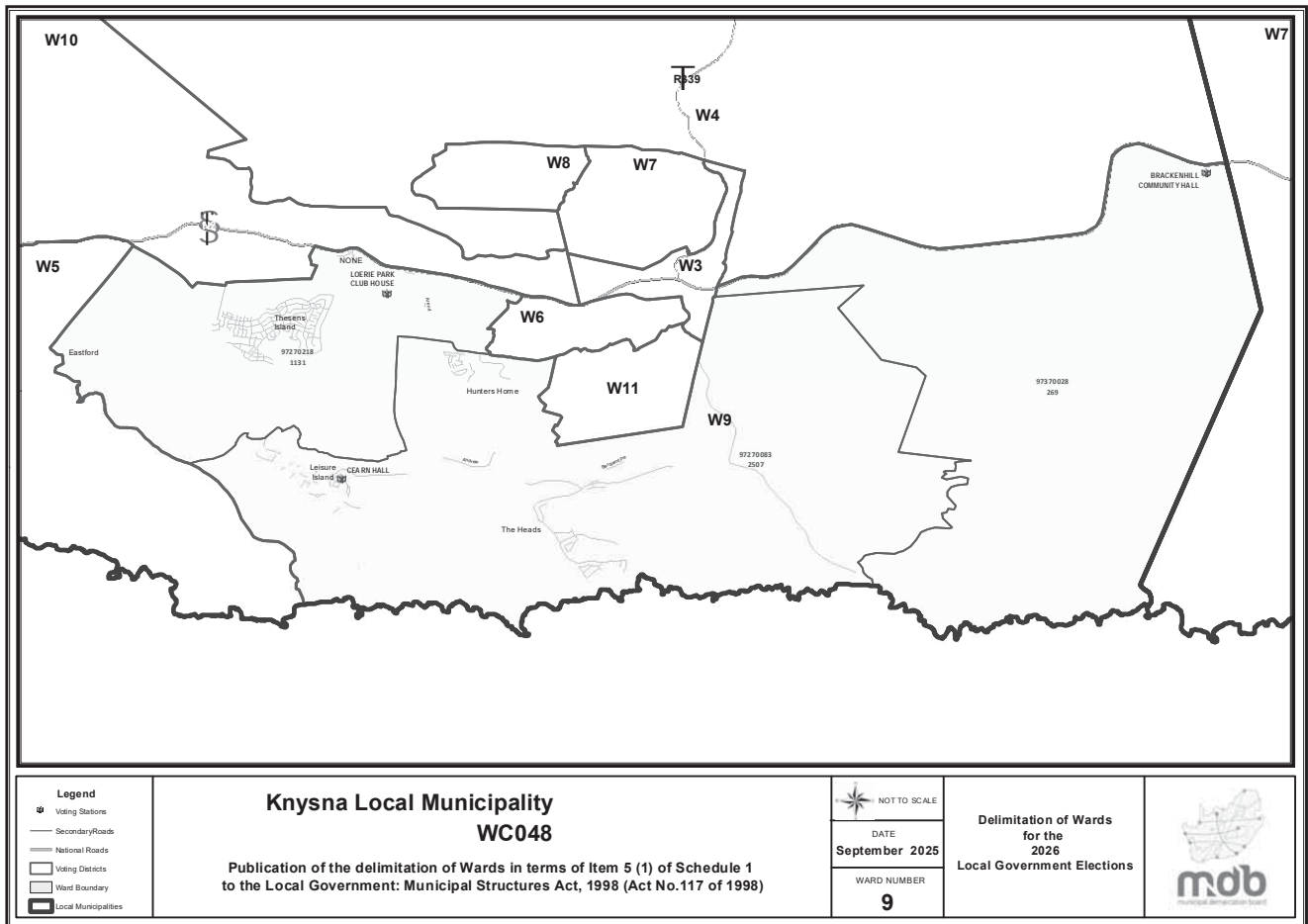
Ward 11 comprises of a total of 3544 registered voters.			
MIN VOTERS	3527	NORM	4149
		MAX VOTERS	4771
VOTING DISTRICT No.	VOTING STATION NAME	NUMBER OF VOTERS	VD SPLIT
97270140	BITOU ROUND TABLE CRECHE	1334	Y
97270038	SUNRIDGE PRIMARY SCHOOL	1751	
97270049	VERMONT OLD AGE HOME	459	Y

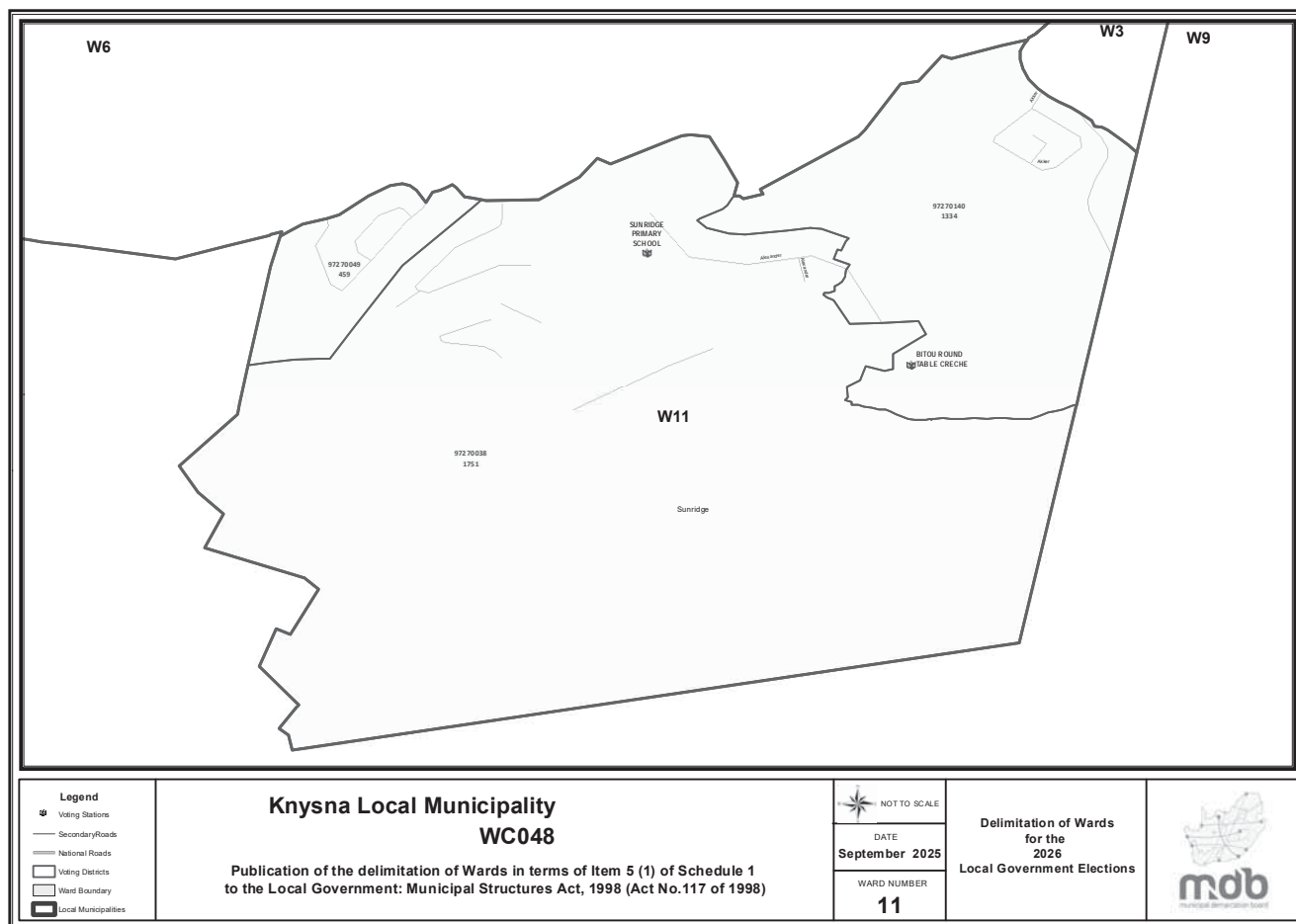












WESTERN CAPE PROVINCE

GENERAL NOTICE

**MUNICIPAL DEMARCATION BOARD : DELIMITATION OF
MUNICIPAL WARDS IN TERMS OF THE LOCAL
GOVERNMENT : MUNICIPAL STRUCTURES ACT, 1998.**

Laingsburg Local Municipality WC051

In terms of Item 5 (1) of Schedule 1 to the Local Government: Municipal Structures Act, 1998 (Act No. 117 of 1998) (the Act) the Municipal Demarcation Board hereby publishes its delimitation of wards for the above-mentioned municipality. Particulars of the delimitation are listed in the Schedule.

In terms of Item 5 (2) of Schedule 1 to the Act, any person aggrieved by the delimitation may, within 14 days of publication of this notice, submit objections in writing to:

The Municipal Demarcation Board
Private Bag X123
Centurion
0046

Fax: 086 5248643
Email: registry@demarcation.org.za

The attached form MDB 5 must please be used to object. The form is also available on www.demarcation.org.za.

MR THABO MOSES MANYONI
CHAIRPERSON: MUNICIPAL DEMARCATION BOARD

In terms of section 18(3) of the Local Government: Municipal Structures Act, 1998 (Act 117 of 1998), the MEC responsible for local government has determined that the municipal council consists of **10** councillors.

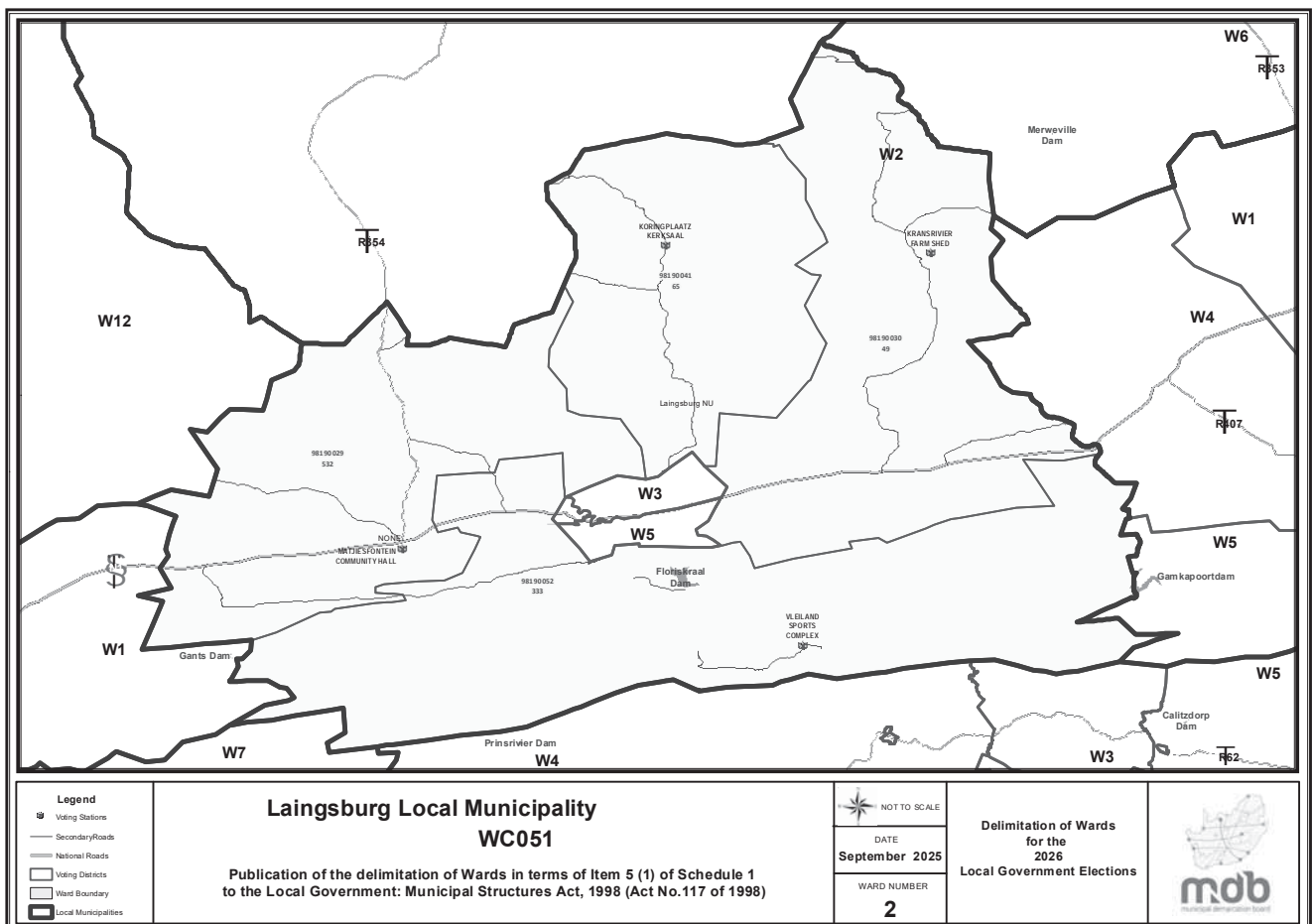
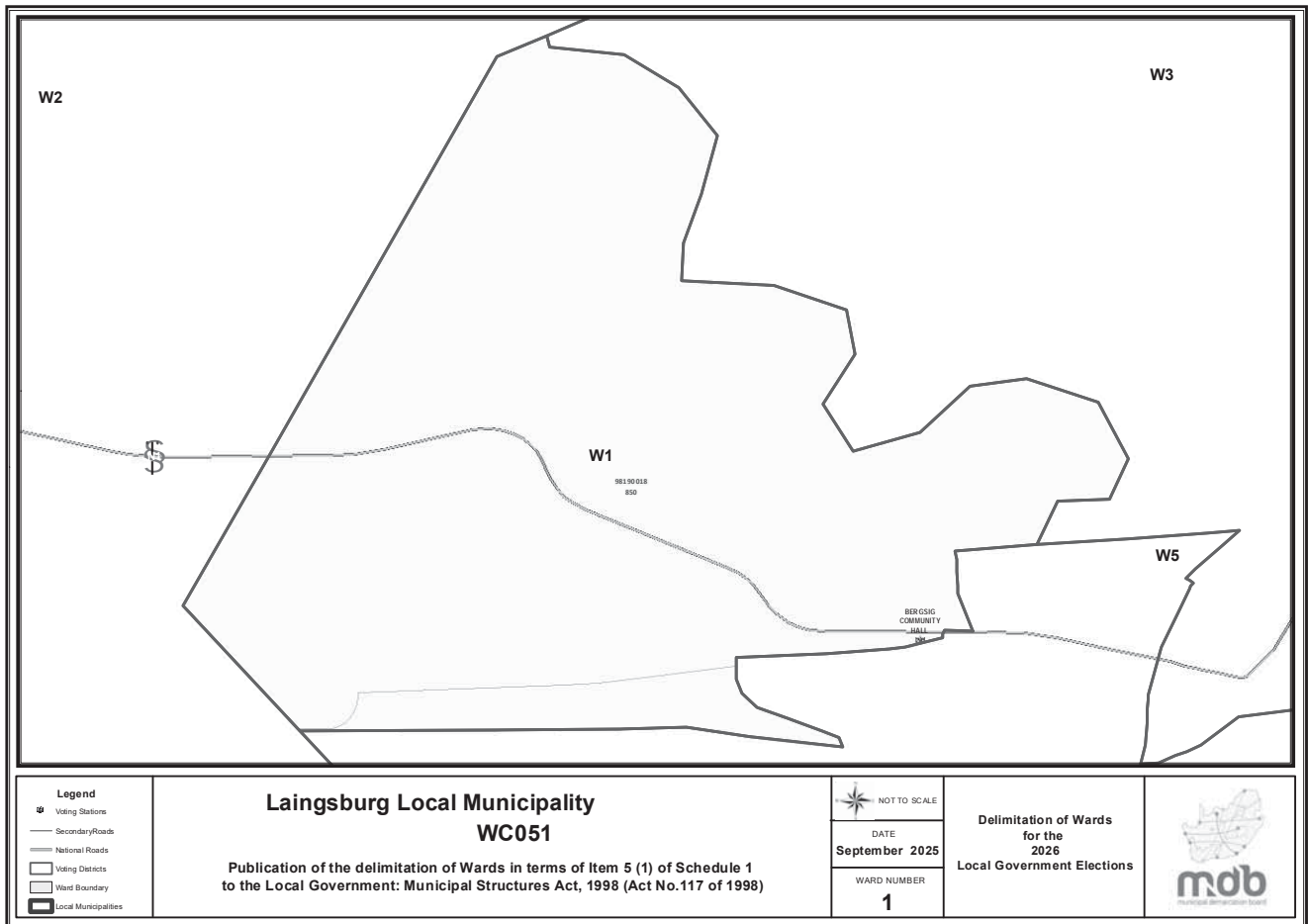
After having consulted the Independent Electoral Commission, The Municipal Demarcation Board has delimited the municipality into **5** wards in terms of Schedule 1 of the Act.

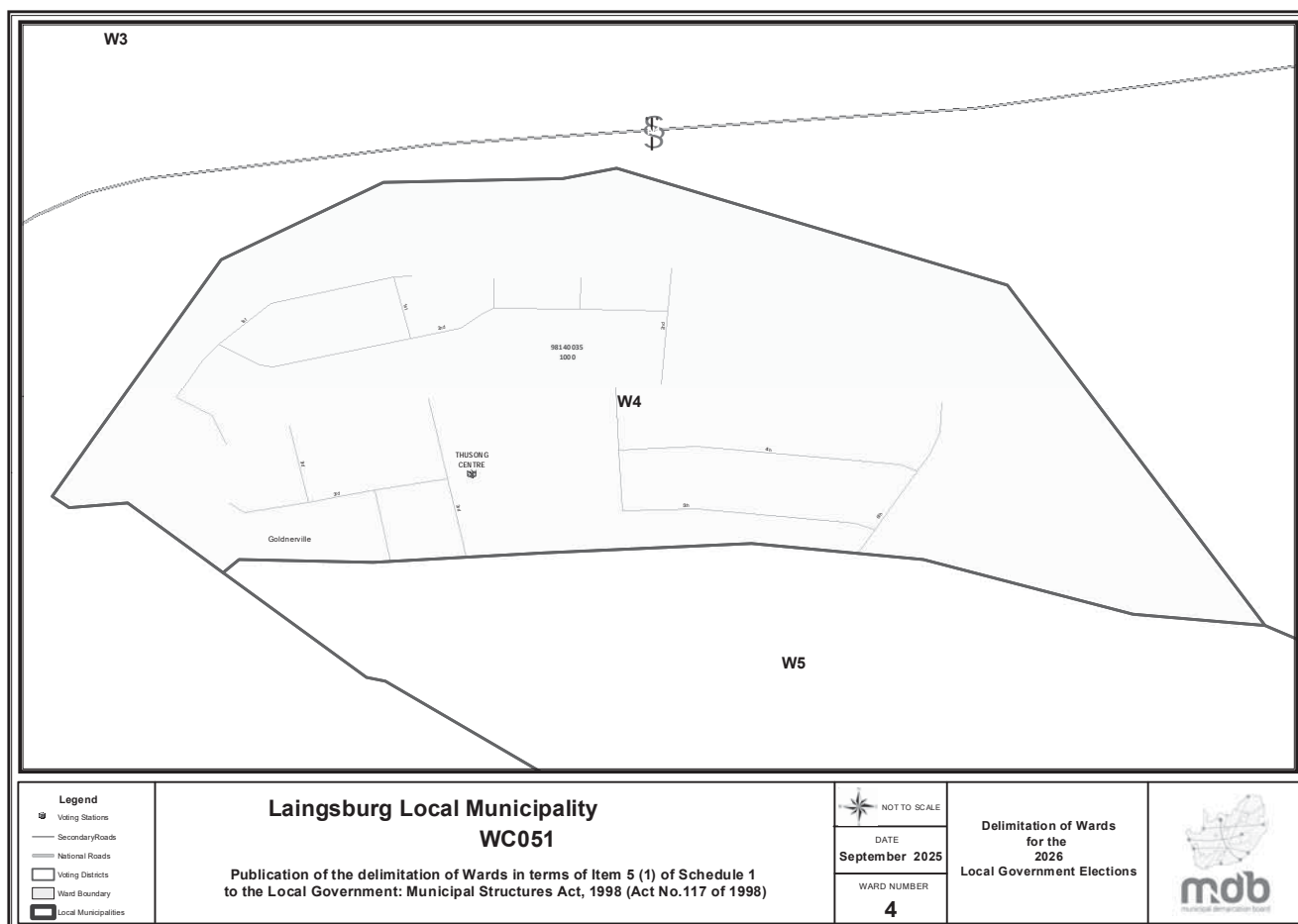
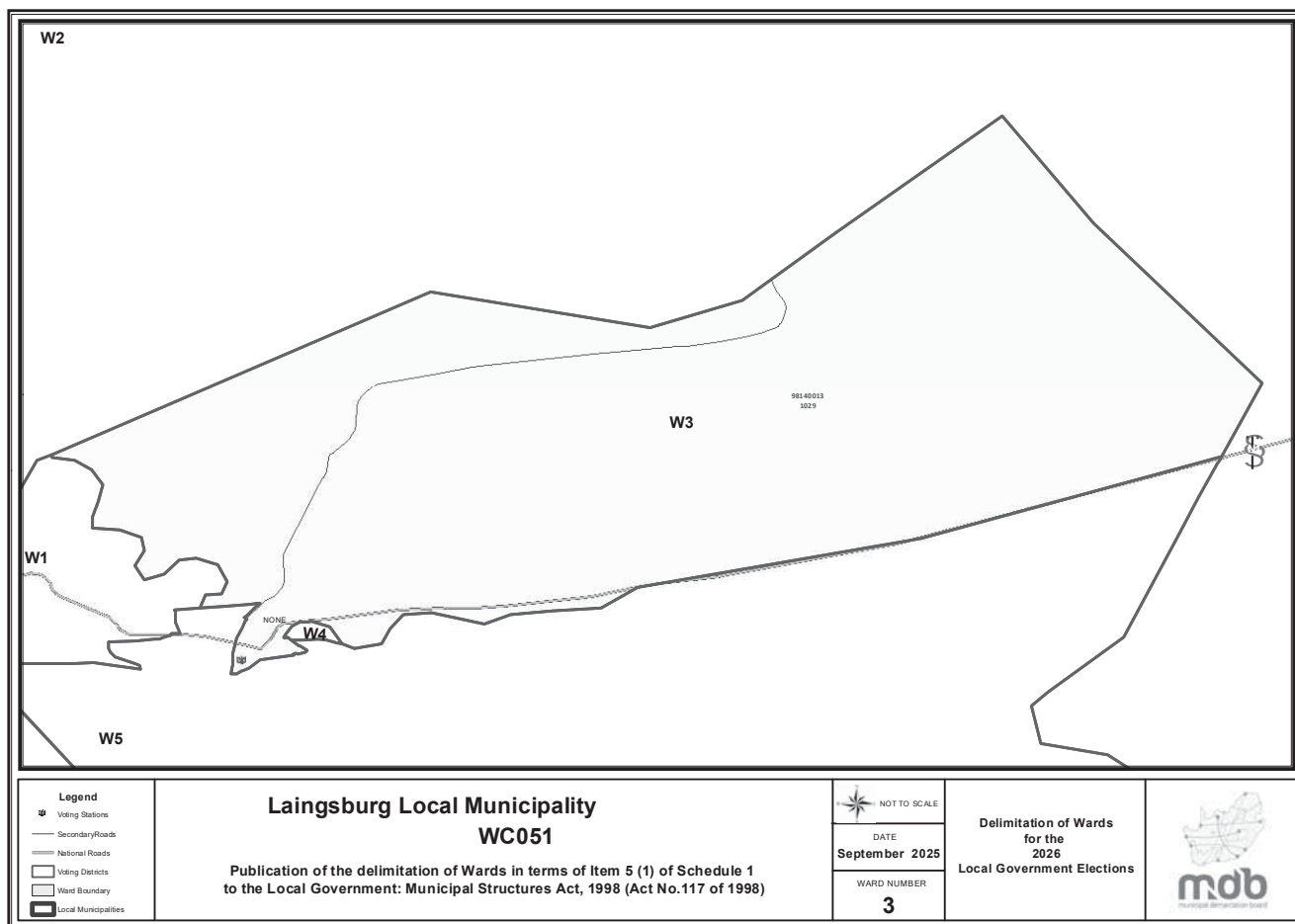
The number of registered voters in each ward does not vary by more than fifteen percent from the norm. The norm was determined by dividing the total number of voters on the municipal segment of the national common voters roll, namely **5002** voters in March 2024, by the number of wards in the municipality.

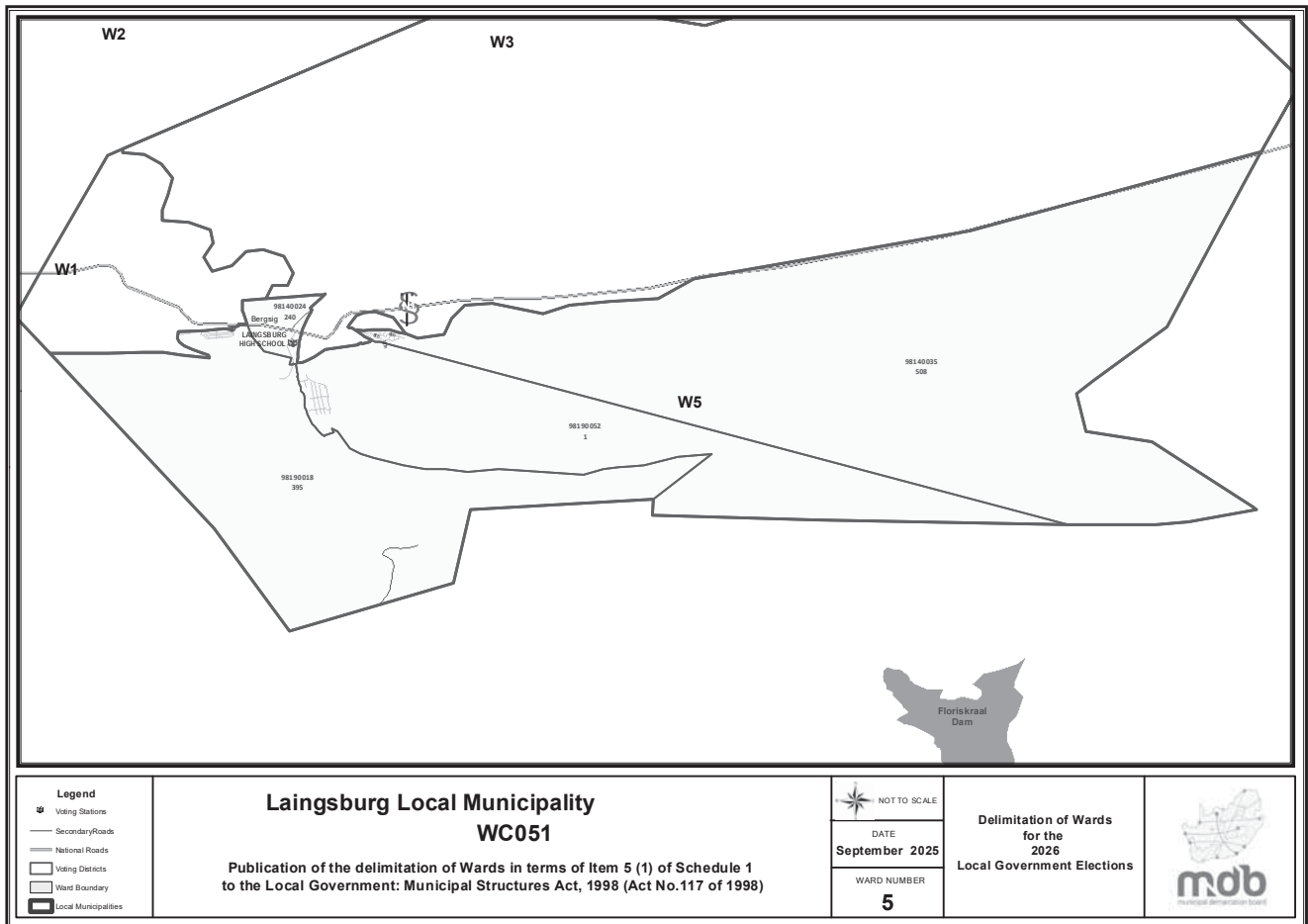
An overview map of the boundary of the municipality, with the boundaries of the wards within the municipality, and a map of each ward are attached. In case of a discrepancy between the map and this schedule, the map will prevail. The ward numbers, the voting districts and voting stations in each ward, and the number of voters are as follows:

SCHEDULE

Ward 1 comprises of a total of 850 registered voters.			
MIN VOTERS 850	NORM 1000	MAX VOTERS 1150	
VOTING DISTRICT No.	VOTING STATION NAME	NUMBER OF VOTERS	VD SPLIT
98190018	BERGSIG COMMUNITY HALL	850	Y
Ward 2 comprises of a total of 979 registered voters.			
MIN VOTERS 850	NORM 1000	MAX VOTERS 1150	
VOTING DISTRICT No.	VOTING STATION NAME	NUMBER OF VOTERS	VD SPLIT
98190041	KORINGPLAATZ KERKSAAL	65	
98190030	KRANSRIVIER FARM SHED	49	
98190052	VLEILAND SPORTS COMPLEX	333	Y
98190029	MATJIESFONTEIN COMMUNITY HALL	532	
Ward 3 comprises of a total of 1029 registered voters.			
MIN VOTERS 850	NORM 1000	MAX VOTERS 1150	
VOTING DISTRICT No.	VOTING STATION NAME	NUMBER OF VOTERS	VD SPLIT
98140013	JJ ELLIS - SAAL SPORTKOMPLEKS	1029	
Ward 4 comprises of a total of 1000 registered voters.			
MIN VOTERS 850	NORM 1000	MAX VOTERS 1150	
VOTING DISTRICT No.	VOTING STATION NAME	NUMBER OF VOTERS	VD SPLIT
98140035	THUSONG CENTRE	1000	Y







WESTERN CAPE PROVINCE

GENERAL NOTICE

**MUNICIPAL DEMARCATION BOARD : DELIMITATION OF
MUNICIPAL WARDS IN TERMS OF THE LOCAL
GOVERNMENT : MUNICIPAL STRUCTURES ACT, 1998.**

Prince Albert Local Municipality WC052

In terms of Item 5 (1) of Schedule 1 to the Local Government: Municipal Structures Act, 1998 (Act No. 117 of 1998) (the Act) the Municipal Demarcation Board hereby publishes its delimitation of wards for the above-mentioned municipality. Particulars of the delimitation are listed in the Schedule.

In terms of Item 5 (2) of Schedule 1 to the Act, any person aggrieved by the delimitation may, within 14 days of publication of this notice, submit objections in writing to:

The Municipal Demarcation Board
Private Bag X123
Centurion
0046

Fax: 086 5248643
Email: registry@demarcation.org.za

The attached form MDB 5 must please be used to object. The form is also available on www.demarcation.org.za.

MR THABO MOSES MANYONI
CHAIRPERSON: MUNICIPAL DEMARCATION BOARD

In terms of section 18(3) of the Local Government: Municipal Structures Act, 1998 (Act 117 of 1998), the MEC responsible for local government has determined that the municipal council consists of **10** councillors.

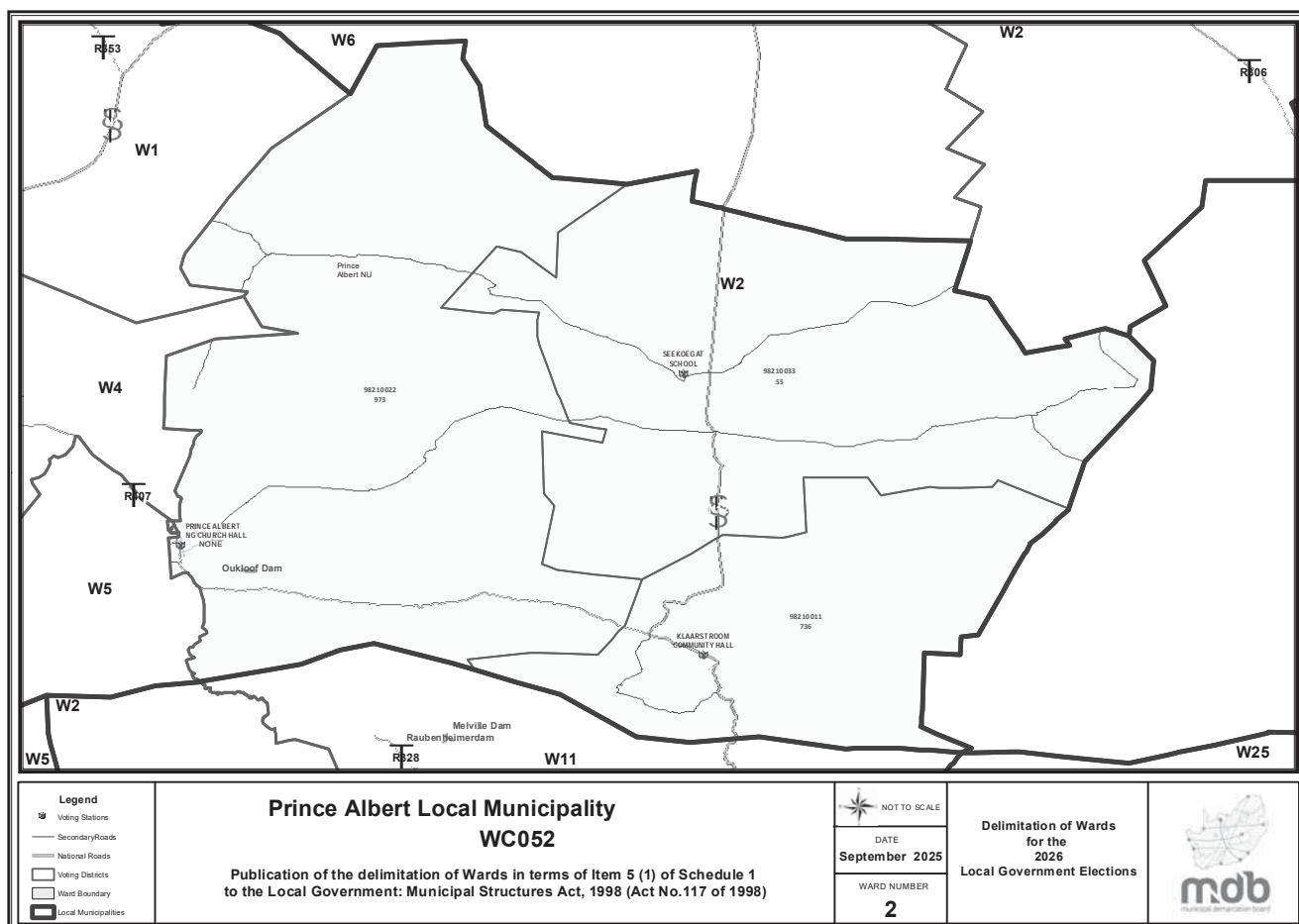
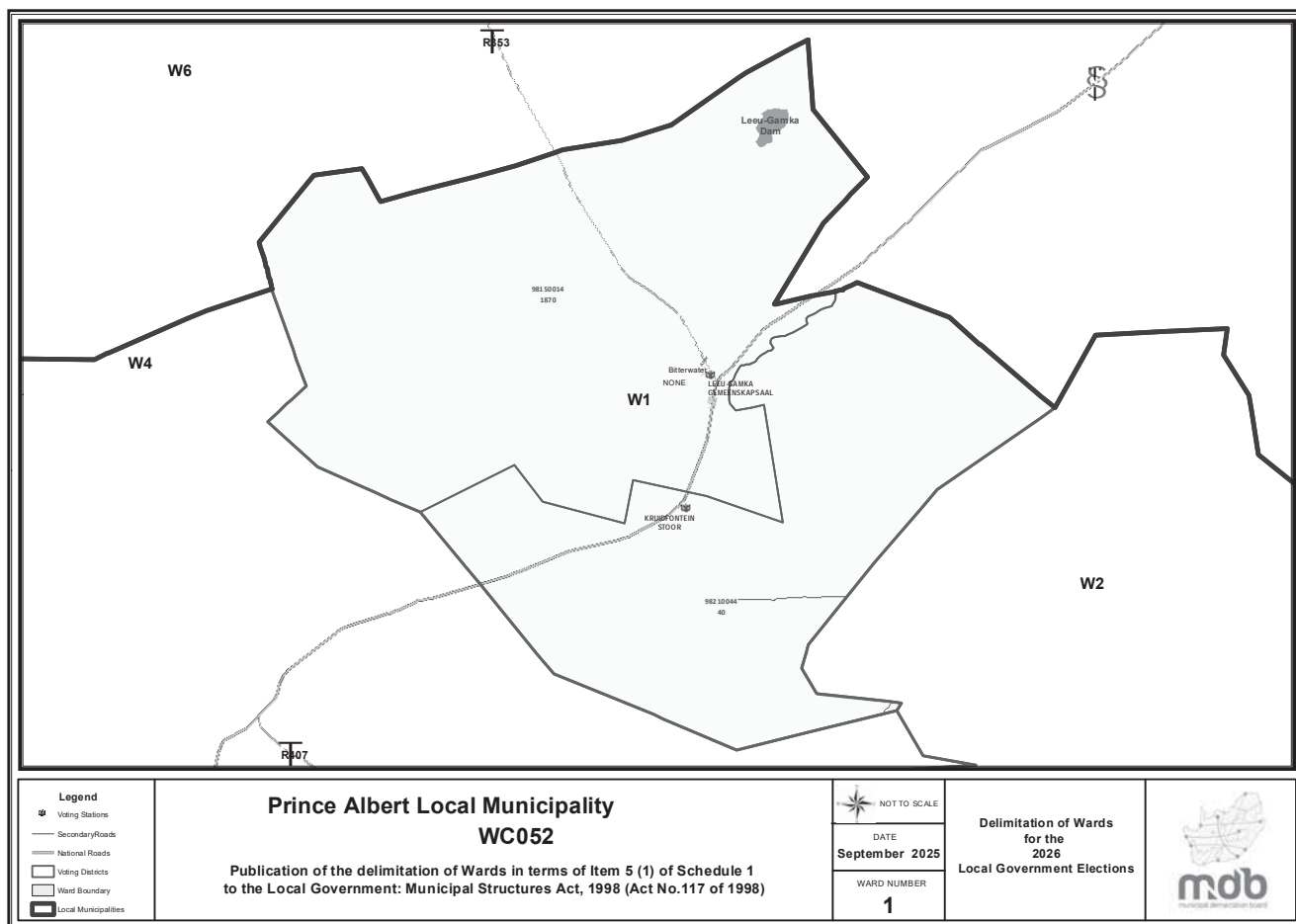
After having consulted the Independent Electoral Commission, The Municipal Demarcation Board has delimited the municipality into **5** wards in terms of Schedule 1 of the Act.

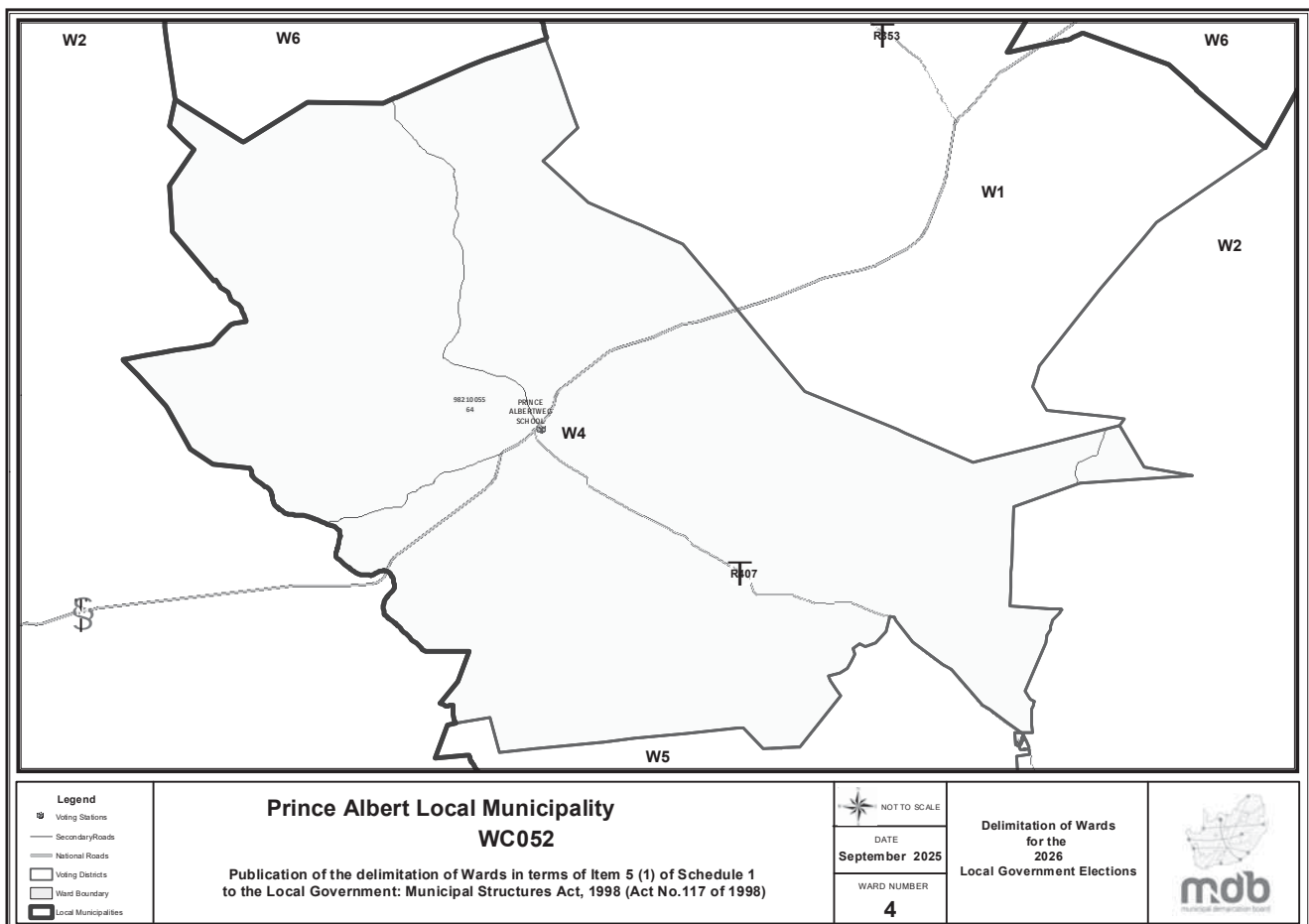
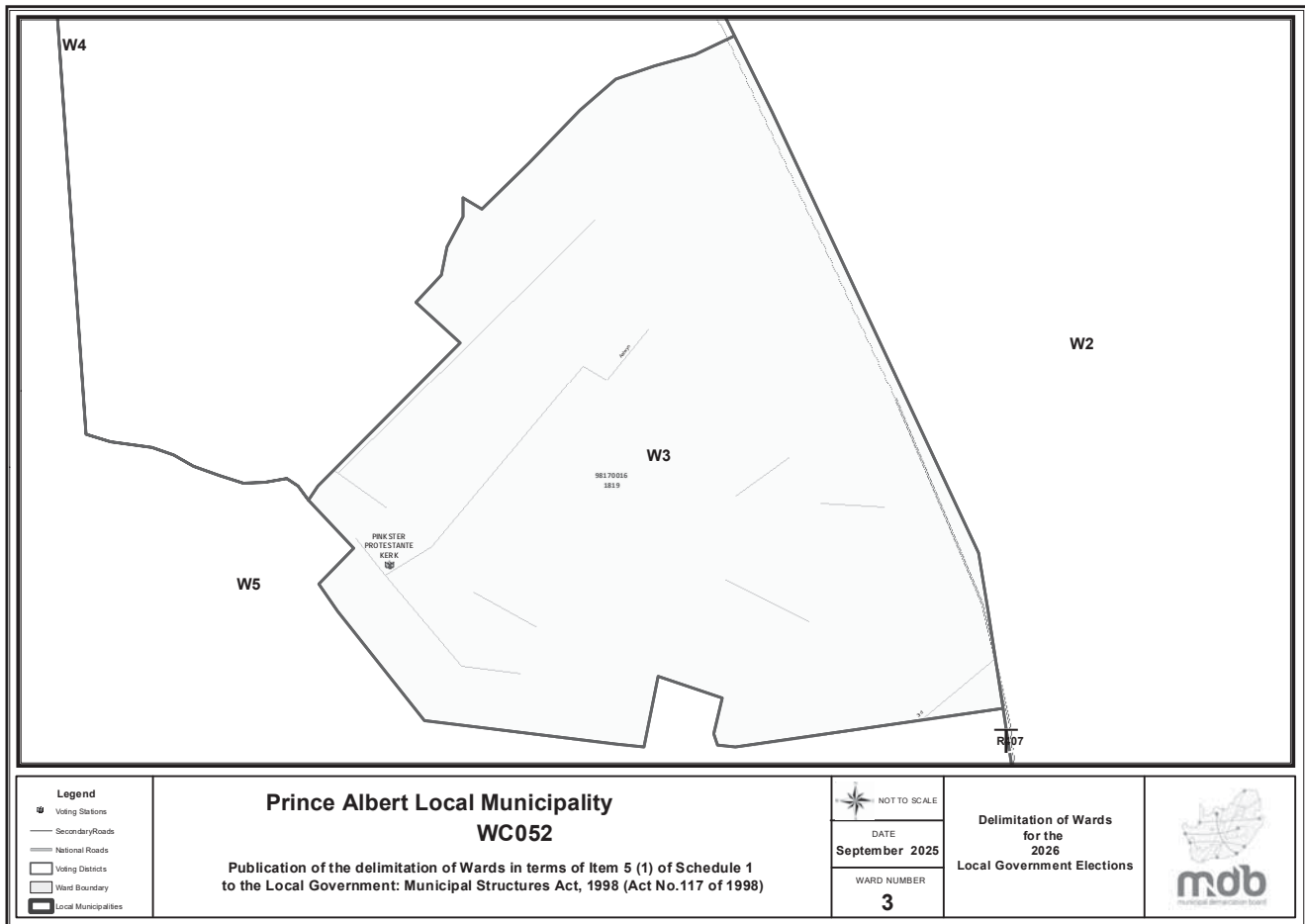
The number of registered voters in each ward does not vary by more than fifteen percent from the norm. The norm was determined by dividing the total number of voters on the municipal segment of the national common voters roll, namely **8409** voters in March 2024, by the number of wards in the municipality.

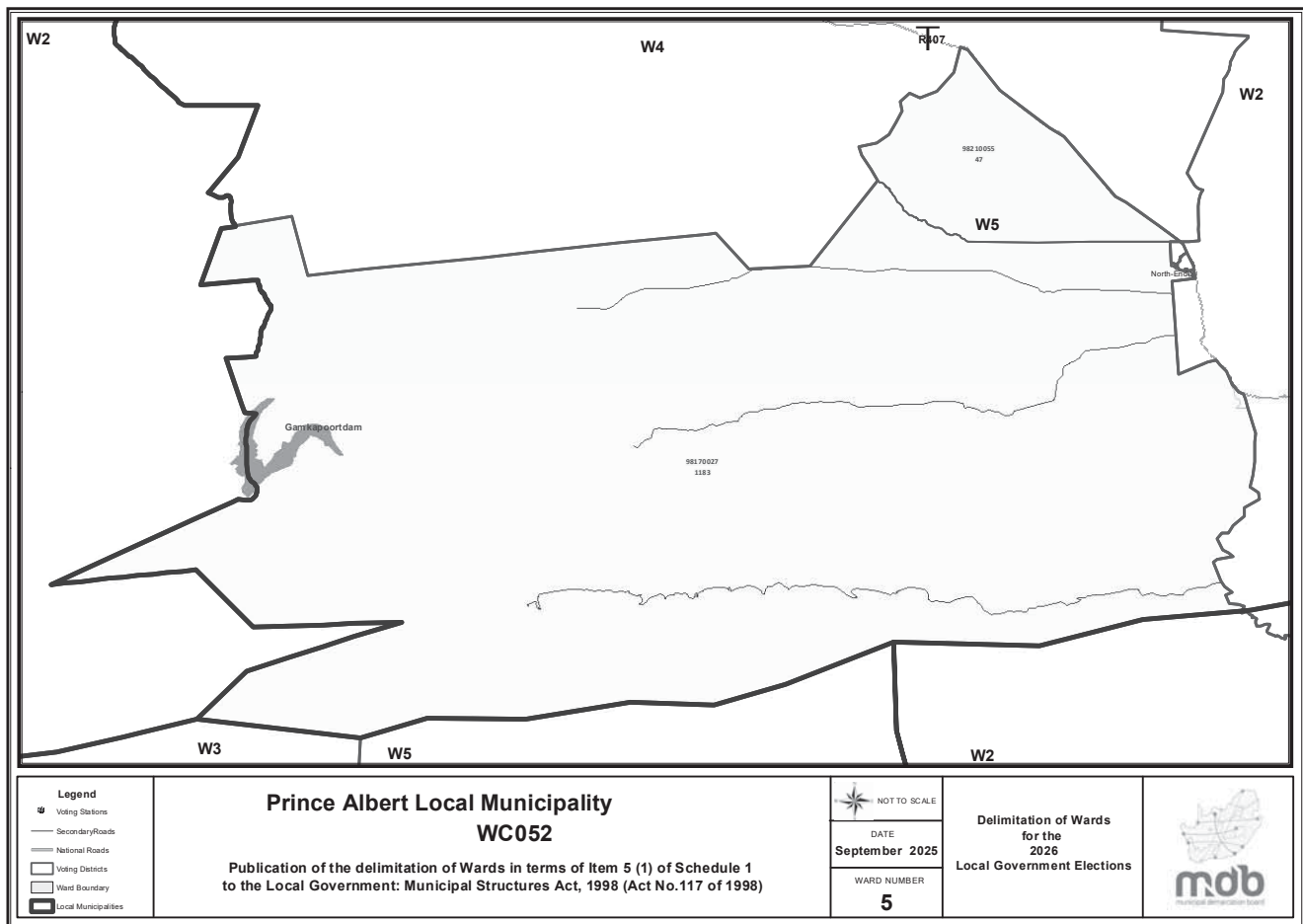
An overview map of the boundary of the municipality, with the boundaries of the wards within the municipality, and a map of each ward are attached. In case of a discrepancy between the map and this schedule, the map will prevail. The ward numbers, the voting districts and voting stations in each ward, and the number of voters are as follows:

SCHEDULE

Ward 1 comprises of a total of 1910 registered voters.			
MIN VOTERS 1429	NORM 1681	MAX VOTERS 1933	
VOTING DISTRICT No.	VOTING STATION NAME	NUMBER OF VOTERS	VD SPLIT
98210044	KRUIDFONTEIN STOOR	40	
98150014	LEEU-GAMKA GEMEENSKAPSAL	1870	
Ward 2 comprises of a total of 1764 registered voters.			
MIN VOTERS 1429	NORM 1681	MAX VOTERS 1933	
VOTING DISTRICT No.	VOTING STATION NAME	NUMBER OF VOTERS	VD SPLIT
98210011	KLAARSTROOM COMMUNITY HALL	736	
98210022	PRINCE ALBERT NG CHURCH HALL	973	
98210033	SEEKOEKAT SCHOOL	55	
Ward 3 comprises of a total of 1819 registered voters.			
MIN VOTERS 1429	NORM 1681	MAX VOTERS 1933	
VOTING DISTRICT No.	VOTING STATION NAME	NUMBER OF VOTERS	VD SPLIT
98170016	PINKSTER PROTESTANTE KERK	1819	Y
Ward 4 comprises of a total of 1440 registered voters.			
MIN VOTERS 1429	NORM 1681	MAX VOTERS 1933	
VOTING DISTRICT No.	VOTING STATION NAME	NUMBER OF VOTERS	VD SPLIT
98170016	PINKSTER PROTESTANTE KERK	1	Y
98210055	PRINCE ALBERTWEG SCHOOL	64	Y
98170038	RONDOMSKRIK POP CENTRE	1375	Y







WESTERN CAPE PROVINCE

GENERAL NOTICE

**MUNICIPAL DEMARCATION BOARD : DELIMITATION OF
MUNICIPAL WARDS IN TERMS OF THE LOCAL
GOVERNMENT : MUNICIPAL STRUCTURES ACT, 1998.**

Beaufort West Local Municipality WC053

In terms of Item 5 (1) of Schedule 1 to the Local Government: Municipal Structures Act, 1998 (Act No. 117 of 1998) (the Act) the Municipal Demarcation Board hereby publishes its delimitation of wards for the above-mentioned municipality. Particulars of the delimitation are listed in the Schedule.

In terms of Item 5 (2) of Schedule 1 to the Act, any person aggrieved by the delimitation may, within 14 days of publication of this notice, submit objections in writing to:

The Municipal Demarcation Board
Private Bag X123
Centurion
0046

Fax: 086 5248643
Email: registry@demarcation.org.za

The attached form MDB 5 must please be used to object. The form is also available on www.demarcation.org.za.

MR THABO MOSES MANYONI
CHAIRPERSON: MUNICIPAL DEMARCATION BOARD

In terms of section 18(3) of the Local Government: Municipal Structures Act, 1998 (Act 117 of 1998), the MEC responsible for local government has determined that the municipal council consists of **13** councillors.

After having consulted the Independent Electoral Commission, The Municipal Demarcation Board has delimited the municipality into **7** wards in terms of Schedule 1 of the Act.

The number of registered voters in each ward does not vary by more than fifteen percent from the norm. The norm was determined by dividing the total number of voters on the municipal segment of the national common voters roll, namely **27510** voters in March 2024, by the number of wards in the municipality.

An overview map of the boundary of the municipality, with the boundaries of the wards within the municipality, and a map of each ward are attached. In case of a discrepancy between the map and this schedule, the map will prevail. The ward numbers, the voting districts and voting stations in each ward, and the number of voters are as follows:

SCHEDULE

Ward 1 comprises of a total of 3741 registered voters.			
MIN VOTERS 3341	NORM 3930	MAX VOTERS 4519	
VOTING DISTRICT No.	VOTING STATION NAME	NUMBER OF VOTERS	VD SPLIT
98200032	VOETPAD FARM SHED	154	
98160015	MURRAYSBURG STADSAAI	1539	
98200021	BRAKVLEI FARM SHED	104	
98160026	MURRAYSBURG COMMUNITY HALL	1944	
Ward 2 comprises of a total of 3663 registered voters.			
MIN VOTERS 3341	NORM 3930	MAX VOTERS 4519	
VOTING DISTRICT No.	VOTING STATION NAME	NUMBER OF VOTERS	VD SPLIT
98180051	NELSPOORT MUNICIPAL HALL	1165	
98180062	HANEKUIL FARM SHED	95	
98200010	KARREEBOSCH FARM SHED	204	
98130034	TRAVELLERS METHODIST CHURCH OF SOUTHERN AF	2199	
Ward 3 comprises of a total of 4515 registered voters.			
MIN VOTERS 3341	NORM 3930	MAX VOTERS 4519	
VOTING DISTRICT No.	VOTING STATION NAME	NUMBER OF VOTERS	VD SPLIT
98130067	JD CRAWFORD PRIMARY SCHOOL	2078	
98130124	ESSOPVILLE CHRISTIAN CENTRE	695	
98130090	BEACON OF HOPE COMMUNITY CHURCH	1742	Y
Ward 4 comprises of a total of 3811 registered voters.			
MIN VOTERS 3341	NORM 3930	MAX VOTERS 4519	
VOTING DISTRICT No.	VOTING STATION NAME	NUMBER OF VOTERS	VD SPLIT
98130023	BEAUFORT WEST SPORT CENTRE	1288	
98130078	KHANYISA EDUCARE CENTRE	2523	
Ward 5 comprises of a total of 3481 registered voters.			
MIN VOTERS 3341	NORM 3930	MAX VOTERS 4519	
VOTING DISTRICT No.	VOTING STATION NAME	NUMBER OF VOTERS	VD SPLIT
98130045	RUSTDENE COMMUNITY HALL	1047	
98130102	KWA-MANDLENKOSI AME CHURCH	1363	
98130056	AGAPE CRECHE	1071	

Ward 6 comprises of a total of 4403 registered voters.			
MIN VOTERS 3341	NORM 3930	MAX VOTERS 4519	
VOTING DISTRICT No.	VOTING STATION NAME	NUMBER OF VOTERS	VD SPLIT
98180040	FONTEINTJIE FARM	116	
98180028	SILWER KAROO	112	
98180039	GEORGE FREDERICK PRIMERE SKOOL	953	
98130090	BEACON OF HOPE COMMUNITY CHURCH	25	Y
98130135	NEW FOUNTAIN MINISTRIES	1198	
98130012	PINKSTER EENHEID	1944	
98180073	MADDISON PRIMERE SKOOL	55	
Ward 7 comprises of a total of 3896 registered voters.			
MIN VOTERS 3341	NORM 3930	MAX VOTERS 4519	
VOTING DISTRICT No.	VOTING STATION NAME	NUMBER OF VOTERS	VD SPLIT
98180017	KLAWERVLEI PRIMARY SCHOOL	169	
98130113	SOETDORINGSVLEI COMMUNITY HALL	82	
98130089	BEAUFORT WEST PRIMARY SCHOOL	3645	

